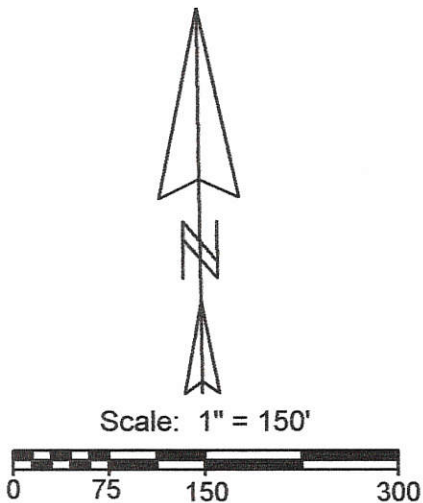


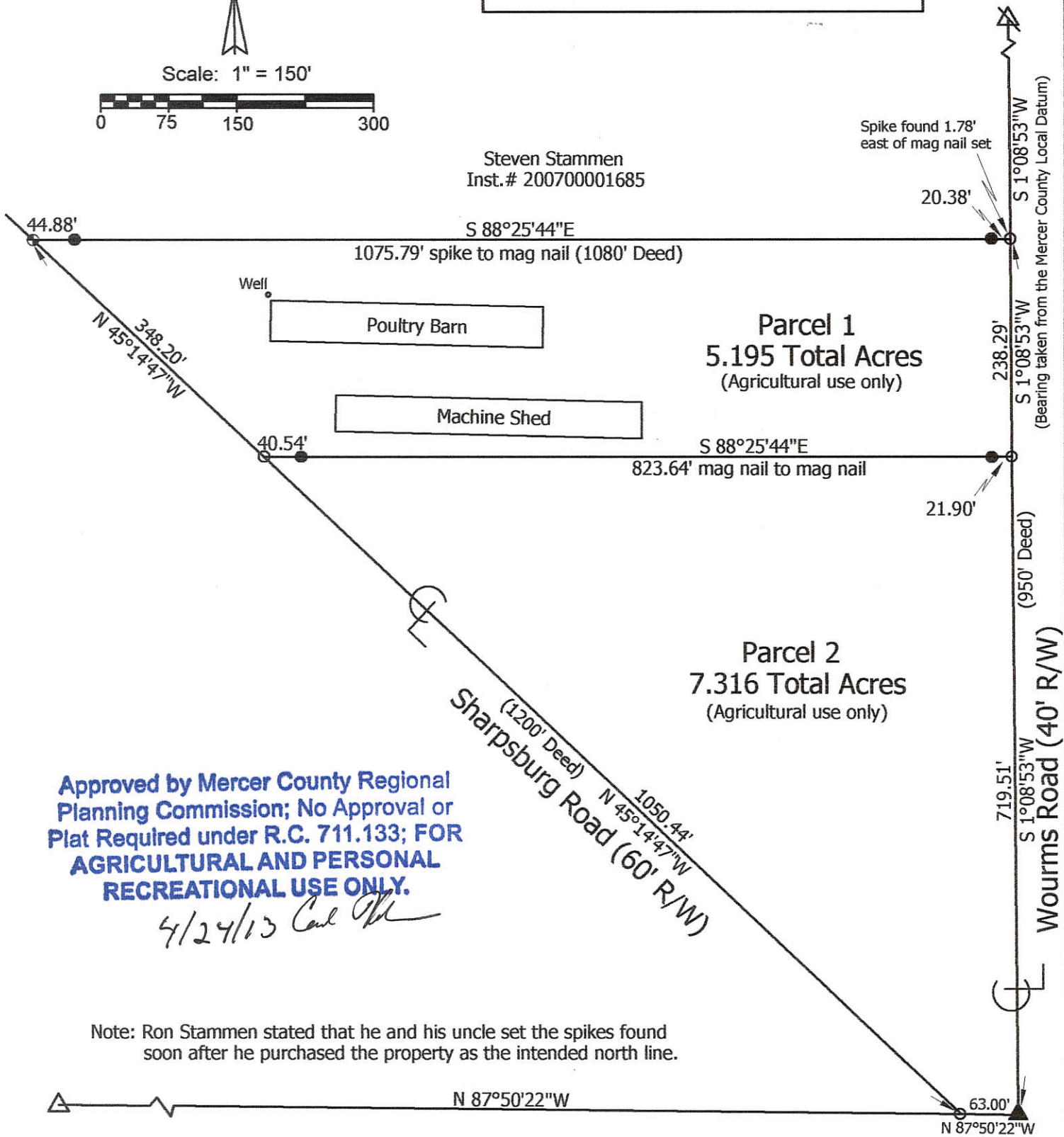
1325100004  
1325100005

**Legend:**

- △ Cornerstone @ the W1/4 post of Section 25
- △ Cornerstone @ the N1/4 post of Section 25
- ▲ Cornerstone @ the center of Section 25
- 5/8" X 30" Iron pin w/cap set
- ⊕ spike found
- Mag nail set



Steven Stammen  
Inst.# 200700001685



Approved by Mercer County Regional Planning Commission; No Approval or Plat Required under R.C. 711.133; FOR AGRICULTURAL AND PERSONAL RECREATIONAL USE ONLY.

4/24/13 *Carl [Signature]*

Note: Ron Stammen stated that he and his uncle set the spikes found soon after he purchased the property as the intended north line.

**Marbaugh Land Surveying**

1901 Carolina Court  
Celina, Ohio 45822  
(419) 586-4293

*Kent Marbaugh*  
Kent B. Marbaugh P.S.7421

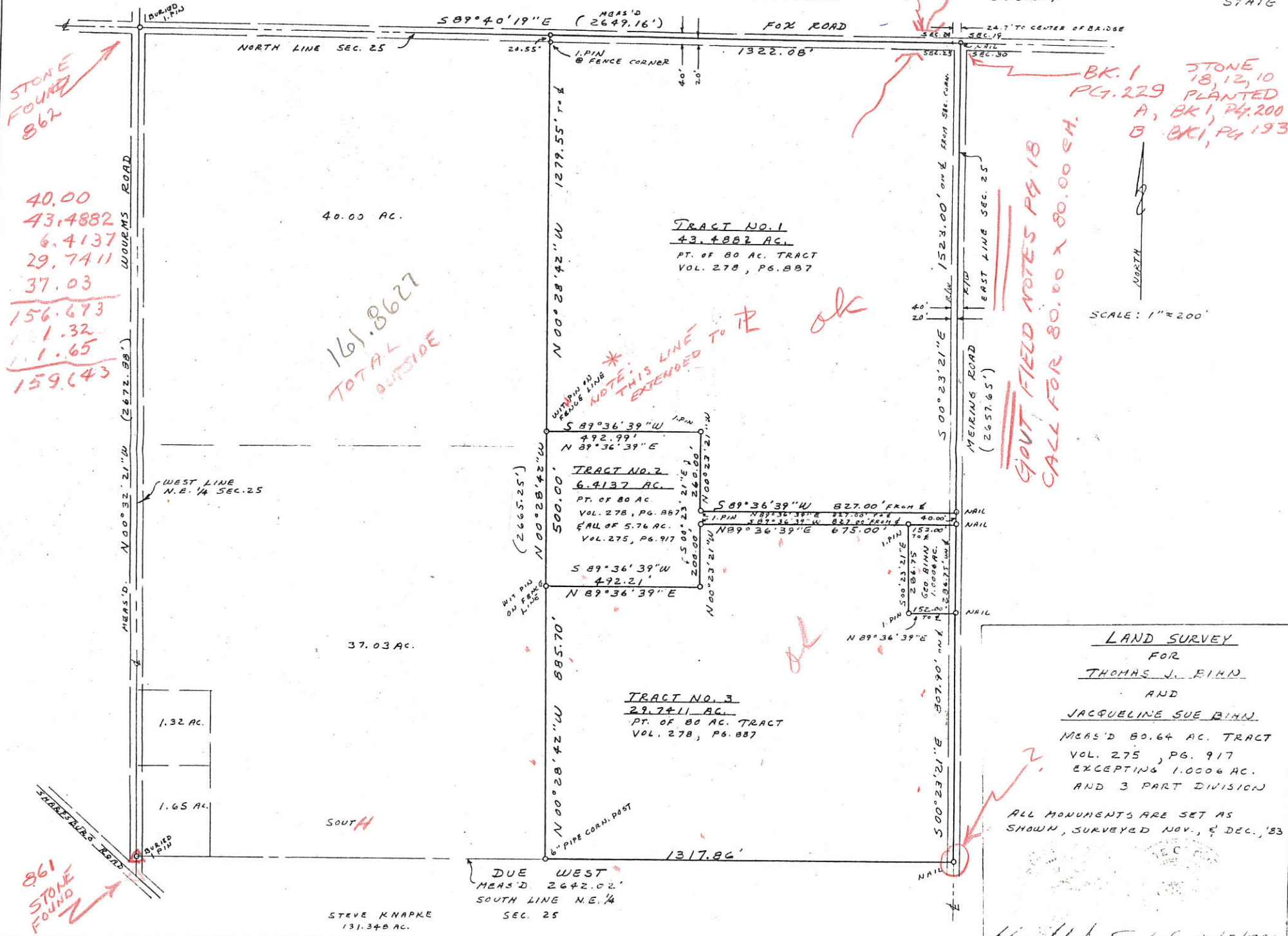


**Stammen Survey**

State of: Ohio County: Mercer  
 Township: Gibson Sec: 25 Town: 15N Range: 1E  
 City/Village: \_\_\_\_\_ Subdivision: \_\_\_\_\_ Lot: \_\_\_\_\_  
 Deed Ref: Vol.245, Pg.486 Date Surveyed: 4-20-13

Approvals:	_____	_____	_____
Agency:	Board of Health	Township Zoning Inspector	County Engineer
Date:	_____	_____	_____

13-5(25)



STONE FOUND 862

40.00  
43.4882  
6.4137  
29.7411  
37.03  
156.673  
1.32  
1.65  
159.643

161.8627  
TOTAL OUTSIDE

861  
STONE FOUND

BK. 1 STONE 18, 12, 10  
PG. 229 PLANTED  
A, BK. 1, PG. 200  
B BK. 1, PG. 193

SPUT FIELD NOTES PG 18  
CALL FOR 80.00 X 80.00 SH.

SCALE: 1" = 200'

**LAND SURVEY**  
FOR  
**THOMAS J. BIAN**  
AND  
**JACQUELINE SUE BIAN**  
MEAS'D 80.64 AC. TRACT  
VOL. 275, PG. 917  
EXCEPTING 1.0006 AC.  
AND 3 PART DIVISION

ALL MONUMENTS ARE SET AS SHOWN, SURVEYED NOV., & DEC., '83

H. J. C. 11/15/1983  
1973 AERIAL 3-77 DW-1

STEVE KNAPKE  
131.348 AC.

DUE WEST  
MEAS'D 2642.02'  
SOUTH LINE N.E. 1/4  
SEC. 25



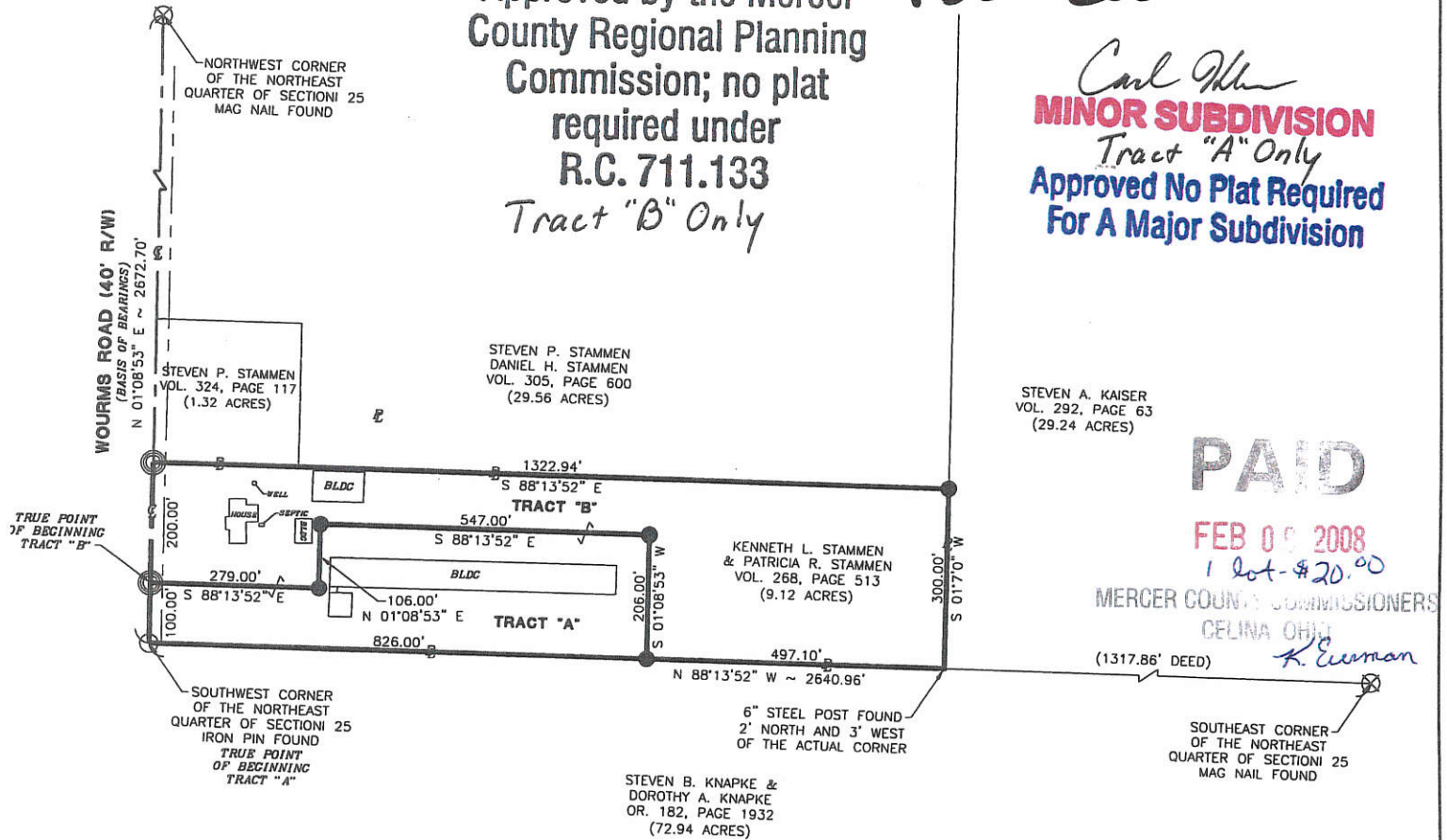
# SURVEY FOR KENNETH STAMMEN

BEING A PARCEL OF LAND LOCATED IN THE NORTHEAST QUARTER OF SECTION 25  
GIBSON TOWNSHIP, TOWN 15 NORTH, RANGE 1 EAST, MERCER COUNTY, OHIO

132520001  
132520004

*Carl J. Miller*  
Approved by the Mercer  
County Regional Planning  
Commission; no plat  
required under  
R.C. 711.133  
Tract "B" Only

*Carl J. Miller*  
**MINOR SUBDIVISION**  
Tract "A" Only  
Approved No Plat Required  
For A Major Subdivision



STEVEN A. KAISER  
VOL. 292, PAGE 63  
(29.24 ACRES)

**PAID**

FEB 09 2008  
1 lot - \$20.00

MERCER COUNTY COMMISSIONERS  
CELINA OHIO  
*R. Euman*

(1317.86' DEED)

SOUTHEAST CORNER  
OF THE NORTHEAST  
QUARTER OF SECTION 25  
MAG NAIL FOUND

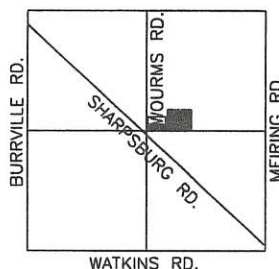
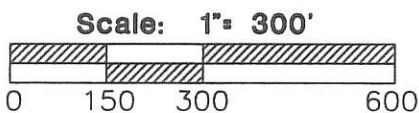
STEVEN B. KNAPKE &  
DOROTHY A. KNAPKE  
OR. 182, PAGE 1932  
(72.94 ACRES)

## TRACT "A"

3.227 TOTAL ACRES  
0.046 R/W ACRES  
3.181 NET ACRES

## TRACT "B"

5.884 TOTAL ACRES  
0.092 R/W ACRES  
5.792 NET ACRES



*Vernon C. Eickler*  
County Engineer 1/8/09

*Chris* 1-8-09  
Health Department  
*Don*  
1-4-09  
Zoning Inspector

Planning Commission

### References:

Mercer County coordinate system  
Thomas Bihn Survey by Harold J. Conkel PS #5715 in 1983.  
All Deeds

### LEGEND

- Iron Pin Found
- Iron Pin Set
- ⊙ Mag Nail Set
- ⊗ Mag Nail Found

### Notes:

- 1.) See Resolution #08-1311
- 2.) Tract "A" is for agricultural purposes only; the lot would be subject to the soil test requirement if it would ever be converted to a residential building site.

Craig W. Mescher



Surveyed By: *CW Mescher*  
Craig W. Mescher Reg. Surveyor No. 8237  
Date: 12-18-08



# SURVEY FOR BRAD L. KAISER AND STEVEN A. KAISER

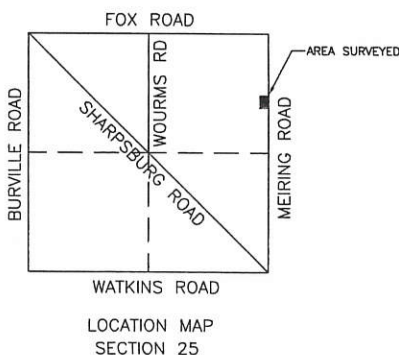
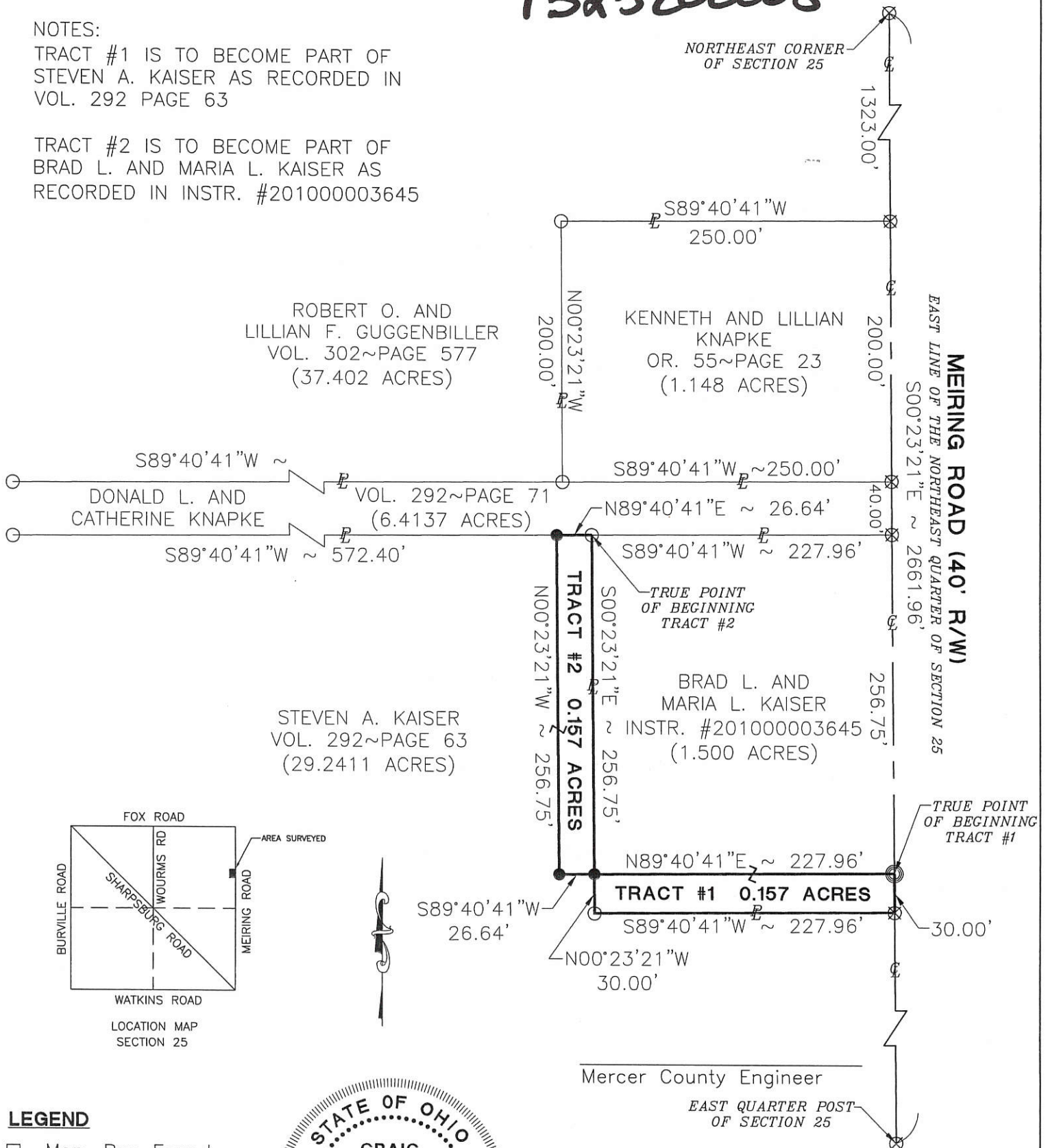
BEING A PARCEL OF LAND LOCATED IN THE EAST HALF OF THE NORTHEAST QUARTER, OF SECTION 25, GIBSON TOWNSHIP, TOWN 15 NORTH, RANGE 1 EAST, MERCER COUNTY, OHIO

## 132520008

**NOTES:**

TRACT #1 IS TO BECOME PART OF STEVEN A. KAISER AS RECORDED IN VOL. 292 PAGE 63

TRACT #2 IS TO BECOME PART OF BRAD L. AND MARIA L. KAISER AS RECORDED IN INSTR. #201000003645



**LEGEND**

- ☐ Mon. Box Found
- Iron Pin Found
- Iron Pin Set
- ⊙ Mag Nail Set
- ⊗ Mag Nail Found



Mercer County Engineer

EAST QUARTER POST OF SECTION 25

*Tom Heegma*  
Zoning Inspector

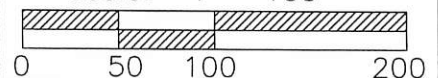
9-30-2010

Surveyed By: *Craig W. Mescher*  
Craig W. Mescher Reg. Surveyor No. 8237  
Date: 09-24-10

**References:**

Bihn Survey by Harold J. Conkel P.S. 5715 in December of 1983  
Guggenbiller Survey by Eric C. Thomas P.S. 7236 in March of 1998  
Mercer County Coordinate Datum

Scale: 1" = 100'



**M & S SURVEYING**  
177 CHURCH STREET  
OSGOOD, OHIO 45351  
PHONE: (419) 305-3335

Part of N.E. 1/4 Sec. 25 Town 15-N Range 1-E  
Township: Gibson Village: \_\_\_\_\_  
County: Mercer  
State: Ohio

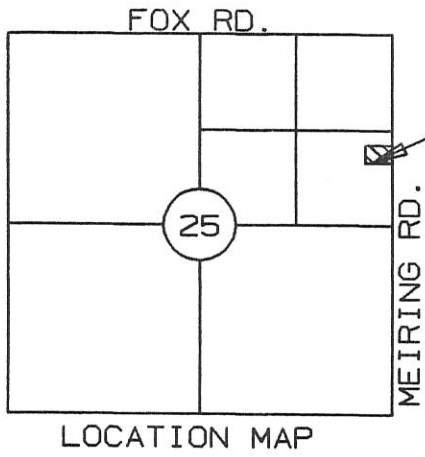
13-J(25)



SURVEY OF A 1.148 AC. TRACT FOR ROBERT GUGGENBILLER  
LOCATED IN THE N.E. 1/4 OF SEC. 25, T-15-N, R-1-E,  
GIBSON TWP., MERCER COUNTY, STATE OF OHIO

NE CORNER OF SEC 25  
I. PIN OVER STONE #1232

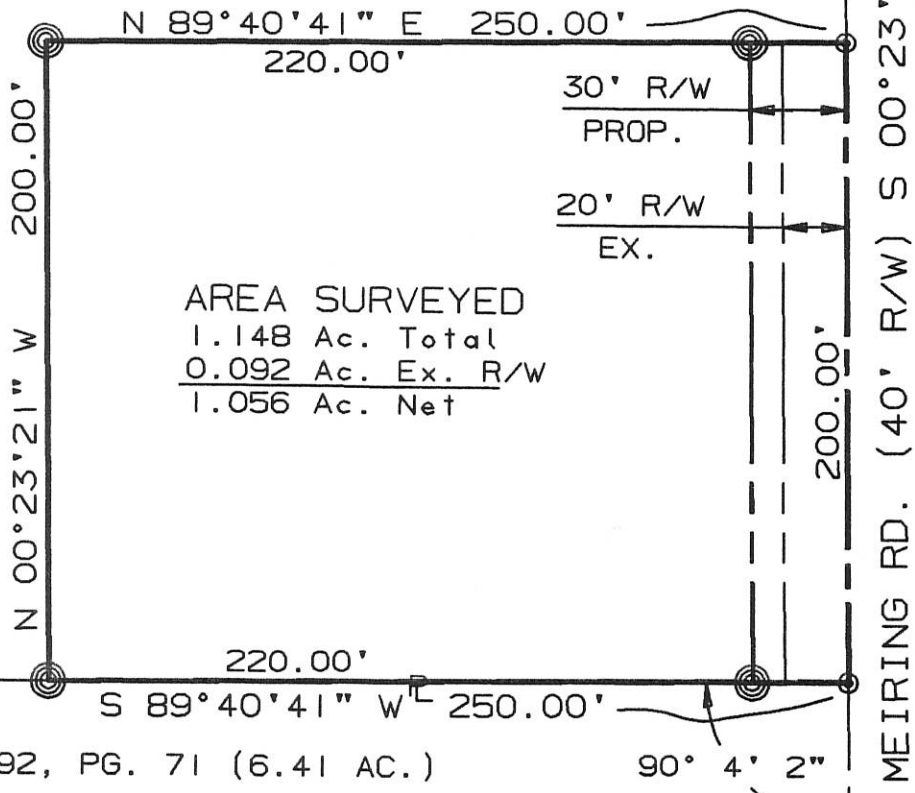
FOX RD.



PROJECT LOCATION

ROBERT GUGGENBILLER

Vol. 302, Pg. 577



AREA SURVEYED  
1.148 Ac. Total  
0.092 Ac. Ex. R/W  
1.056 Ac. Net

DON KNAPKE VOL. 292, PG. 71 (6.41 AC.)

I hereby dedicate the permanent easement for roadway purposes as shown on this plat.

ROBERT GUGGENBILLER

E 1/4 POST OF SEC 25  
P-K NAIL OVER STONE #1290

SURVEYED BY: Eric C. Thomas  
ERIC C THOMAS REG. SURVEYOR #7236  
DATE: 03-23-98

⊙ = P-K NAIL SET  
⊗ = I. PIN SET



References: PREVIOUS SURVEY A 6.41 AC. FOR THOMAS J. BIHN DATED DECEMBER 1983		Scale 1"=60' 0 30 60 120	
Part of N.E. 1/4 Sec. 25 T15-N R1-E GIBSON Twp., MERCER Co., OHIO			
GRANTOR: R. GUGGENBILLER DEEDS: Vol. 302 Pg. 577 AREA RETAINED ____ Ac.			
GRANTEE: _____ AREA: _____ Ac.			
APPROVALS:	_____	_____	_____
AGENCY:	BD. OF HEALTH	Co. San. Eng.	Co. Engineer
DATE	_____	_____	PERMANENT PARCEL No. _____

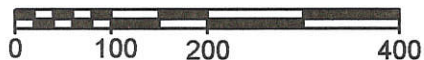
1325300013

Legend:

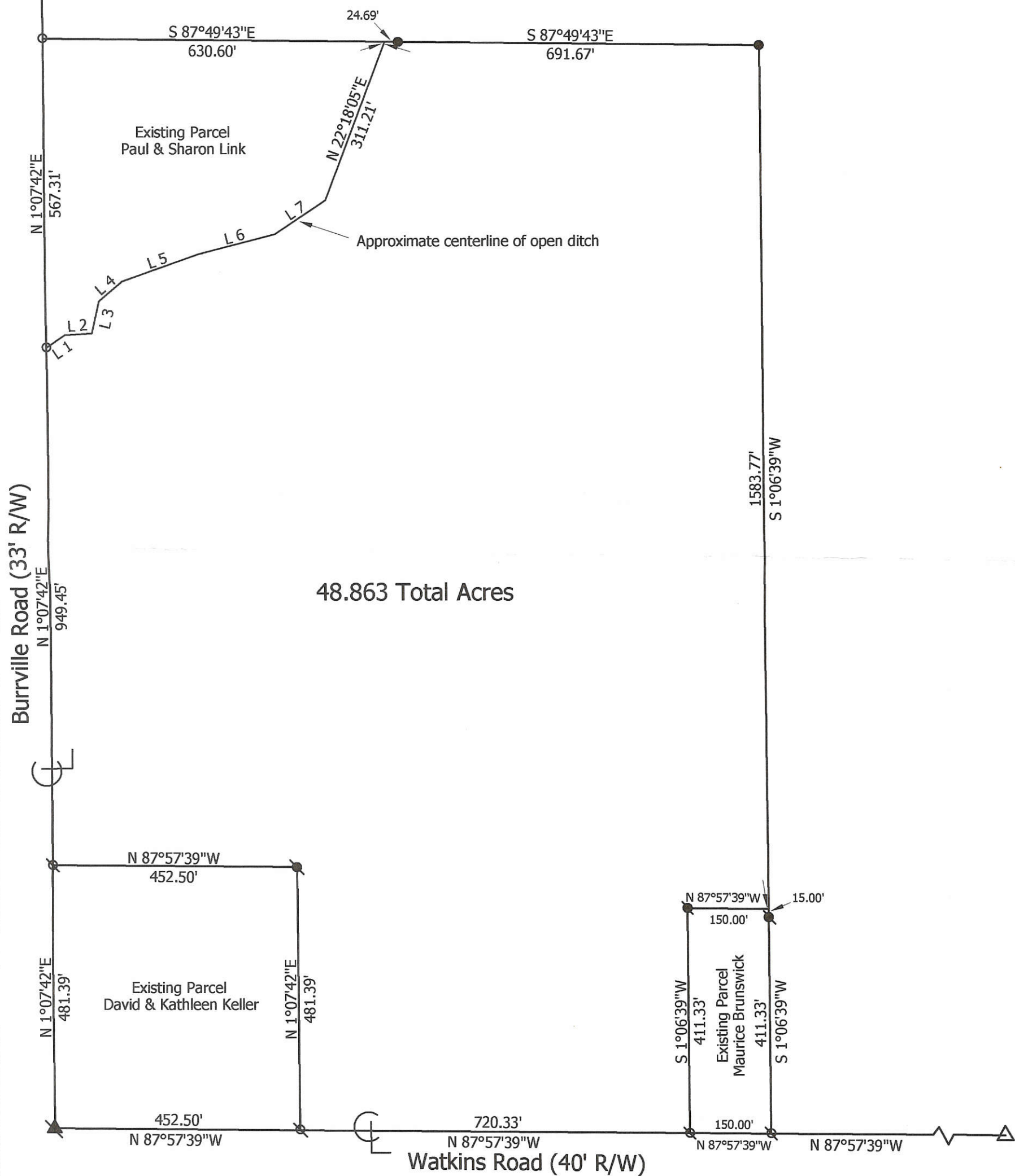
- ▲ Cornerstone @ the SW corner of Section 25
- △ Cornerstone @ the S1/4 post of Section 25
- ▲ Cornerstone @ the NW corner of Section 25
- 5/8" X 30" Iron pin w/cap set
- Mag nail set
- ⊗ Iron pin found (Thomas)
- ⊗ P.K. nail found (Thomas)

Line	Bearing	Distance
1	N 57°53'32"E	41.90'
2	N 87°12'57"E	49.70'
3	N 14°48'19"E	60.23'
4	N 51°31'34"E	55.47'
5	N 72°08'38"E	149.39'
6	N 77°04'46"E	146.07'
7	N 57°52'04"E	111.84'

Scale: 1" = 200'



Note: Reference is made to surveys by Eric Thomas dated 9-10-95 & 12-22-01.



**Marbaugh Land Surveying**

1518 Greenview Drive  
Celina, Ohio 45822  
(419) 586-4293

*Kent B. Marbaugh*  
Kent B. Marbaugh P.S.7421



**Brunswick Survey**

State of: Ohio County: Mercer  
 Township: Gibson Sec: 25 Town: 15N Range: 1E  
 City/Village: \_\_\_\_\_ Subdivision: \_\_\_\_\_ Lot: \_\_\_\_\_  
 Deed References: Vol. 317, Page 553 Date Surveyed: 5-3-06

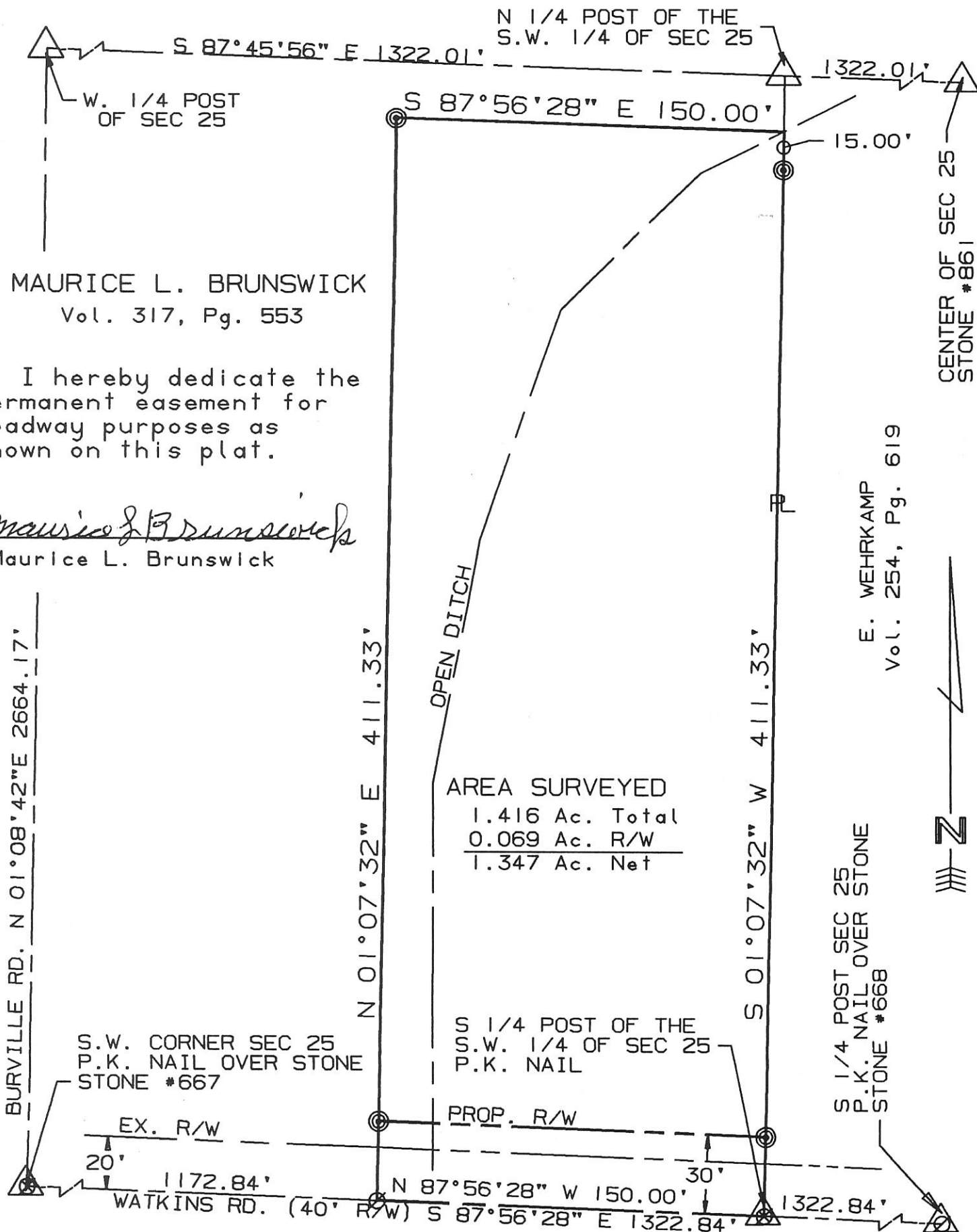
Approvals: \_\_\_\_\_  
 Agency: Board of Health Township Zoning Inspector \_\_\_\_\_ County Engineer \_\_\_\_\_  
 Date: \_\_\_\_\_

13-J ✓



132530003

**SURVEY OF A 1.416 AC. TRACT FOR MAURICE L. BRUNSWICK**  
 LOCATED IN THE S.W. 1/4 OF SEC. 25, T-15, R-1-E,  
 GIBSON TWP., MERCER COUNTY, STATE OF OHIO



MAURICE L. BRUNSWICK  
 Vol. 317, Pg. 553

I hereby dedicate the permanent easement for roadway purposes as shown on this plat.

*Maurice L. Brunswick*  
 Maurice L. Brunswick

AREA SURVEYED  
 1.416 Ac. Total  
 0.069 Ac. R/W  
 1.347 Ac. Net

BURVILLE RD. N 01°08'42"E 2664.17'

S.W. CORNER SEC 25  
 P.K. NAIL OVER STONE  
 STONE #667

OPEN DITCH

PROP. R/W

S 1/4 POST OF THE  
 S.W. 1/4 OF SEC 25  
 P.K. NAIL

S 1/4 POST SEC 25  
 P.K. NAIL OVER STONE  
 STONE #668


E. WEHRKAMP  
 Vol. 254, Pg. 619

CENTER OF SEC 25  
 STONE #861



SURVEYED BY: *Eric C. Thomas*  
 ERIC C THOMAS REG. SURVEYOR #7236  
 DATE: 09-10-95

⊙ = I. PIN SET  
 ∅ P.K. NAIL SET



References: G.P.S. SECTION STONES		Scale 1"=50'	
Part of S.W. 1/4 Sec. 25 T 15 R 1-E GIBSON Twp., MERCER Co., OHIO		0 25 50 100	
GRANTOR: M. BRUNSWICK DEEDS: Vol. 317 Pg. 553 AREA RETAINED _____ Ac.			
GRANTEE: _____ AREA: 1.416 Ac.			
APPROVALS:	BD. OF HEALTH	Co. San. Eng.	Co. Engineer
AGENCY:			PERMANENT PARCEL No.
DATE			


132530004

N.W. COR. - SEC. 25

LOCATION SKETCH

LEGEND

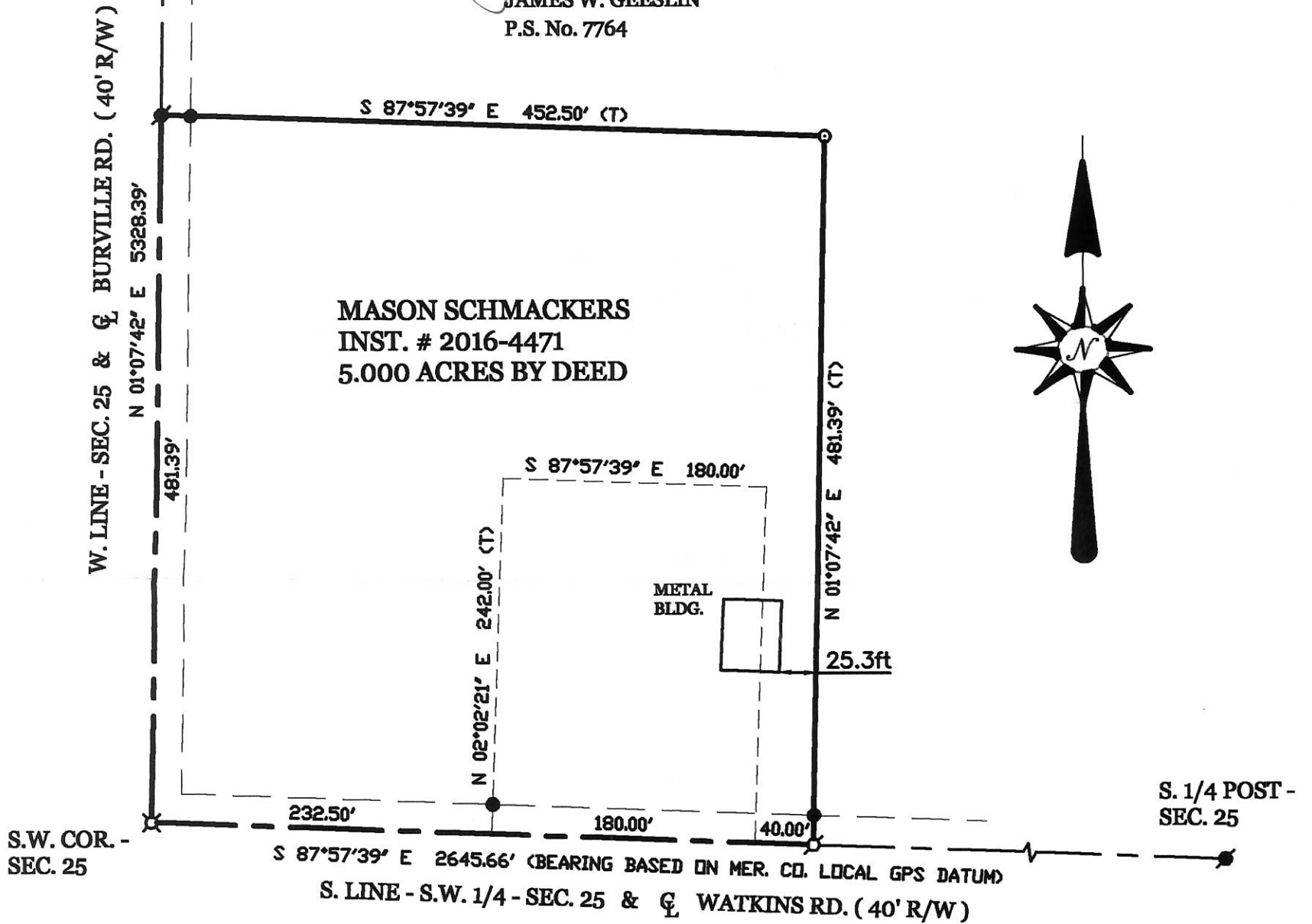
- = P.K. NAIL FOUND.
- = 5/8 INCH IRON BAR FOUND.
- ⊗ = SPINDLE FOUND.
- ⊙ = P.K. NAIL SET.
- ⊙ = 5/8 INCH IRON BAR SET.



SECTION 25

SURVEYED BY

*James W. Geeslin*  
 JAMES W. GEESLIN  
 P.S. No. 7764



SCHMACKERS SURVEY

PART OF THE S.W. 1/4 - S.W. 1/4 - SECTION 25, TOWN 15 NORTH, RANGE 1 EAST, GIBSON TOWNSHIP, MERCER COUNTY, OHIO.

OCTOBER 28, 2016

SCALE 1" = 100'



**GEESLIN  
LAND SURVEYING**

525 S. SECOND ST.  
COLDWATER, OHIO 45828  
PHONE (419) 678-7232

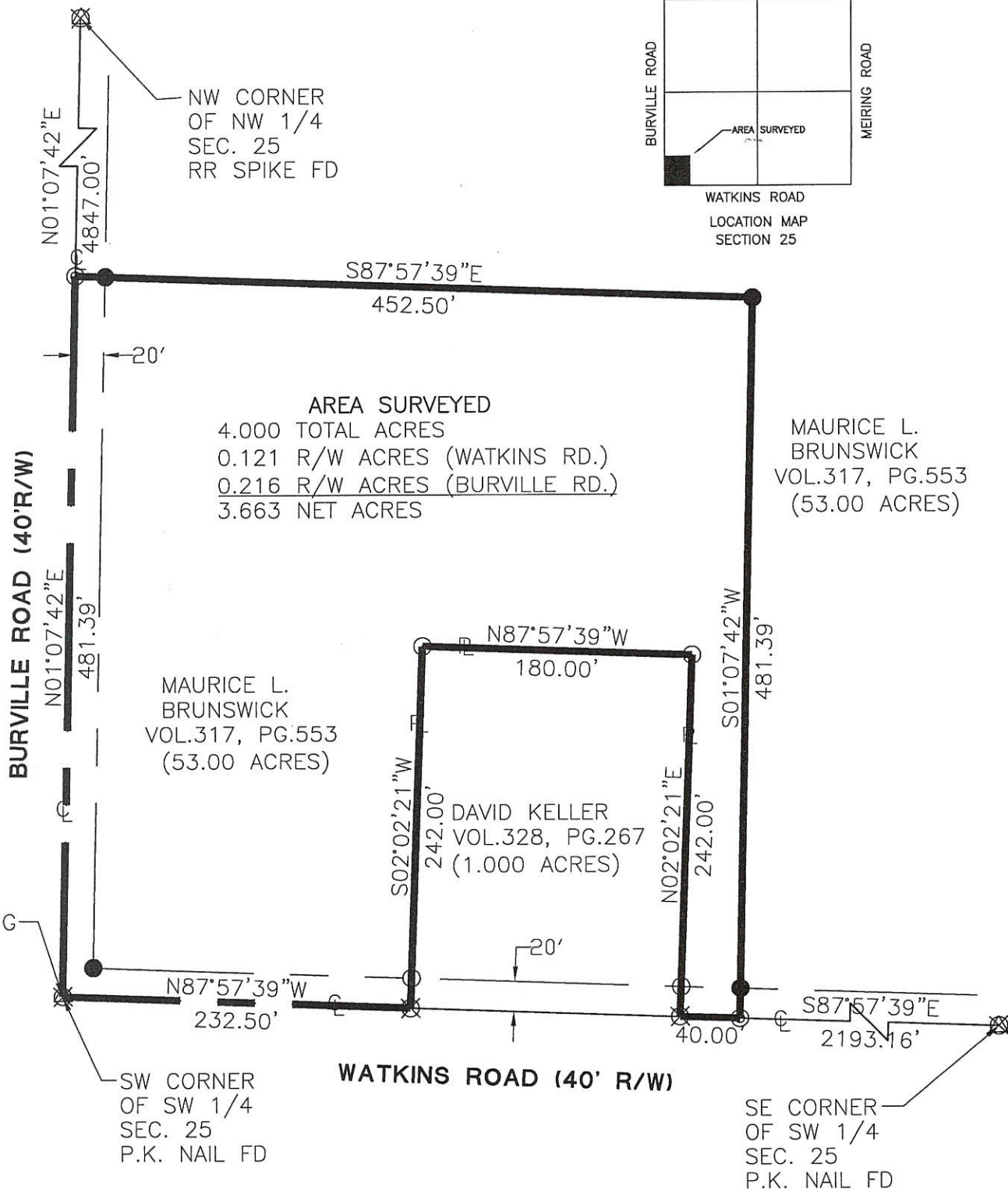
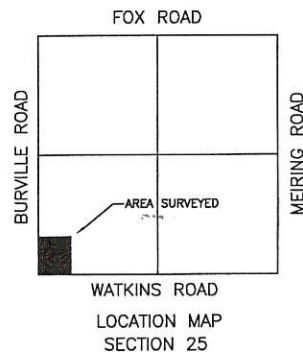
PERMANENT PARCEL No. _____		
Part of: _____ Sec. _____ T _____ R _____ Township		
Grantor: _____		Area Retained: _____ Acres
Grantee: _____		Area Transferred: _____ Acres
Deed References: _____		
APPROVALS:	Board of Health	Township Zoning Officer
AGENCY:		County Engineer
DATE:		

13-J(25)



# SURVEY FOR MAURICE L. BRUNSWICK

BEING A PARCEL OF LAND LOCATED IN THE SOUTHWEST QUARTER OF THE SOUTHWEST QUARTER OF SECTION 25, GIBSON TOWNSHIP, TOWN 15 NORTH, RANGE 1 EAST, MERCER COUNTY, OHIO



### LEGEND

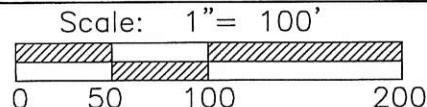
- △ Section Corner
- Iron Pin Found
- Iron Pin Set
- ⊙ P.K. Nail Set
- ⊗ P.K. Nail Found



Intent of this survey is for transfer of 4.000 acre tract to the owner of the 1.000 acre tract

Surveyed By: *Eric C. Thomas*  
Eric C. Thomas Reg. Surveyor No. 7236  
Date: 12-22-01

References: Basis of bearings from the USGS Coordinate Maps



Fanning/Howey Associates, Inc.



Part of S.W.1/4 Sec. 25 T15-N R1-E GIBSON Twp., Mercer Co., OH  
Grantor: \_\_\_\_\_ Deeds: \_\_\_\_\_ Area Retained \_\_\_\_\_ Ac.  
Grantee: \_\_\_\_\_ Area \_\_\_\_\_ Ac.

Approvals: _____ Agency: Bd. of Health Date: _____	Co. San. Eng	Co. Engineer	Permanent Parcel No.
--	--------------	--------------	----------------------

1325300009

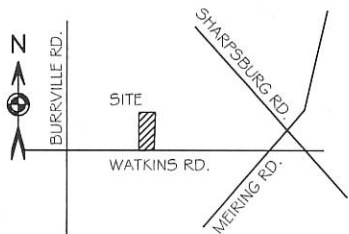
EXHIBIT "B"

INGRESS / EGRESS EASEMENT

S.W. 1/4 SEC. 25, T 15N, R 1E  
GIBSON TWP., MERCER CO. OH.

VICINITY MAP

NO SCALE



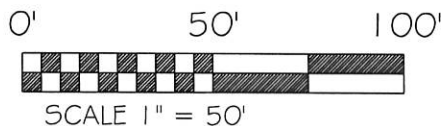
$\Delta = 90^{\circ}02'43''$   
ARC LNG 99.66'  
RAD 63.41'  
CHD BRG N  $41^{\circ}08'13''$  E  
CHD LNG 89.71'

DUSTIN & CARRIE SUDHOFF  
INST. #20090000515  
4.01 AC.

S  $02^{\circ}02'21''$  W  
15.05'

DUSTIN & CARRIE SUDHOFF  
INST. #20090000515  
5.65 AC.

$\Delta = 88^{\circ}46'13''$   
ARC LNG 75.01'  
RAD 48.41'  
CHD BRG S  $40^{\circ}32'48''$  W  
CHD LNG 67.73'



SCALE 1" = 50'


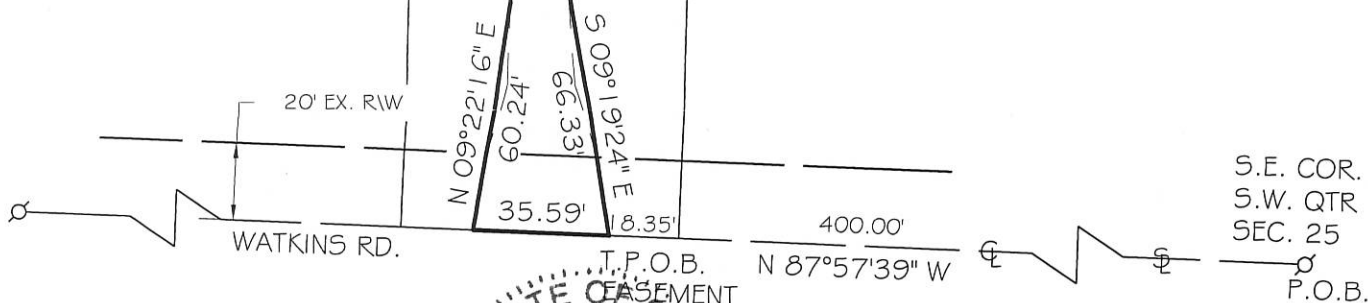
BASIS OF BEARING: BEARINGS ARE BASED UPON THE SOUTH LINE OF THE S.W. QUARTER OF SECTION 25 BEING N  $87^{\circ}57'39''$  W AS PER A MAY, 2006 SURVEY BY K. MARBOUGH.

LEGEND

- P.K. NAIL (FOUND)
- SECTION LINE
- CENTERLINE OF ROAD
- PROPERTY LINE

R. GROFF & S. TOBE  
D.V. 277 PG. 418  
1.50 AC.

C. BRAUN  
D.V. 334 PG. 24  
1.84 AC.



*Christopher S. Harmon*  
CHRISTOPHER S. HARMON P.S. #7988  
8/4/09 DATE

LOCK-TWO SURVEYING  
5166 LOCK TWO RD. NEW BREMEN, OH  
419-753-3332

#09037

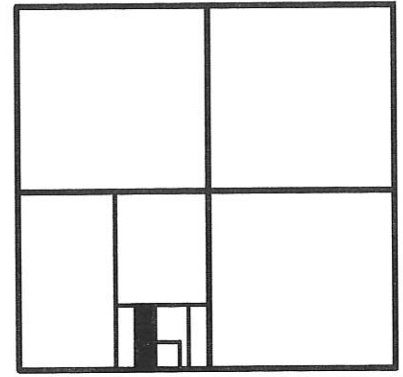


1325300007

*James W. Geeslin*  
JAMES W. GEESLIN  
P.S. No. 7764

SURVEYED BY

LOCATION SKETCH



SECTION 25

LEGEND

- ⊙ = P.K. NAIL FOUND.
- ⊗ = SPINDLE FOUND.
- ⊙ = 5/8 INCH IRON BAR SET.
- × = WOOD LATH SET.




HUELSKAMP SURVEY

PART OF THE E. 1/2 - S.W. 1/4 - SECTION 25, TOWN 15 NORTH, RANGE 1 EAST, ( GIBSON TOWNSHIP ), MERCER COUNTY, OHIO.

JANUARY 28, 2015

SCALE 1" = 200'



⊙ BURRVILLE RD.

S.W. COR. - SEC. 25

S 87°56'28" E 1322.84'  
S. LINE - S.W. 1/4 - SEC. 25 & ⊙ WATKINS RD. ( 40' R/W )

\* REFER TO E. THOMAS SURVEY, 9-10-95.

W. LINE - E. 1/2 - S.W. 1/4 SEC. 25  
N 01°07'32" E

WEHRKAMP  
INST. # 200200002493

S 01°07'32" W 800.00' (T)

HUELSKAMP  
INST. # 201400005357  
3.673 ACRES

N 01°07'32" E 800.00'

SUDHOFF  
INST. # 200900000515

OTTE, TRUSTEE  
GROFF KEYSTONE TRUST  
INST. # 201100004261

20.00'  
250.00'  
S 87°56'28" E  
S. 1/4 PT. - S.W. 1/4 - SEC. 25

200.00'

20.00'



**GEESLIN  
LAND SURVEYING**

525 S. SECOND ST.  
COLDWATER, OHIO 45828  
PHONE: (419) 678-7232

PERMIT  
PARCEL No.

Part of \_\_\_\_\_ Sec \_\_\_\_\_ T. \_\_\_\_\_ R. \_\_\_\_\_ Township

Acres

Acres

Area Retained

Area Retained

Dead References

APPROVALS  
AGENCY

Board of Health

Township Zoning Officer

County Engineer

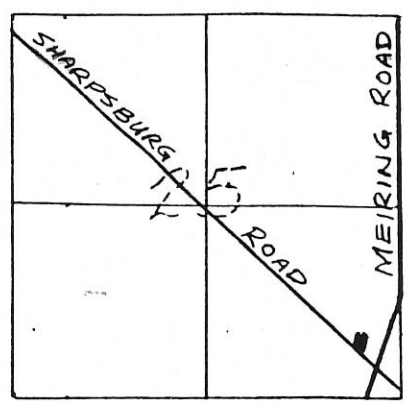
13-J(25)

1325400002 to  
-004

13-J

Scale: 1" = 60'

LOCATION MAP



SECTION 25  
T-15-N, R-1-E,  
GIBSON TWP.,  
MERCER COUNTY,  
OHIO

Steven B. & Dorothy A.  
Knapke  
(Mercer County)  
D.V. 275, Pg. 297

Michael V. &  
Mary E. Wuebker  
(Mercer County)  
Deed Vol. 305, Pg. 41

25,061  
0.575 Acre

Albert &  
Alberta Weitzel  
(Mercer County)  
D.V. 239, Pg. 42

LEGEND

- - P.K. Nail (set)
- - 3/4" Diameter Iron Pipe (set)
- △ - Railroad Spike (set)
- ▲ - Railroad Spike (Found)
- - 5/8" Diameter Iron Pin (Found)
- - Denotes Concrete

This is to certify that the hereon plat is a true and accurate representation of a survey of a 0.575 acre parcel of land which encompasses all of Lot Number 20 in the plat of Zenz City (now known as Sharpburg) (Mercer County Plat Book 2, Page 63) and part of the Southeast quarter of Section 25, T-15-N, R-1-E, Gibson Township, Mercer County, Ohio.

*James A. Frederick*  
James A. Frederick  
Ohio Registered Surveyor

No. 6622

January 17, 1992  
Kohli & Kalher Associates, Inc.  
311 E. Market St.  
Lima, Ohio 45805  
419-227-1135



PERMANENT PARCEL No. _____		
Part of: <u>S.E. 1/4 Sec. 25 T15N R1E</u> Township		
Grantor: _____	Area Retained: _____	Acres
Grantee: _____	Area Transferred: _____	Acres
Deed References: _____		
APPROVAL: _____	_____	_____
AGENCY: Board of Health	County Sanitary Engineer	County Engineer
DATE: _____	_____	_____

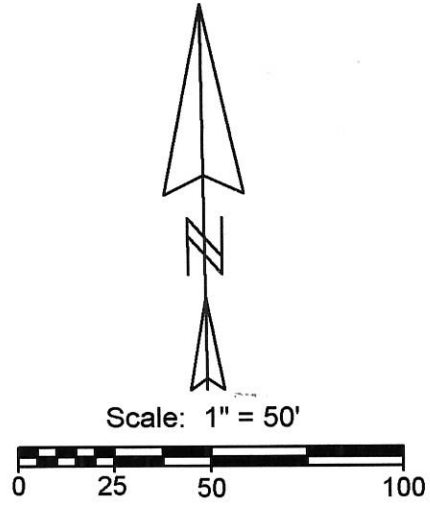


1325400029

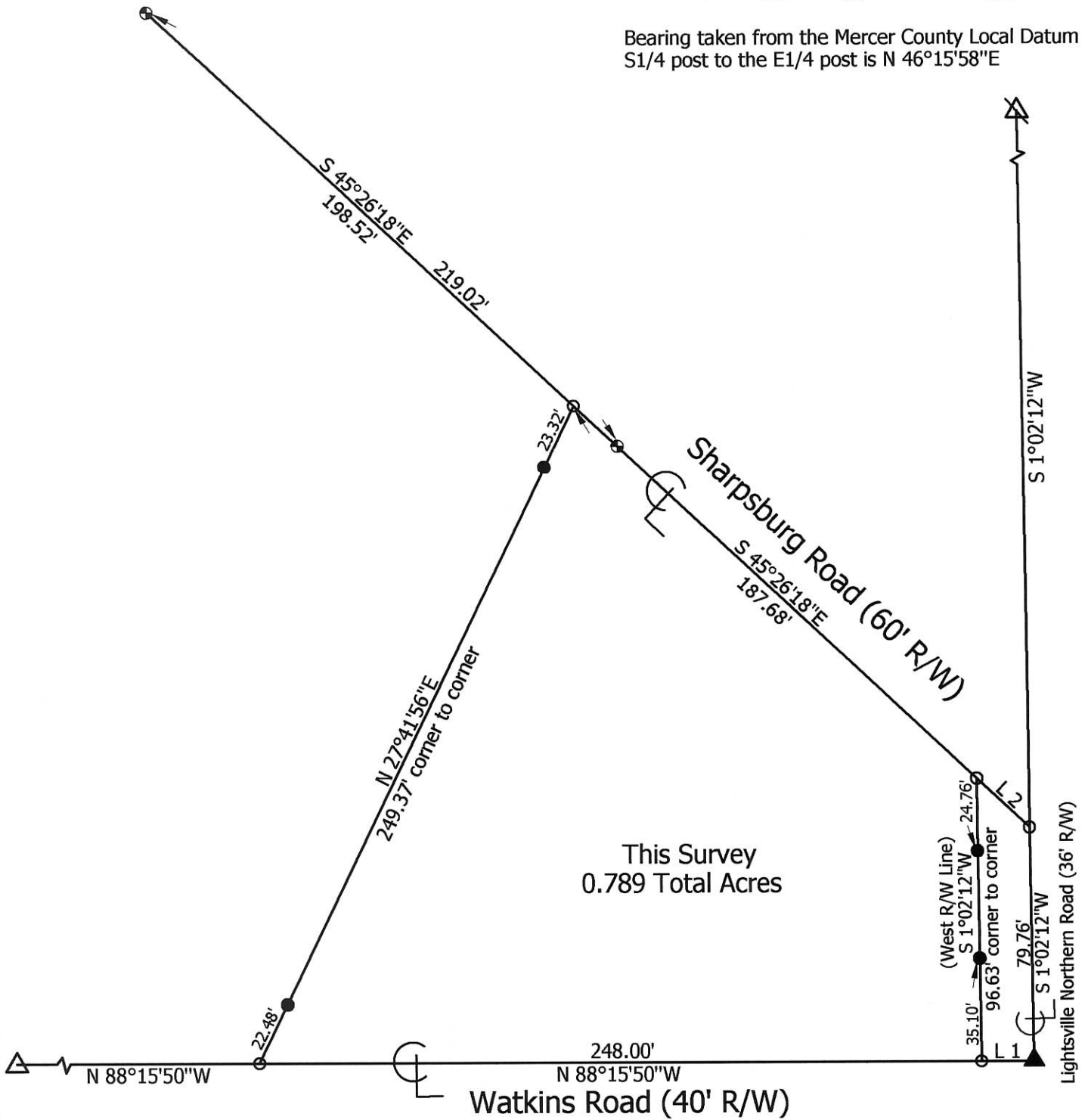
**Legend:**

- △ Cornerstone @ the S1/4 post of Section 25
- ⚡ Cornerstone @ the E1/4 post of Section 25
- ▲ Survey Marker Nail @ the SE corner of Section 25
- 5/8" X 30" Iron pin w/cap set
- ⊕ Iron pin found
- Calculated corner

Line	Bearing	Distance
1	N 88°15'50"W	18.00'
2	S 45°26'18"E	24.82'




Bearing taken from the Mercer County Local Datum  
S1/4 post to the E1/4 post is N 46°15'58"E



**Marbaugh  
Land Surveying**

1901 Carolina Court  
Celina, Ohio 45822  
(419) 586-4293

*Kent Marbaugh*  
Kent B. Marbaugh P.S.7421



**Berron Survey**  
Lot 12 Zenz City (Plat Book 2, Page 63)

State of: Ohio County: Mercer  
Township: Gibson Sec: 25 Town: 15N Range: 1E  
City/Village: \_\_\_\_\_ Subdivision: \_\_\_\_\_ Lot: \_\_\_\_\_  
Deed Ref: Inst.#201000003034 Date Surveyed: 1-5-17

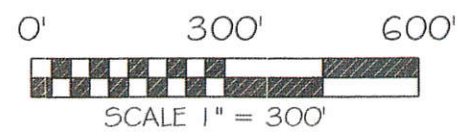
Approvals: _____	_____	_____
Agency: <u>Board of Health</u>	<u>Township Zoning Inspector</u>	<u>County Engineer</u>
Date: _____	_____	_____

13-J(25)

1325400001  
1325400030

# KNAPKE SURVEY


S.E. 1/4 SEC. 25, T 15N, R 1E  
GIBSON TWP., MERCER COUNTY, OH



BASIS OF BEARING: BEARINGS ARE BASED UPON THE WEST LINE OF THE NORTHEAST QUARTER OF SECTION 25 BEING S 01°08'53" W AS PER MERCER COUNTY LOCAL DATUM.

**LEGEND**

- 5/8x30" IRON PIN (SET) W/PINK PLASTIC CAP STAMPED "LOCK TWO 7988"
- MAG NAIL (SET)
- FENCE POST W/MAG NAIL (SET) IN TOP
- IRON PIN (FOUND)
- ⊙ IRON PIPE (FOUND)
- ⊗ RAIL ROAD SPIKE (FOUND)
- ⊙ MAG NAIL (FOUND)
- ✕✕ WOOD FENCE



*Christopher S. Harmon*  
CHRISTOPHER S. HARMON P.S. #7988

12/22/14  
DATE

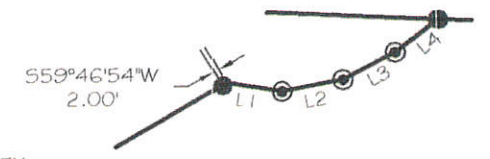
**SURVEY NOTE:**  
I HEREBY STATE THAT THIS IS A TRUE AND ACCURATE SURVEY AS PERFORMED BY MYSELF. ALL ADJOINING OWNERS, MONUMENTS AND THERE CONDITION ARE CURRENT AS OF THE TIME THE FIELD WORK WAS PERFORMED IN DECEMBER, 2014 AND DONE WITHOUT THE BENEFIT OF A TITLE SEARCH.

FILED IN THE MERCER COUNTY TAX MAP OFFICE.

**LOCK-TWO SURVEYING**  
5166 LOCK TWO RD. NEW BREMEN, OH  
419-753-3332

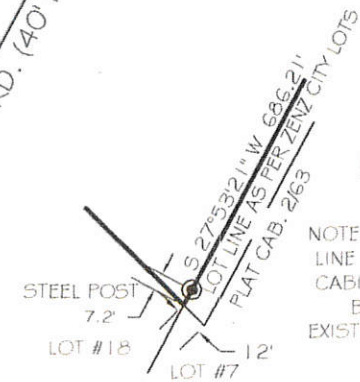
#14066

**DETAIL "B"**  
NO SCALE

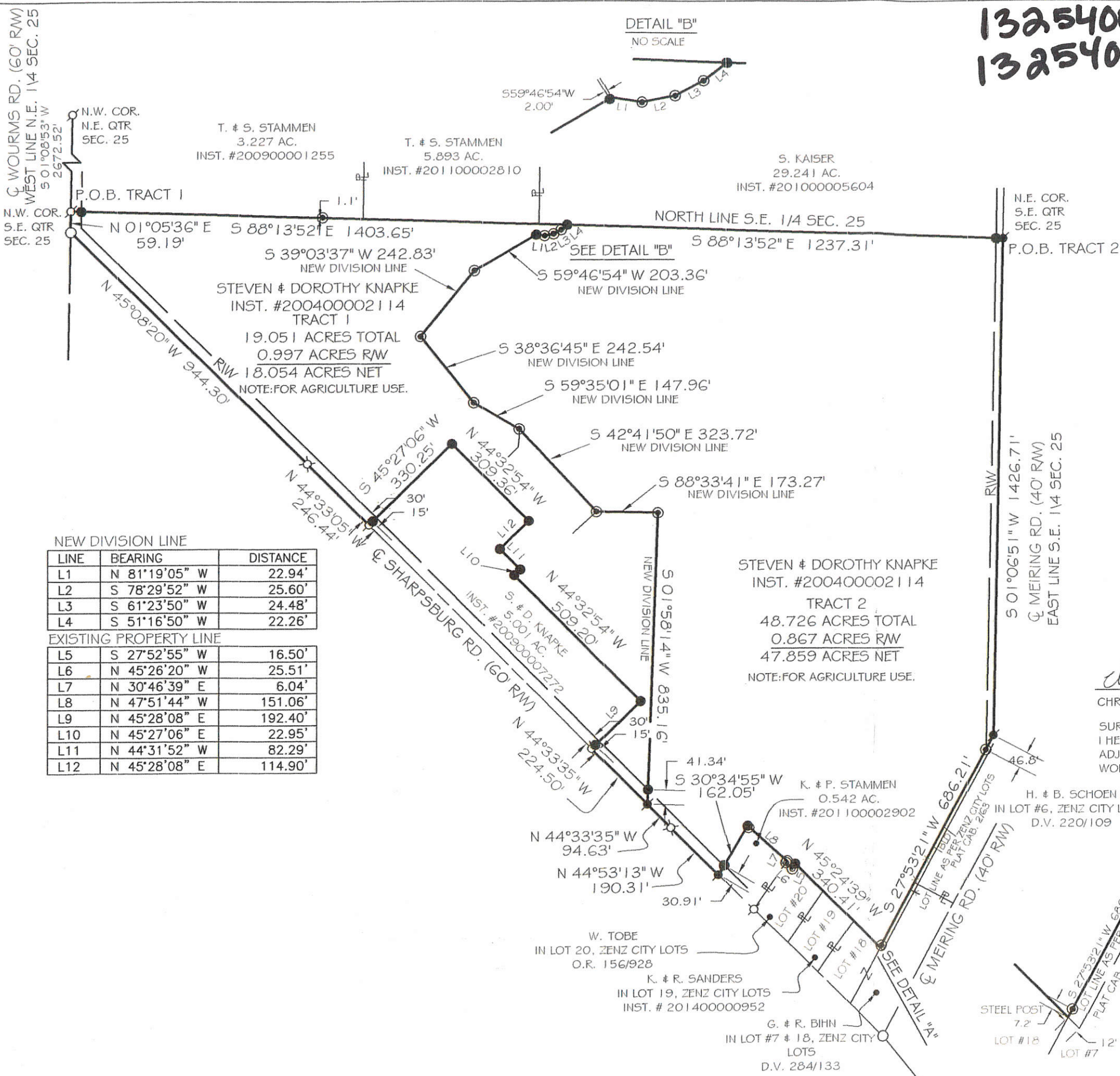


**SEE DETAIL "B"**

**DETAIL "A"**  
NO SCALE



NOTE: WE DID NOT HOLD THE ORIGINAL LINE OF ZENZ CITY LOTS AS PER PLAT CABINET 2 SLIDE 63. WE HELD A LINE BY ACQUIESCENCE BASED ON EXISTING EVIDENCE AND OCCUPATION.

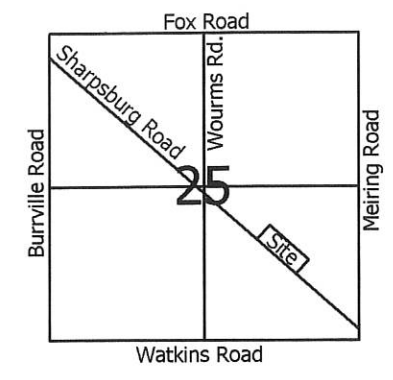
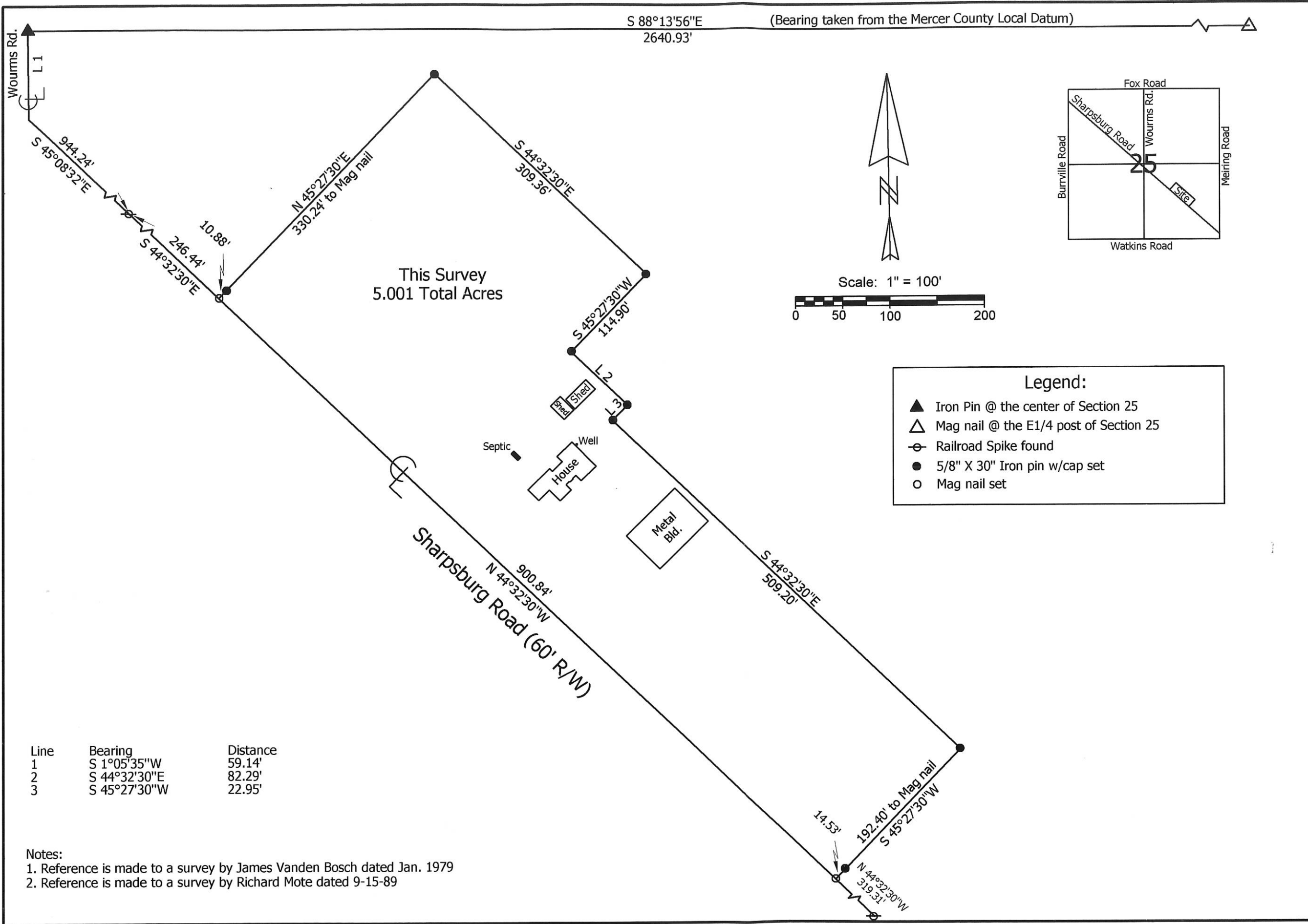


NEW DIVISION LINE		
LINE	BEARING	DISTANCE
L1	N 81°19'05" W	22.94'
L2	S 78°29'52" W	25.60'
L3	S 61°23'50" W	24.48'
L4	S 51°16'50" W	22.26'
EXISTING PROPERTY LINE		
L5	S 27°52'55" W	16.50'
L6	N 45°26'20" W	25.51'
L7	N 30°46'39" E	6.04'
L8	N 47°51'44" W	151.06'
L9	N 45°28'08" E	192.40'
L10	N 45°27'06" E	22.95'
L11	N 44°31'52" W	82.29'
L12	N 45°28'08" E	114.90'

13-J-26 (20)



1325400030



**Legend:**

- ▲ Iron Pin @ the center of Section 25
- △ Mag nail @ the E1/4 post of Section 25
- ⊖ Railroad Spike found
- 5/8" X 30" Iron pin w/cap set
- Mag nail set

Line	Bearing	Distance
1	S 1°05'35"W	59.14'
2	S 44°32'30"E	82.29'
3	S 45°27'30"W	22.95'

Notes:  
 1. Reference is made to a survey by James Vanden Bosch dated Jan. 1979  
 2. Reference is made to a survey by Richard Mote dated 9-15-89

**Knapke Survey** (2355 Sharsburg Road)

State of: Ohio County: Mercer

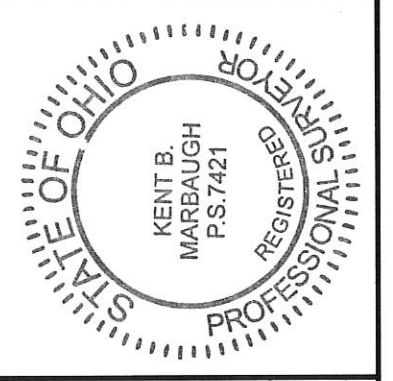
Township: Gibson Sec: 25 Town: 15N Range: 1E

City/Village: \_\_\_\_\_ Subdivision: \_\_\_\_\_ Lot: \_\_\_\_\_

Deed References: O.R. 182, Page 1932 Date Surveyed: 10-01-09

Approvals: \_\_\_\_\_  
 Agency: Board of Health  
 Date: \_\_\_\_\_

Township Zoning Inspector \_\_\_\_\_  
 County Engineer \_\_\_\_\_



**Marbaugh**  
**Land Surveying**  
 1901 Carolina Court  
 Celina, Ohio 45822  
 (419) 586-4293

*Kent Marbaugh*  
 Kent B. Marbaugh P.S. 7421

13-J(25)

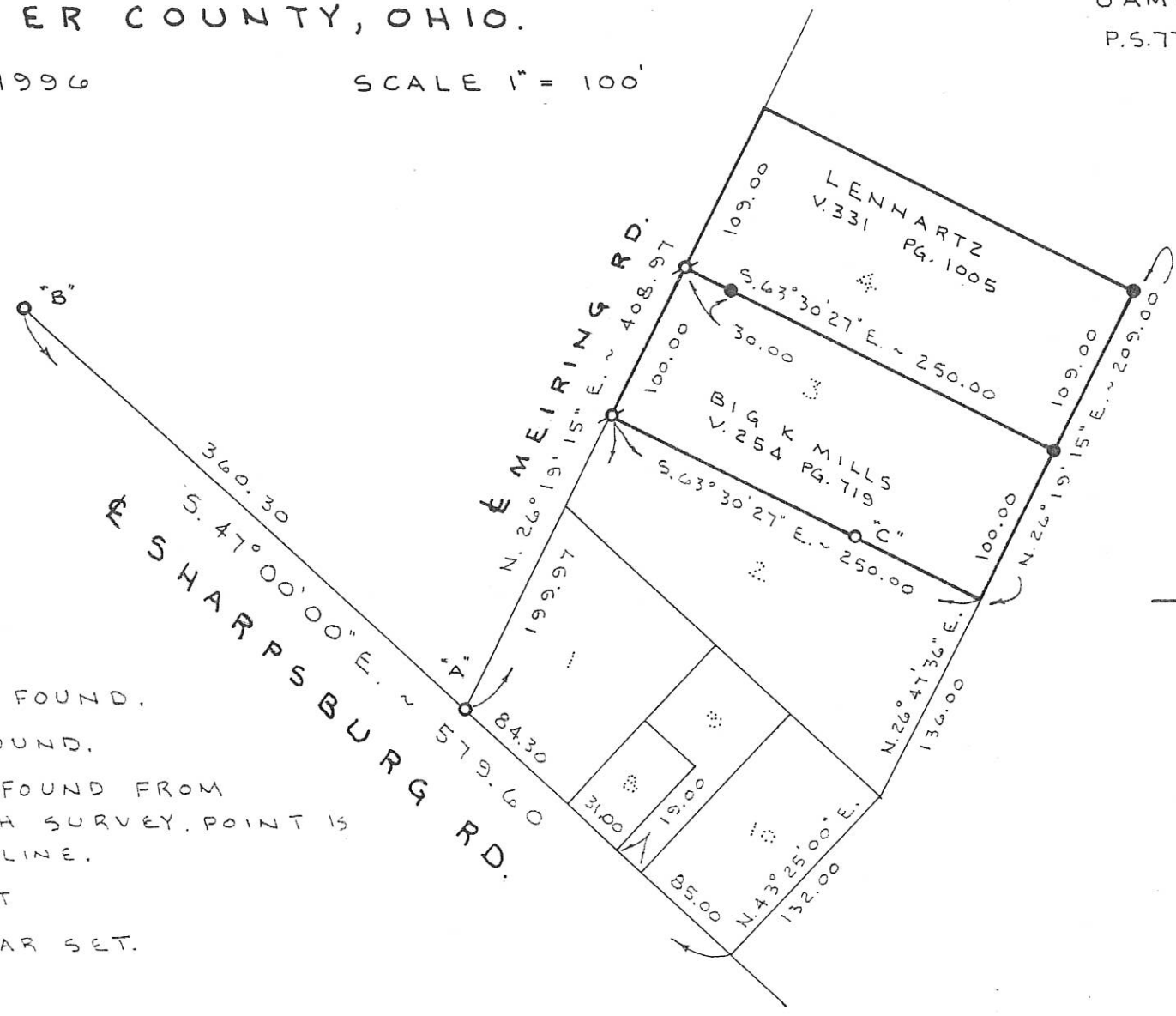
1325400010

SURVEY - LOTS 3 AND 4 IN ZENZ CITY (SHARPSBURG), SEC. 25, GIBSON TWP., T. 15 N., R. 1 E., MERCER COUNTY, OHIO.

SURVEYED BY James W. Geeslin  
JAMES W. GEESLIN  
P.S. 7764

NOV. 18, 1996

SCALE 1" = 100'



LEGEND


- "A" = BOAT SPIKE FOUND.
- "B" = R.R. SPIKE FOUND.
- "C" = 5/8" IRON BAR FOUND FROM VANDEN BOSCH SURVEY. POINT IS 2.0± SOUTH-LINE.
- ⊗ = P.K. NAIL SET
- = 5/8" IRON BAR SET.

PERMANENT PARCEL No. \_\_\_\_\_

Part of: \_\_\_\_\_ Sec. \_\_\_\_\_ T. \_\_\_\_\_ R. \_\_\_\_\_ Township \_\_\_\_\_ Acres Retained: \_\_\_\_\_ Acres Transferred: \_\_\_\_\_

Grantor: \_\_\_\_\_ Grantee: \_\_\_\_\_ Deed References: \_\_\_\_\_

APPROVALS AGENCY DATE \_\_\_\_\_ Board of Health \_\_\_\_\_ County Survey Engineer \_\_\_\_\_ County Engineer \_\_\_\_\_



**GEESLIN LAND SURVEYING**

810 EAST MARKET STREET  
CELINA, OHIO  
PHONE (419) 586-6155

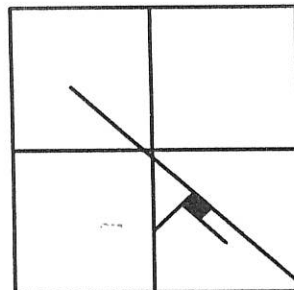
13-J

MER. CO. ENG.

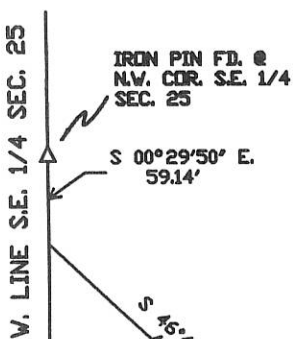


13-J  
1325400017

LOCATION SKETCH



SECTION 25

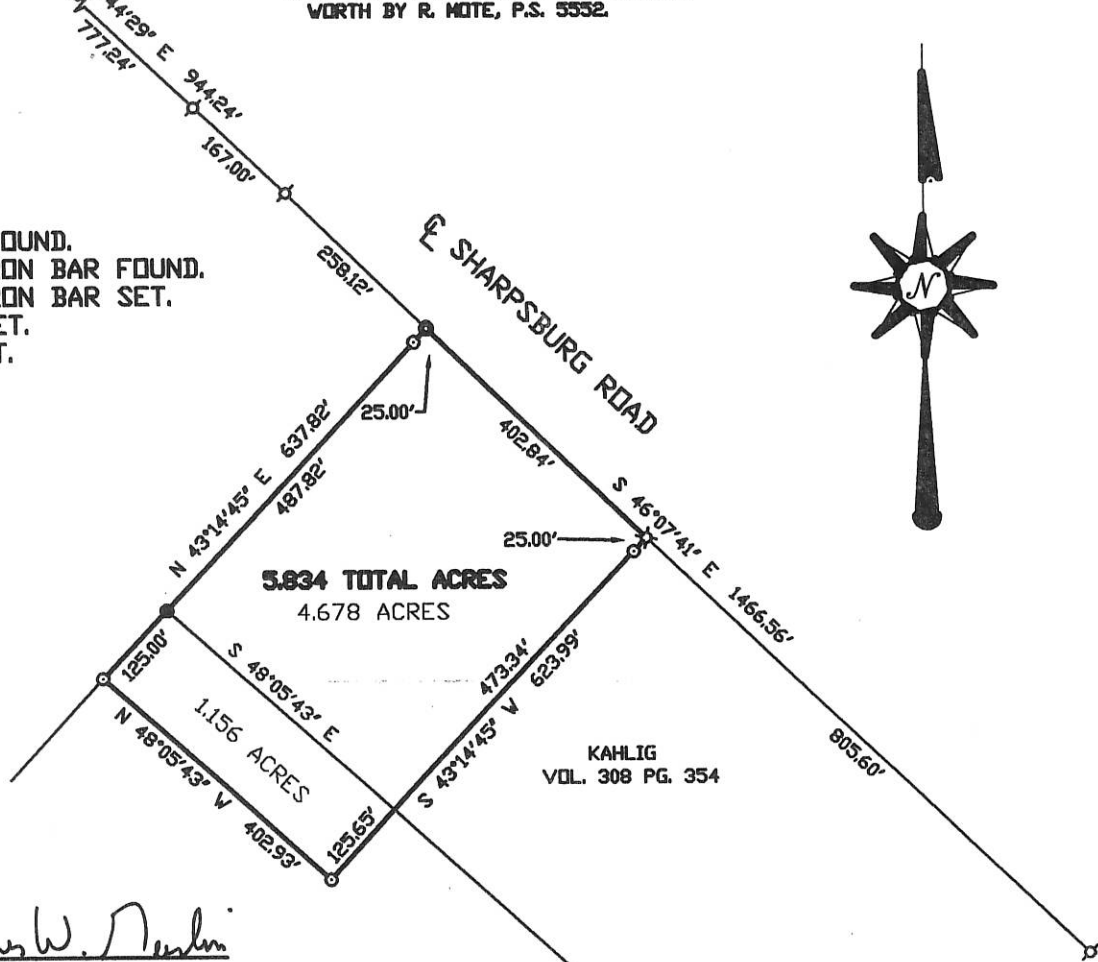


SURVEY REFERENCES

1) SURVEY OF (2) TRACTS FOR SHUTTLEWORTH BY R. MOTE, P.S. 5532.

LEGEND

- ⊕ = R.R. SPIKE FOUND.
- = 5/8 INCH IRON BAR FOUND.
- ⊙ = 5/8 INCH IRON BAR SET.
- ⊗ = MAG NAIL SET.
- ⊘ = SPINDLE SET.



5.834 TOTAL ACRES  
4.678 ACRES

KAHLIG  
VOL. 308 PG. 354

KAHLIG  
VOL. 261 PG. 49

SURVEYED BY

*James W. Geeslin*  
JAMES W. GEESLIN  
P.S. 7764

SCHWIETERMAN SURVEY

PART OF THE S.E. 1/4 OF SECTION 25, TOWN 15 NORTH,  
RANGE 1 EAST, (GIBSON TOWNSHIP), MERCER COUNTY, OHIO.

MARCH 29, 1999

SCALE 1" = 200'



**GEESLIN  
LAND SURVEYING**

P.O. BOX 422  
804 EAST MARKET STREET  
CELINA, OHIO

PHONE (419) 586-6155  
FAX (419) 586-1826



PERMANENT  
PARCEL No. \_\_\_\_\_

Part of: \_\_\_\_\_ Sec. \_\_\_\_\_ T. \_\_\_\_\_ R. \_\_\_\_\_ Township

Grantor: \_\_\_\_\_ Area Retained: \_\_\_\_\_ Acres

Grantee: \_\_\_\_\_ Area Transferred: \_\_\_\_\_ Acres

Deed References: \_\_\_\_\_

APPROVALS:  
AGENCY:  
DATE:

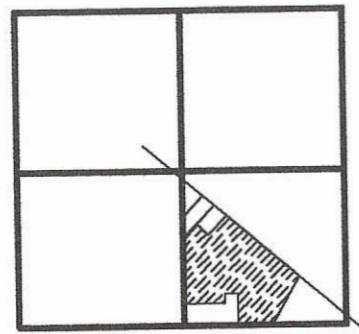
Board of Health

County Sanitary Engineer

County Engineer

1325400018

LOCATION SKETCH



SECTION 25

KAHLIG SURVEY

PART OF THE S.E. 1/4 OF SECTION 25, TOWN 15 NORTH, RANGE 1 EAST, ( GIBSON TOWNSHIP ), MERCER COUNTY, OHIO.

JULY 10, 2013

SCALE 1" = 200'



SURVEY REFERENCES :

- 1) PRIOR SURVEY FOR SCHWIETERMAN, 3-29-99.
- 2) JAMES VANDEN BOSCH (P.S. 6009) SURVEY, 7-10-85. 5-25-84.
- 3) RICHARD MOTE (P.S. 5552) SHUFFLETON SURVEY.

CHRISTIAN & PAMELA  
FULLENKAMP  
VOL. 293 PG. 361  
1.352 AC. BY DEED

S. 1/4 POST -  
SEC. 25

DANIEL & JULIE KAHLIG  
VOL. 300 PG. 479  
VOL. 303 PG. 17  
VOL. 302 PG. 404  
4.901 AC. BY TAX MAP

DOLORES KAHLIG  
INST. # 201300001968  
3.765 AC. BY DEED

DONALD & DOLORES KAHLIG  
VOL. 256 PG. 675  
VOL. 261 PG. 49  
VOL. 308 PG. 354  
41.444 AC. BY TAX MAP

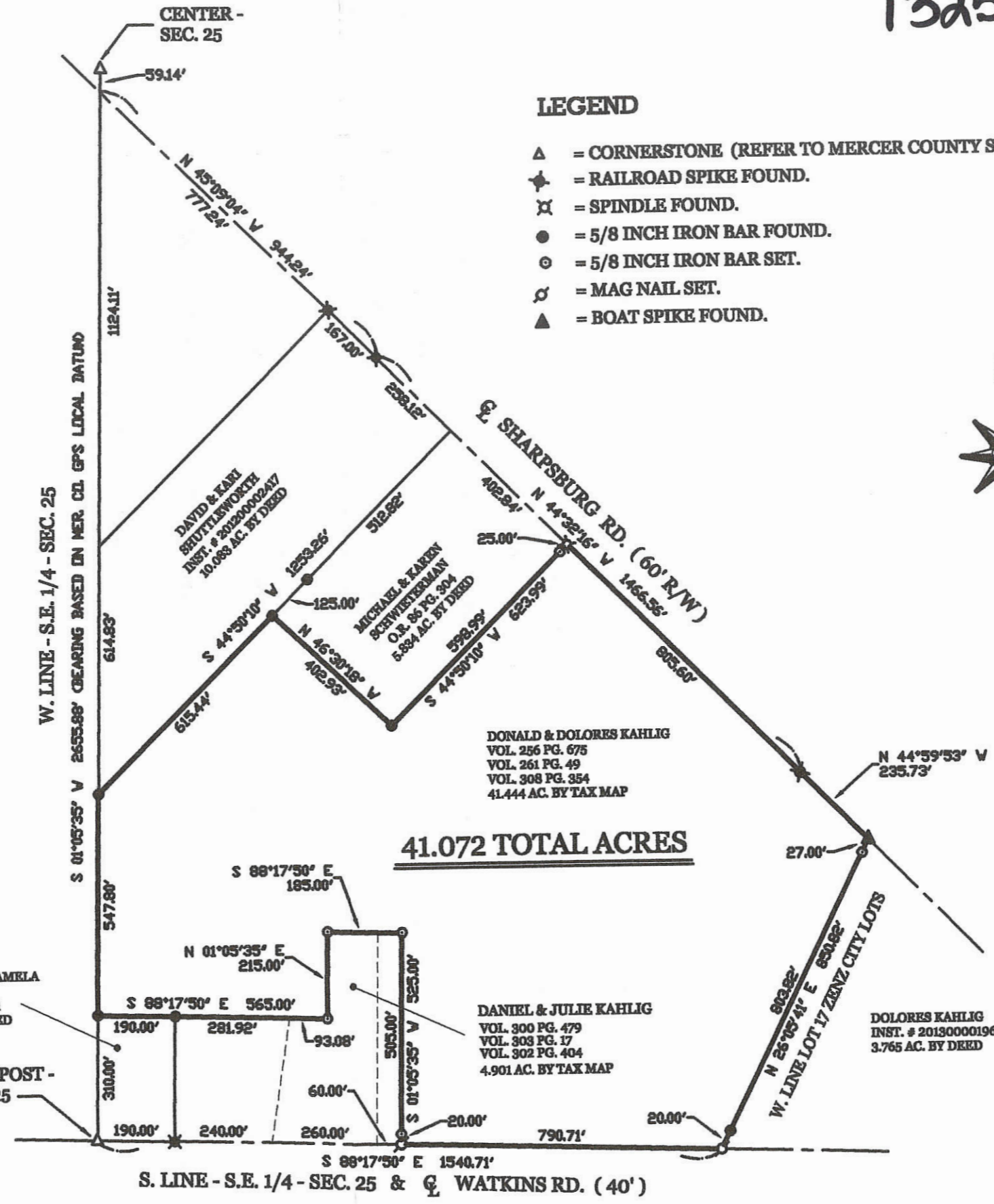
DAVID & KARI  
SHUTTLEWORTH  
INST. # 201200002047  
10.088 AC. BY DEED

MICHAEL & KAREN  
SCHWIETERMAN  
O.R. 86 PG. 304  
5.884 AC. BY DEED

**41.072 TOTAL ACRES**

LEGEND

- △ = CORNERSTONE (REFER TO MERCER COUNTY STONE RECORDS).
- ★ = RAILROAD SPIKE FOUND.
- ⊗ = SPINDLE FOUND.
- = 5/8 INCH IRON BAR FOUND.
- = 5/8 INCH IRON BAR SET.
- ⊕ = MAG NAIL SET.
- ▲ = BOAT SPIKE FOUND.



**GEESLIN  
LAND SURVEYING**

525 S. SECOND ST.  
COLDWATER, OHIO 45828  
PHONE (419) 678-7232

SURVEYED BY

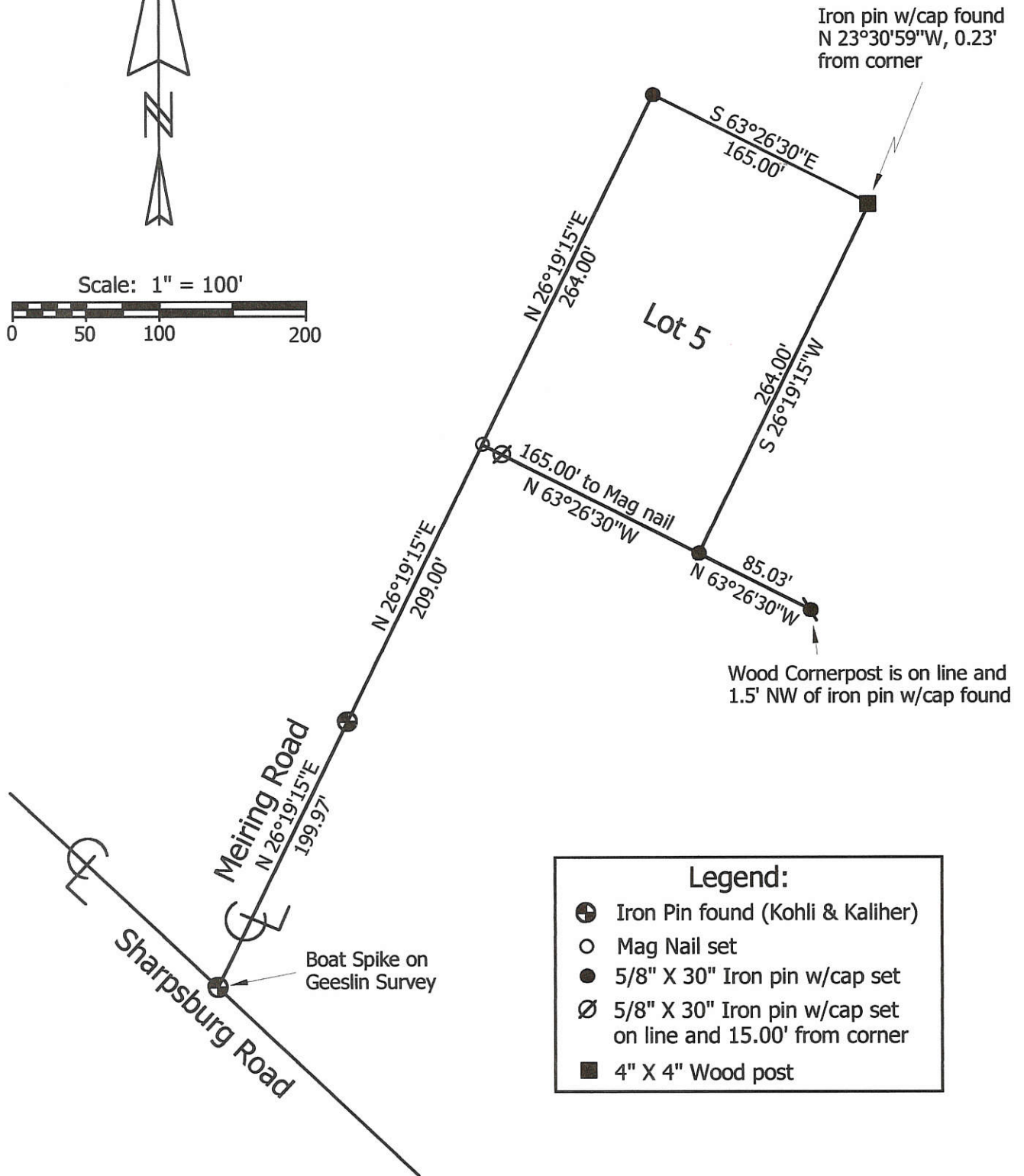
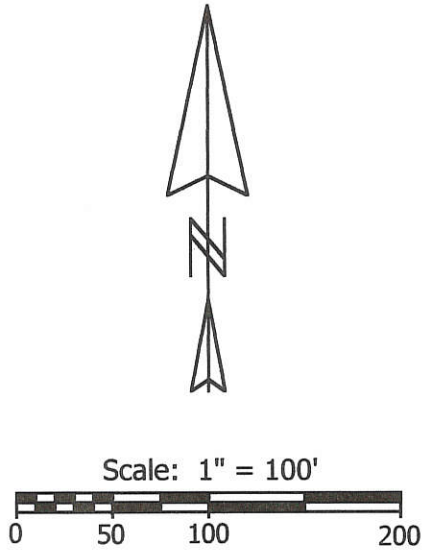
*James W. Geeslin*  
JAMES W. GEESLIN  
P.S. No. 7764





13-1 ✓

14-25-400-008



Legend:	
⊕	Iron Pin found (Kohli & Kaliher)
○	Mag Nail set
●	5/8" X 30" Iron pin w/cap set
⊗	5/8" X 30" Iron pin w/cap set on line and 15.00' from corner
■	4" X 4" Wood post

**Notes:**

1. Reference is made and the bearing of Meiring Road was taken from a survey by James Geeslin dated 11-18-96
2. Reference is made to a survey by Kohli & Kaliher dated 1-17-92

**Marbaugh Land Surveying**

1210 Yorkshire Court  
Celina, Ohio 45822  
(419) 586-4293

*Kent Marbaugh*  
Kent B. Marbaugh P.S. 7421



**Sutter Survey**

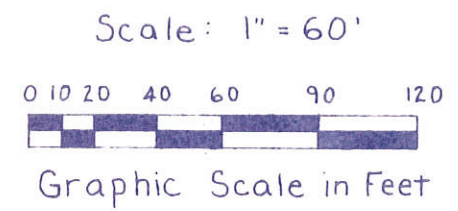
State of: Ohio County: Mercer  
 Township: Gibson Sec: 25 & 30 Town: 15N Range: 1E  
 City/Village: Zenz City (Sharpsburg) Lot: 5  
 Deed Ref: \_\_\_\_\_ Date Surveyed: 6-25-01

Approvals: _____	_____	_____
Agency: Board of Health		County Engineer
Date: _____		

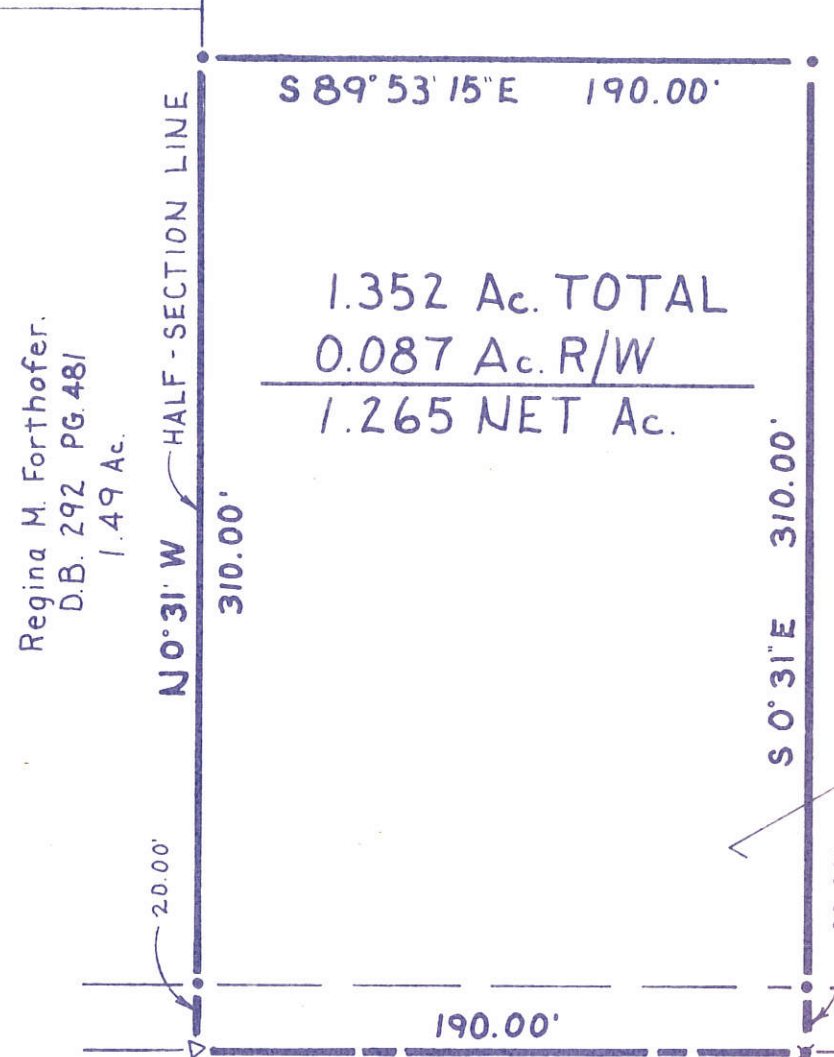

25 SE 1/4 SECTION      15 NORTH TOWN      1 EAST RANGE      GIBSON TOWNSHIP      MERCER COUNTY      OHIO STATE

13-5

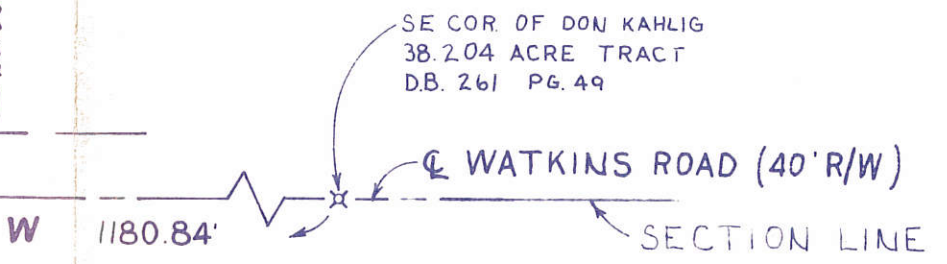
1325400019



- Legend
- Iron Pin Found
  - 5/8 Rebar Set
  - ✕ R.R. Spike Found
  - ✕ R.R. Spike Set
  - ◁ Stone



SW COR. SE 1/4, SEC. 25, T15N, R1E  
STONE #668  
ON FILE MERCER CO. ENGR'S OFFICE



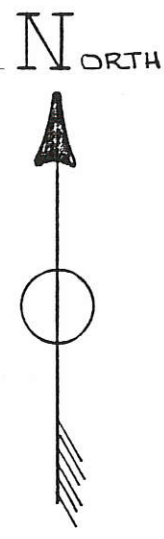
Survey For:  
Don Kahlig  
Sharpsburg Road  
Ft Recovery, Ohio 45846

Survey By:  
James A. Vanden Bosch  
Registered Surveyor No. 6009  
3390 U.S. Rt. 36 W  
Greenville, Ohio 45331  
513-547-0081

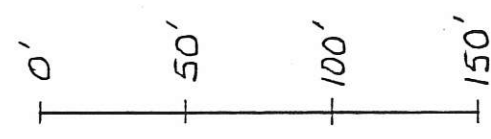
*James A. Vanden Bosch* 5/25/84  
James A. Vanden Bosch



132540000



25 SE 1/4 SECTION	15 NORTH TOWN	1 EAST RANGE	GIBSON TOWNSHIP
	MERCER COUNTY	OHIO STATE	



GRAPHIC SCALE IN FEET

LEGEND

- IRON PIN FOUND
- 5/8 REBAR SET
- ⊗ RR SPIKE FOUND
- ⊗ RR SPIKE SET
- △ STONE

CHRIS FULENKAMP  
1.352 A±

S 0° 31' E - 310.00'  
N 0° 31' W - 310.00'

1.857 A± TOTAL  
.111 A± IN R/W  
1.746 NET A±

[EXISTING LOT]

S 89° 53' 15" E - 281.92'  
93.08'

2.318 A± TOTAL  
.118 A± IN R/W  
2.200 NET A±

[NEW LOT]

S 0° 31' E - 215.00'  
N 0° 31' W - 215.00'

S 89° 53' 15" E - 125.00'

S 0° 31' E - 525.00'  
N 0° 31' W - 525.00'

SURVEY OF EXISTING 1.857 A± BY:

JAMES A. VANDEN BOSCH  
REG. SURVEYOR No 6009  
3390 US Rt. 36 W  
GREENVILLE OHIO 45331  
513-547-0081

TOTAL A± NEW & EXISTING LOTS

1.857 A± EXISTING  
2.318 A± NEW  
4.175 A± TOTAL

SW COR. SE 1/4  
SECTION 25, T 15N  
R 1E  
STONE #668 (ON FILE MERCER ENGR. OFFICE)

20.00'

20.15'

240.00'

260.00'

N 89° 53' 15" W

WATKINS RD. (40' R/W)



FILED IN SURVEY BOOK

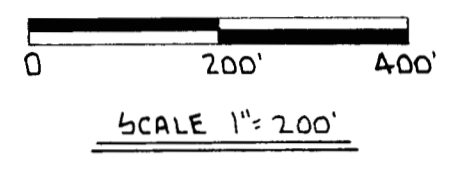


1350

25 SECTION 15-N TOWN 1-E RANGE  
 GIBSON CIVIL TOWNSHIP MERCER COUNTY

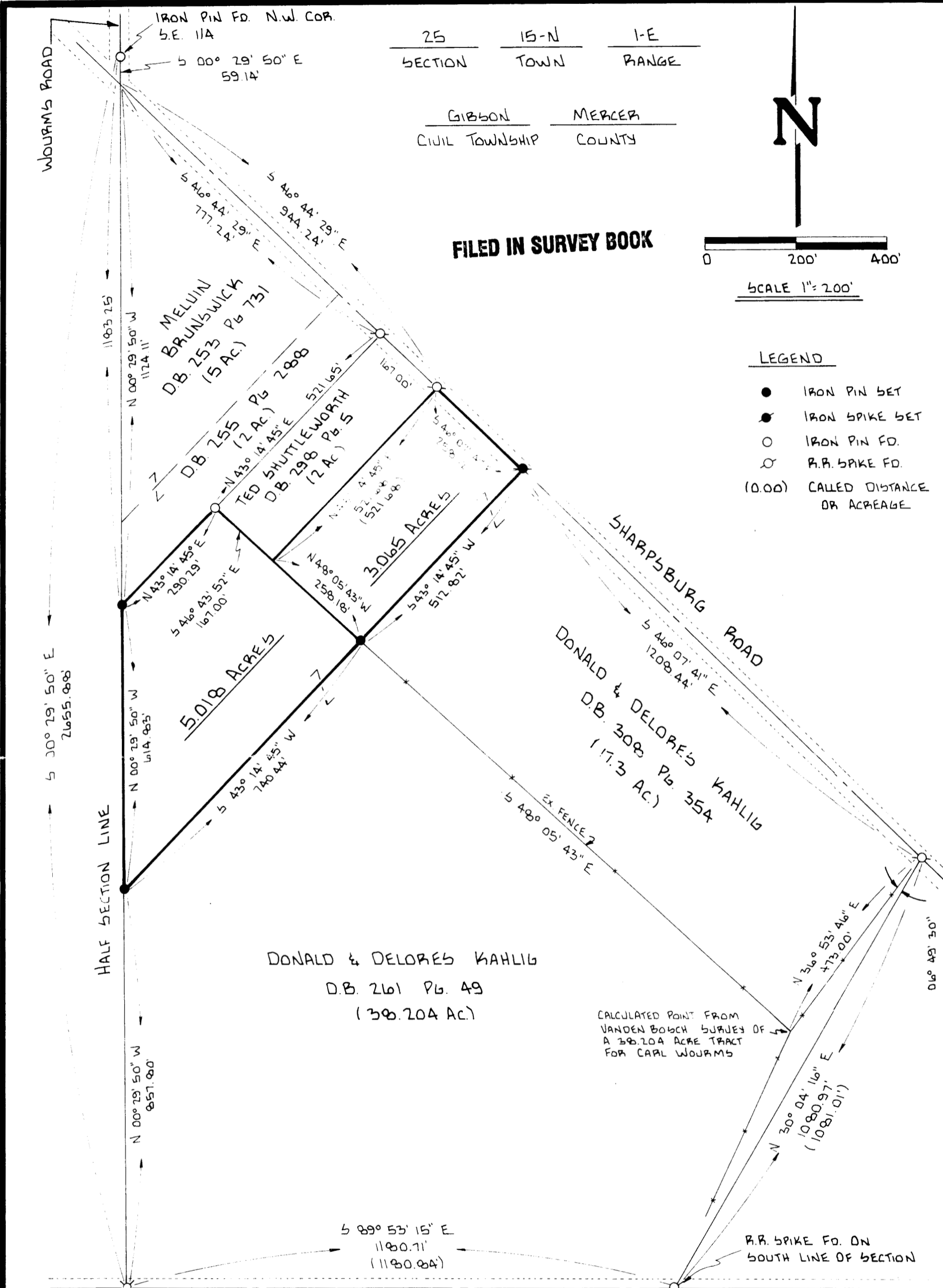


FILED IN SURVEY BOOK



LEGEND

- IRON PIN SET
- IRON SPIKE SET
- IRON PIN FD.
- R.R. SPIKE FD.
- (0.00) CALLED DISTANCE OR ACREAGE



P.K. NAIL FD. OVER STONE  
 S.W. COR. S.E. 1/4 # 6668

WATKINS ROAD

Richard J. Mote  
 RICHARD T. MOTE  
 REG. SURVEYOR 5552  
 1-30-89 DATE

SURVEY OF A 3.065 & 5.018 ACRE TRACT SECTION 25, GIBSON TWP. FOR TED SHUTTLEWORTH

**MOTE AND ASSOCIATES, INC.**  
 GREENVILLE, OHIO

DATE: 9-15-89	DRWN BY: T.J.B.	DRWG NO: 18650
---------------	-----------------	----------------



PERMANENT PARCEL NO. \_\_\_\_\_

Part of: S.E. 1/4 Sec 25 T15-N R 1-E GIBSON Township


Grantor: \_\_\_\_\_ Area Retained: \_\_\_\_\_ Acres  
 Grantee: \_\_\_\_\_ Area Transferred: \_\_\_\_\_ Acres

Deed References: \_\_\_\_\_

APPROVAL: _____	Board of Health	County Surveyor Engineer	County Engineer
-----------------	-----------------	--------------------------	-----------------

18650

1325400018




BASIS OF BEARINGS  
SHARPSBURG ROAD AS N 47°00' W AS  
RECORDED IN PLAT BOOK 2 PAGE 63  
OF THE MERCER COUNTY RECORDER'S OFFICE.

- LEGEND
- IRON PIPE FOUND
  - ✕ RR. S.P. SET
  - IRON PIN SET
  - ▼ P.K. NAIL SET

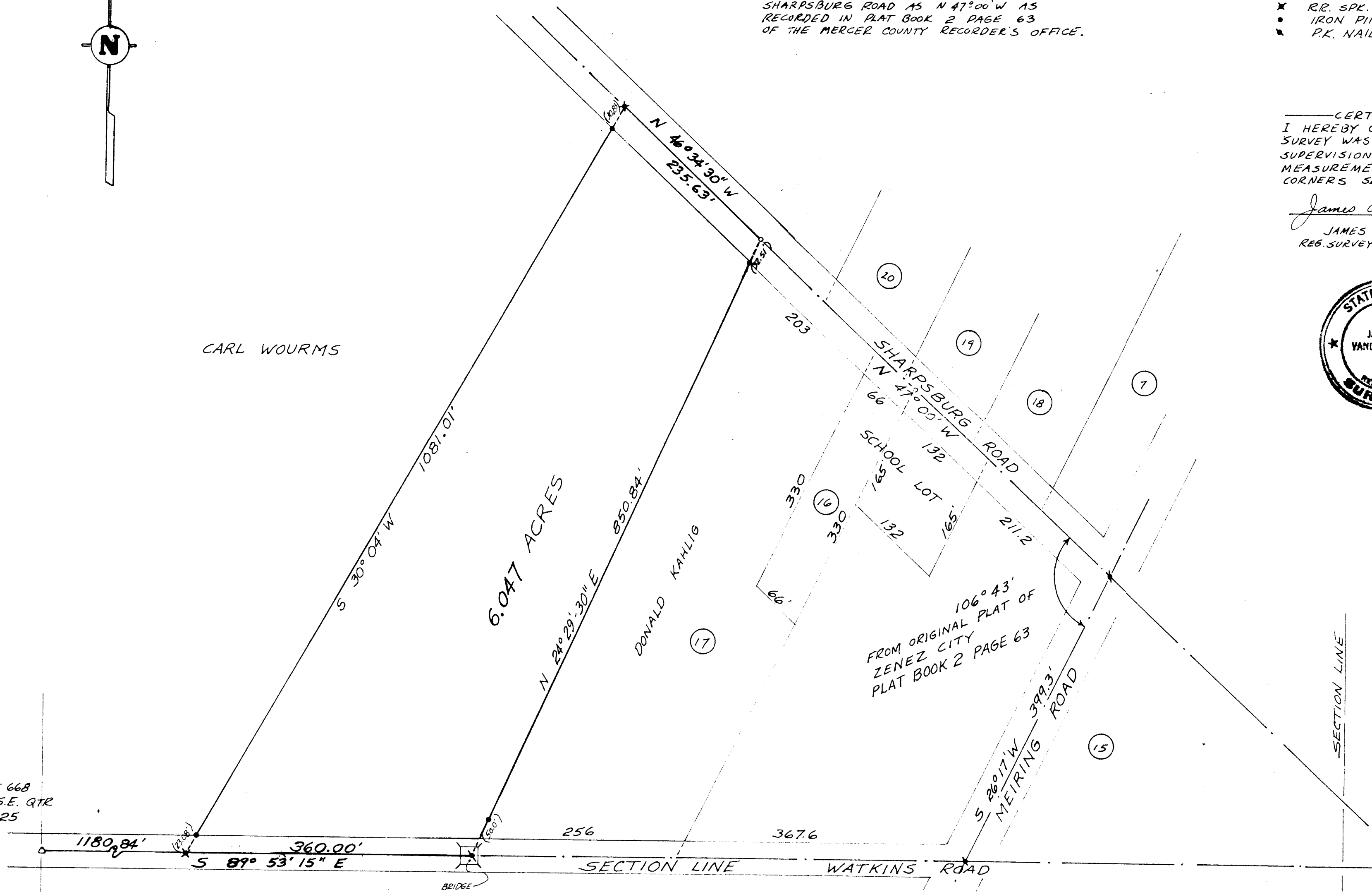
CERTIFICATION  
I HEREBY CERTIFY THAT THIS  
SURVEY WAS DONE UNDER MY  
SUPERVISION AND THAT ALL  
MEASUREMENTS TAKEN AND  
CORNERS SET ARE CORRECT.

*James A. Vanden Bosch*  
JAMES A. VANDEN BOSCH  
REG. SURVEYOR NO. 6009



CARL WOURMS

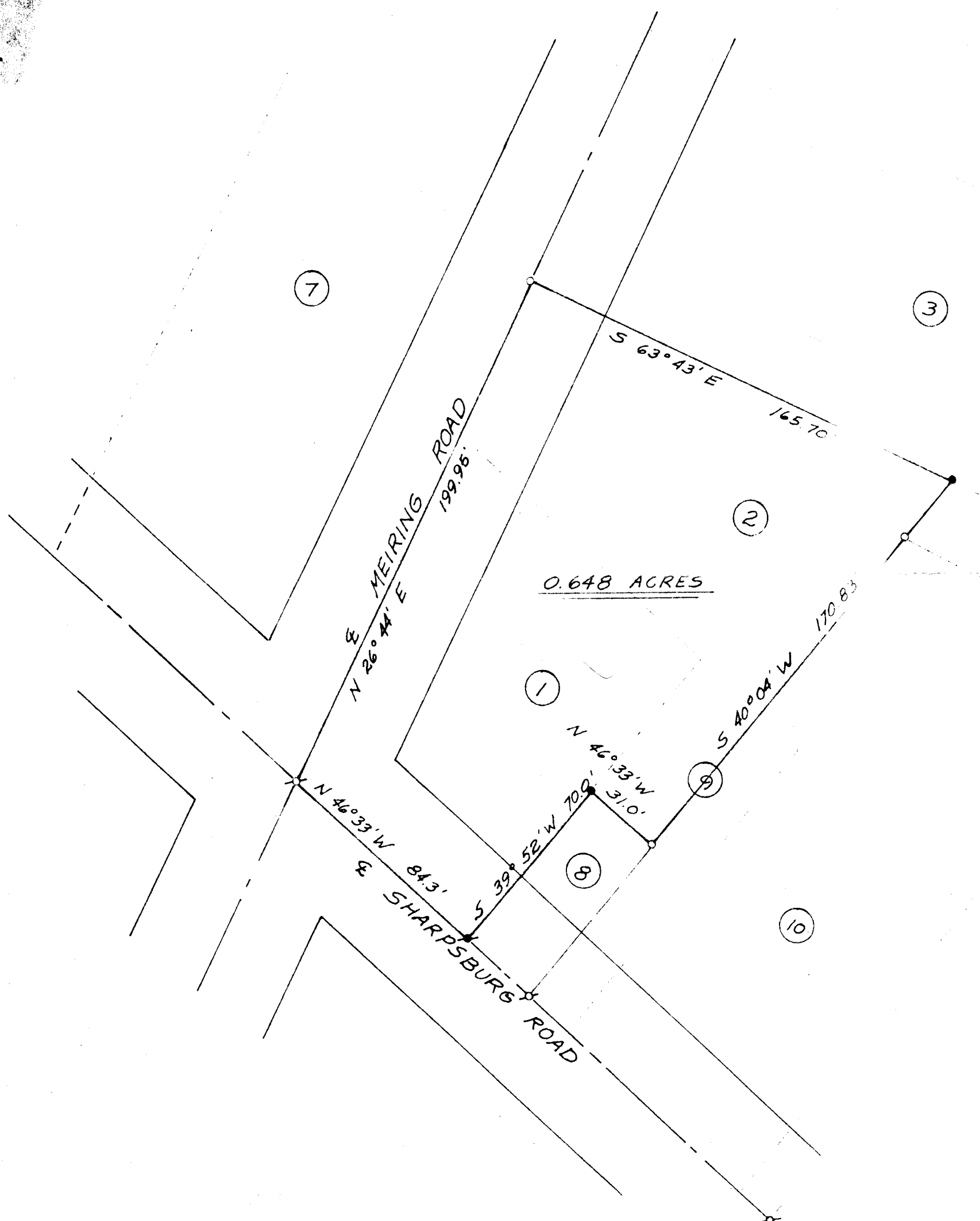
STONE # 668  
S.W. COR S.E. QTR  
SEC. 25



BK. 5 - Page 4B

SURVEY OF 6.047 ACRES FOR			
CARL WOURMS			
MIDWEST ENGINEERING AND LAND SURVEYING CO. Greenville, Ohio 45331			
DATE 14 JUNE 74	Drawn by JMB	SCALE 1" = 100'	SHEET 1/1
JOB No. 74-13			
FB. 1 PG 60-61			

1325400011




LEGEND

- IRON PIN SET
- IRON PIN OR PIPE FOUND
- P-K NAIL SET
- P-K NAIL FOUND

I HEREBY CERTIFY THAT THIS SURVEY WAS MADE UNDER MY SUPERVISION AND THAT ALL MEASUREMENTS TAKEN AND CORNERS SET ARE CORRECT.

*James A. Vanden Bosch*  
James A. Vanden Bosch  
Registered Surveyor No 6009



BR #5  
Pg. 71

SURVEY OF 0.648 ACRES IN SHARPSBURG, O			
FOR WALTER FORTHOFFER			
MIDWEST ENGINEERING AND LAND SURVEYING COMPANY Greenville, Ohio 45331			
DATE	SEPT. 1974	DRAWN	JVB
JOB NO	74-34	SCALE	1" = 40'
P.B.	1 PG. 67 & 68	SHEET	1/1

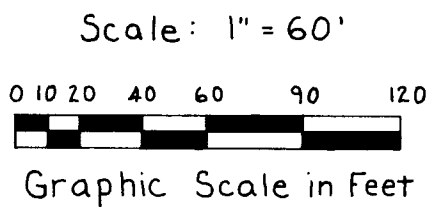


13-J  
 1325400019  
 1325400020

25 SE 1/4 SECTION      15 NORTH TOWN      1 EAST RANGE      GIBSON TOWNSHIP      MERCER COUNTY      OHIO STATE

NW COR. SE 1/4 SEC. 25, T15N, R1E  
 STONE #861  
 ON FILE  
 MERCER CO. ENGR'S OFFICE

DONALD J. & DELORES A. KAHLIG  
 DB 261 PG. 49 38.204 AS

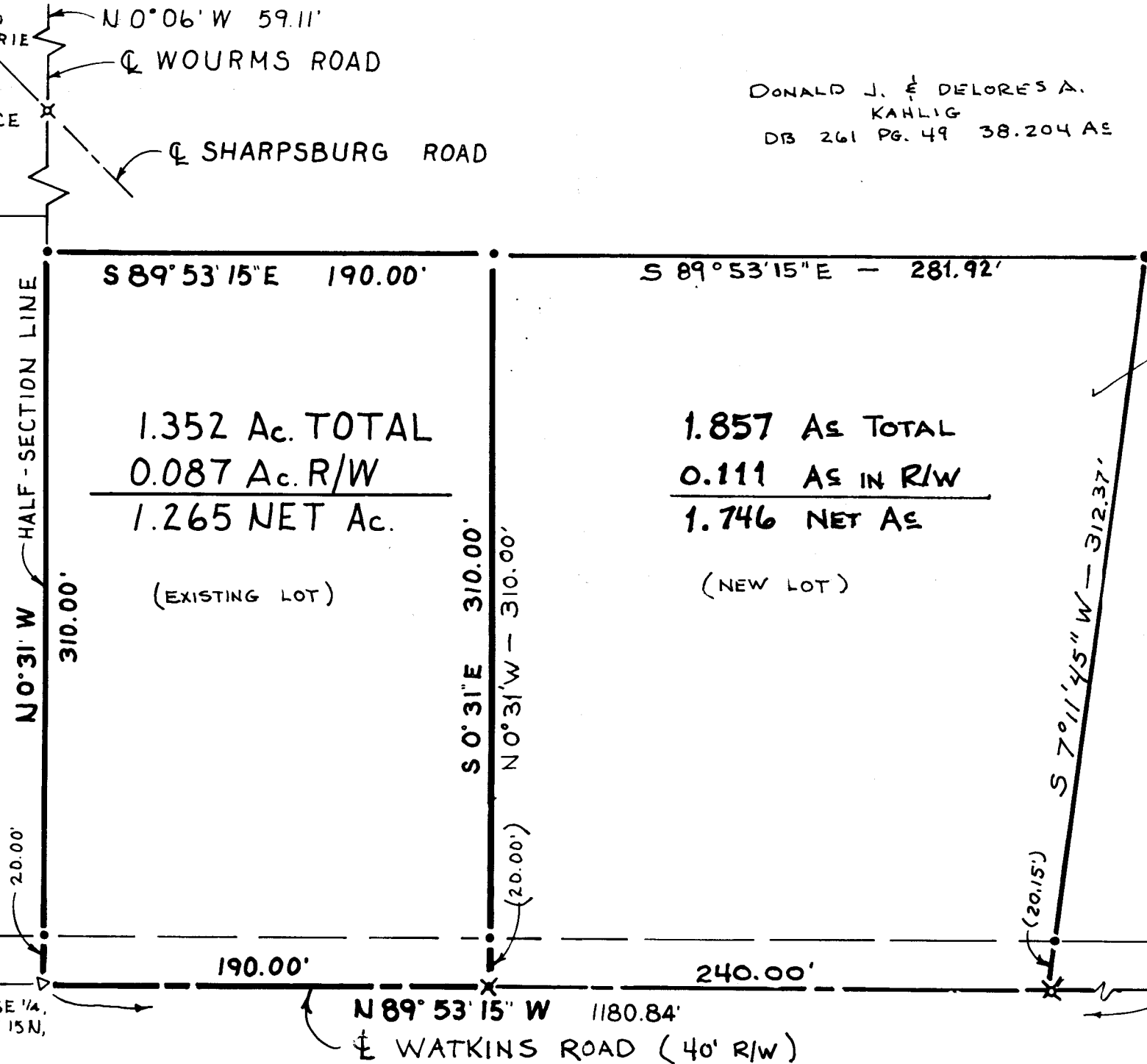


Legend

- o Iron Pin Found
- 5/8 Rebar Set
- x R.R. Spike Found
- x R.R. Spike Set
- △ Stone

Regina M. Forthofer  
 D.B. 292 PG. 48/1  
 1.49 Ac.

SW COR. SE 1/4, SEC. 25, T15N, R1E  
 STONE #668  
 ON FILE MERCER CO. ENGR'S OFFICE



APPROVED MERCER CO. PLANNING COMMISSION

Survey For:  
 Don Kahlig  
 Sharpsburg Road  
 Ft Recovery, Ohio 45846

Survey By:  
 James A. Vanden Bosch  
 Registered Surveyor No. 6009  
 3390 U.S. Rt. 36 W  
 Greenville, Ohio 45331  
 513-547-0081

SE COR. OF 38.204 AS TRACT

*James A. Vanden Bosch* 5/25/84  
 James A. Vanden Bosch  
 REVISED: 7-10-85 ADDED 1.857 AC  
 TRACT. JVB

25 SE 1/4 SECTION 15 NORTH TOWN 1 EAST RANGE GIBSON TOWNSHIP MERCER COUNTY OHIO STATE

1325400020  
1325400019



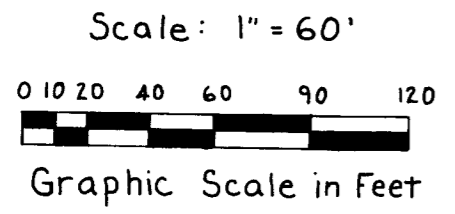
NW COR. SE 1/4 SEC. 25, T15N, R1E STONE #861 ON FILE MERCER CO. ENGR'S OFFICE

N 0° 06' W 59.11'

WOURMS ROAD

SHARPSBURG ROAD

DONALD J. & DELORES A. KAHLIG DB 261 PG. 49 38.204 AS



Regina M. Forthofer D.B. 292 PG. 481 1.49 Ac.

HALF-SECTION LINE

S 89° 53' 15" E 190.00'

S 89° 53' 15" E - 281.92'

1.352 Ac. TOTAL  
0.087 Ac. R/W  
1.265 NET Ac.

1.857 Ac. TOTAL  
0.111 Ac. IN R/W  
1.746 NET Ac.

(EXISTING LOT)

(NEW LOT)

N 0° 31' W 310.00'

S 0° 31' E 310.00'

N 0° 31' W - 310.00'

S 7° 11' 45" W - 312.37'

- Legend
- o Iron Pin Found
  - 5/8 Rebar Set
  - x R.R. Spike Found
  - x R.R. Spike Set
  - ◁ Stone

Survey For:  
Don Kahlig  
Sharpsburg Road  
Ft Recovery, Ohio 45846

Survey By:  
James A. Vanden Bosch  
Registered Surveyor No. 6009  
3390 U.S. Rt. 36 W  
Greenville, Ohio 45331  
513-547-0081

SW COR. SE 1/4 SEC. 25, T15N, R1E STONE #668 ON FILE MERCER CO. ENGR'S OFFICE

190.00'

240.00'

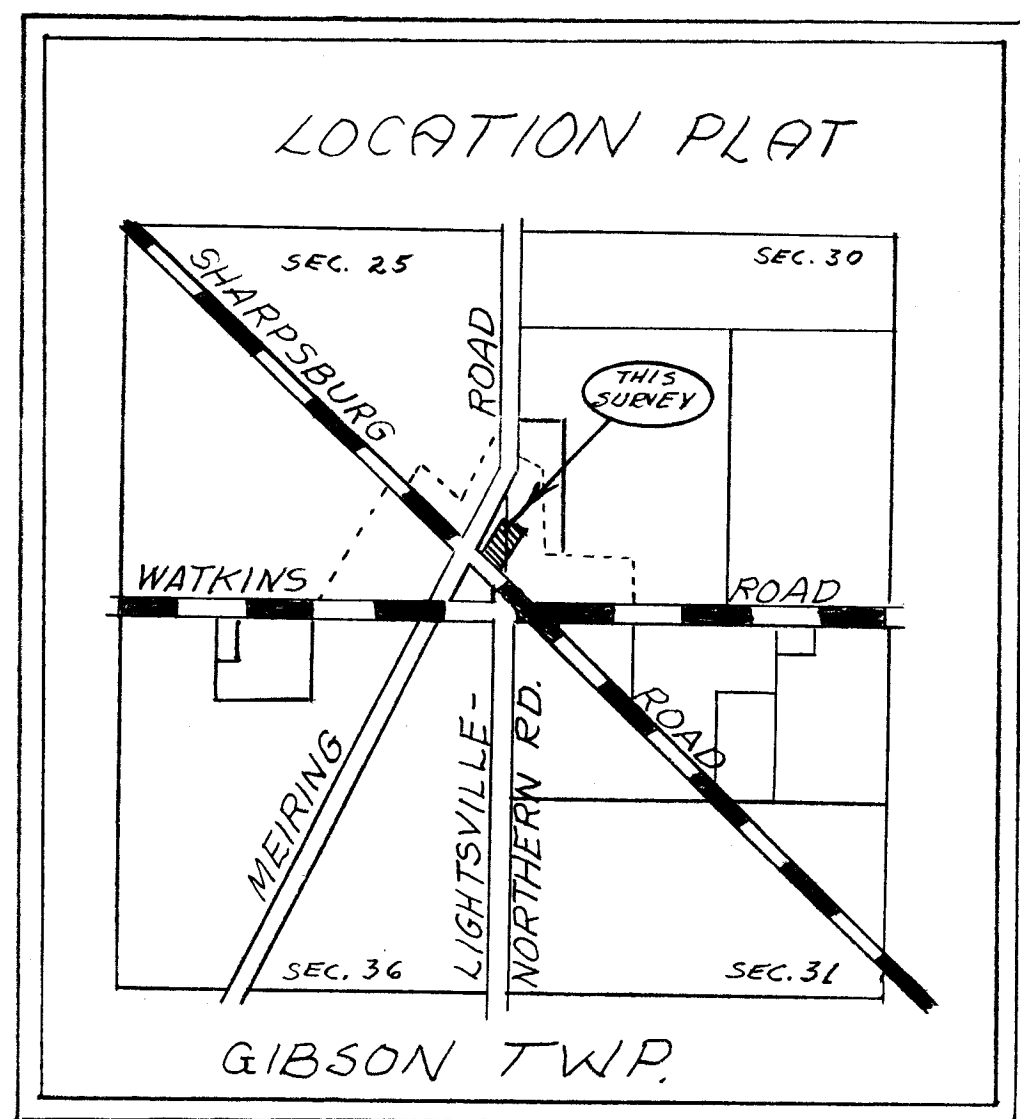
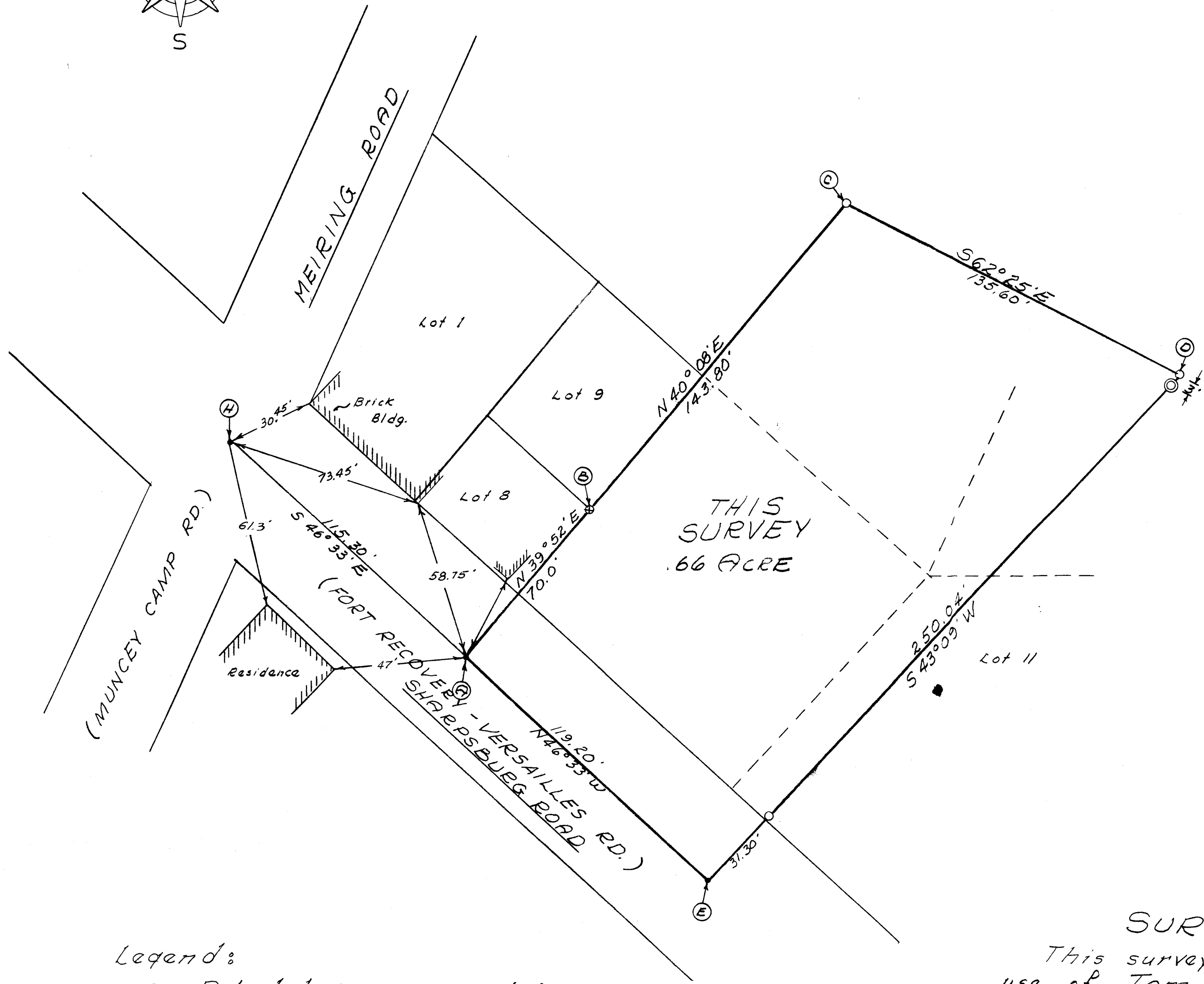
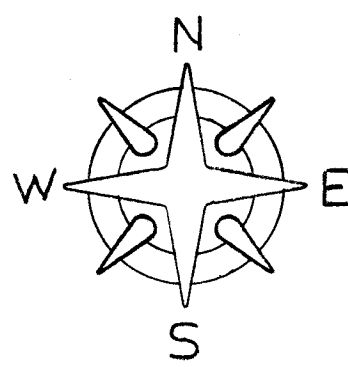
N 89° 53' 15" W 1180.84'  
WATKINS ROAD (40' R/W)

SE COR. OF 38.204 AS TRACT

James A. Vanden Bosch 5/25/84  
James A. Vanden Bosch  
REVISED: 7-10-85 ADDED 1.857 AC TRACT. JVB

Scale: 1" = 30'

# BIG "K" MILLS INC. SURVEY SHARPSBURG, OHIO MAY 1973



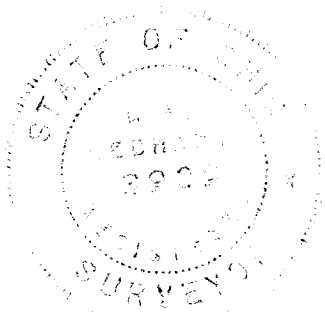
Legend:

- ⊗ = Patented iron survey stake
- ⊙ = Concrete Mon.
- = P.K. Nail
- = Iron Pipe

### SURVEYOR'S CERTIFICATE:

This survey at the request of, and for the exclusive use of, Tom Zitter.

I hereby certify this survey showing section points and iron stake markers to be correct to the best of my knowledge.



May 9-1973  
Date

B. R. Gebhart  
Regd. Surveyor #3909



# SURVEY OF FARM BUREAU LOT

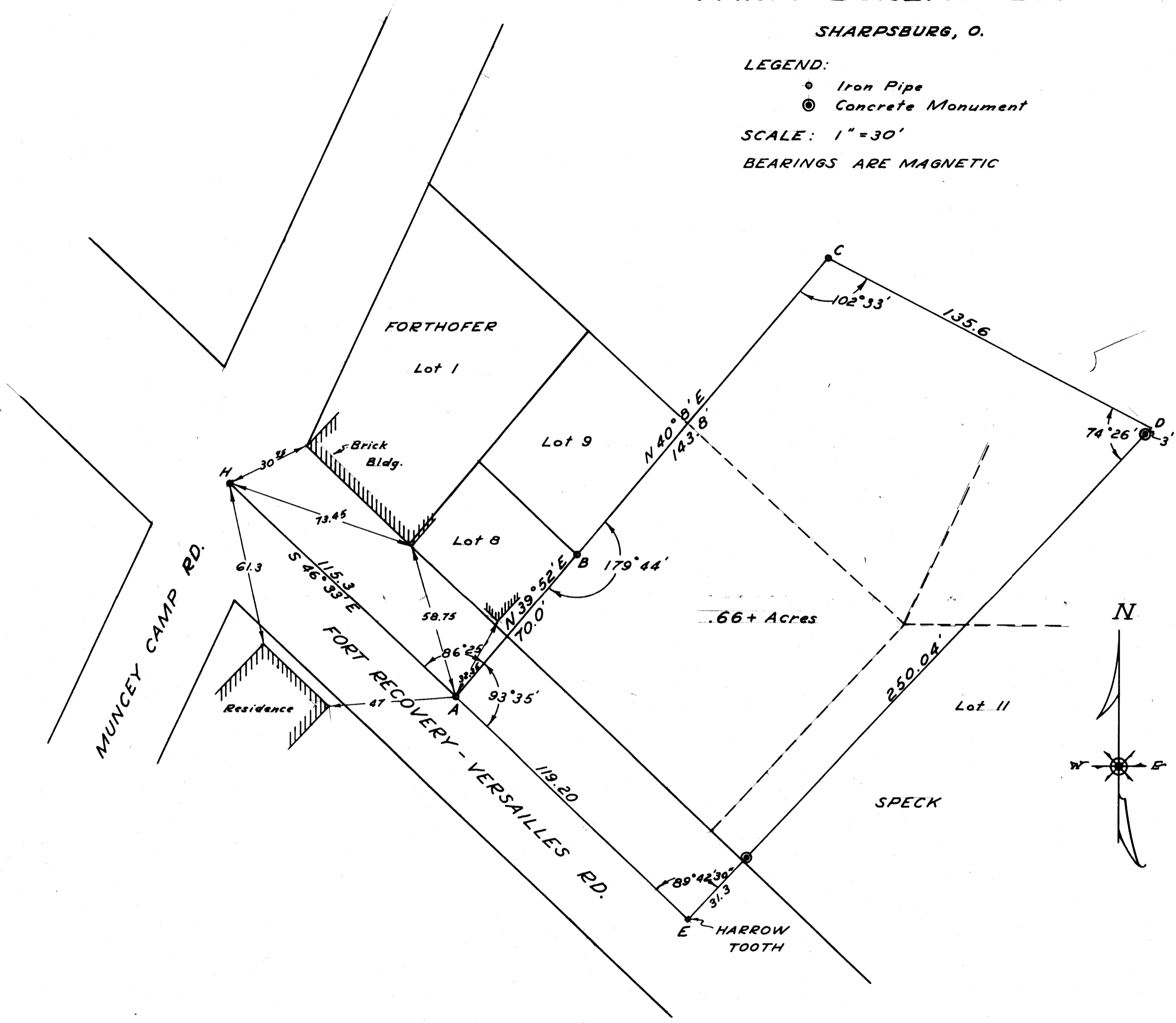
SHARPSBURG, O.

LEGEND:

- Iron Pipe
- ⊙ Concrete Monument

SCALE: 1" = 30'

BEARINGS ARE MAGNETIC



*This survey and plat requested by Farm Bureau, Sharpsburg, Ohio, showing iron pipe, concrete monuments, angles, distances, etc. is correct to the best of my knowledge.*

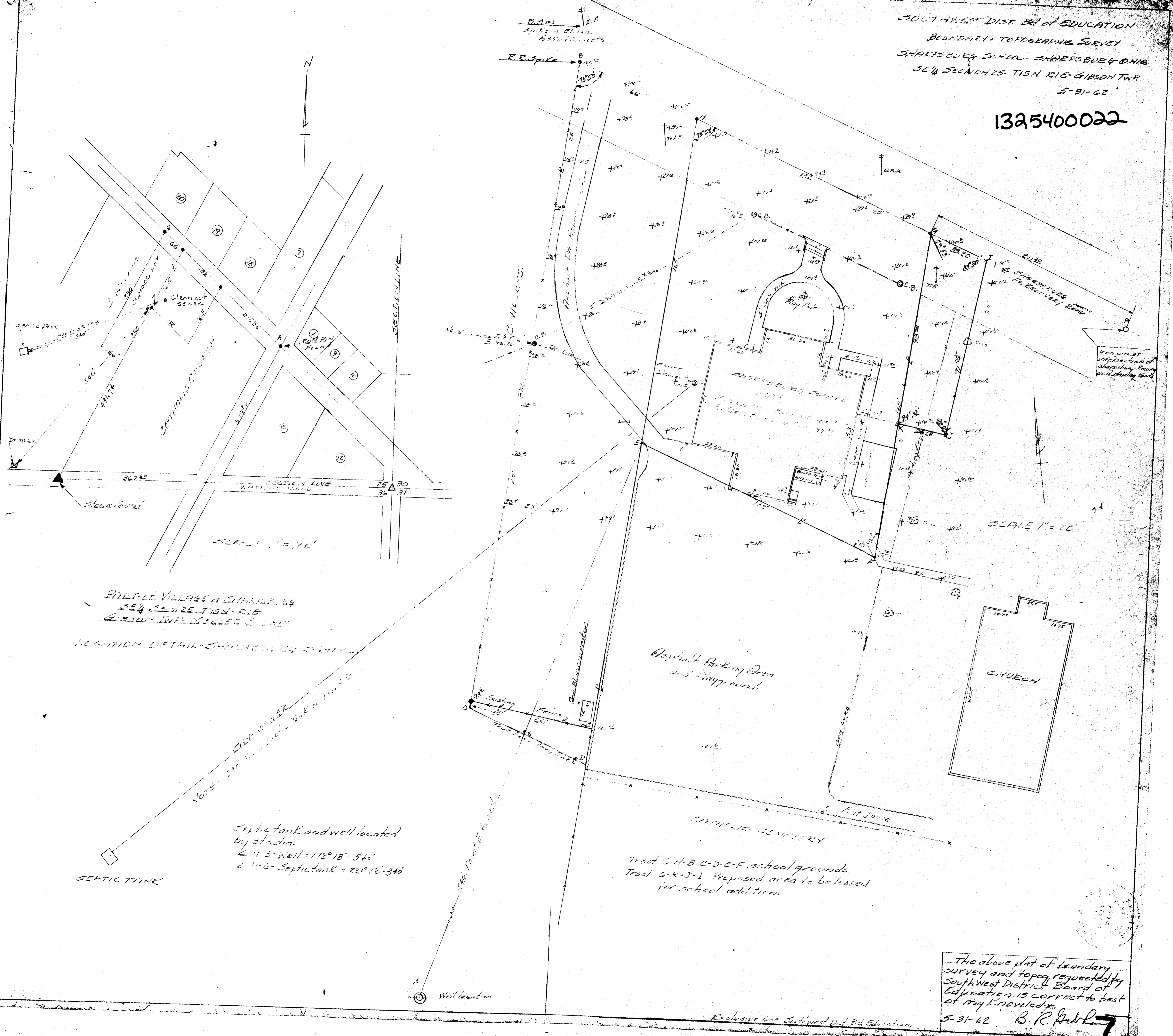
*This plat is recorded in Book 2, Page 402 County Engineer's Records, Mercer Co. Ohio.*

Dec. 4, 1952

*B. R. Gebhart*  
Regst. #3909

SOUTHWEST DIST. Bd of EDUCATION  
BOUNDARY + TOPOGRAPHIC SURVEY  
SHARPSBURG SCHOOL - SHARPSBURG OHIO  
SE 1/4 SECTION 25, T15N. R16E. GIBSON TWP.  
5-31-62

1325400022



SCALE 1" = 10'

SCALE 1" = 20'

EDJECT VILLAGE of SHARPSBURG  
SE 1/4 SECTION 25, T15N. R16E  
GIBSON TWP. MADISON CO. OHIO  
SECTION DETAIL SURVEYED BY STADIA

NOTE: 540' E. to Septic Tank on Tract E

Septic tank and well located  
by stadia.  
2 1/4 E-Well = 172° 18' - 540'  
2 1/4 E-Septic tank = 221° 00' - 340'

SEPTIC TANK

Well location

Asphalt Parking Area  
and Playground  
CATHOLIC SENSORY  
Tract G-H-B-C-D-E-F school grounds.  
Tract G-K-J-I Proposed area to be leased  
for school addition.

The above plat of boundary  
survey and topog. requested by  
Southwest District Board of  
Education is correct to best  
of my knowledge.  
5-31-62 B. R. Hubler

Exclusive Use Southwest Dist. Bd. Education.

S-E 1/4 S-W 1/4  
25 30  
SECTION

15-N  
TOWN

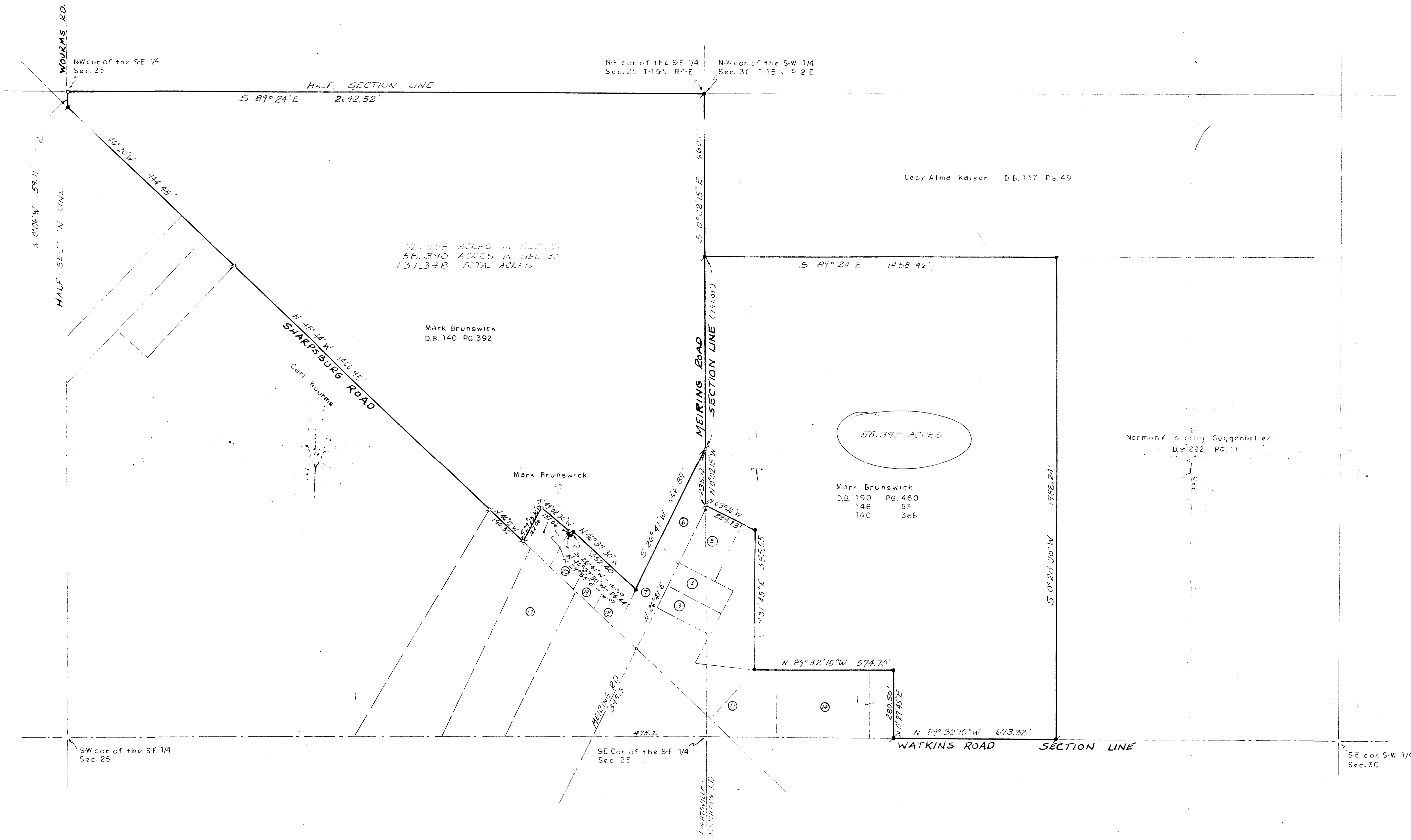
Sec. 25 50c.30  
1-E 2-E  
RANGE

GIBSON  
TOWNSHIP

MERCER  
COUNTY

OHIO  
STATE

132540001  
1325400030  
1325400031  
143030002



78.455 ACRES IN SEC 25  
58.390 ACRES IN SEC 30  
131.348 TOTAL ACRES

Mark Brunswick  
D.B. 140 Pg. 392

Mark Brunswick  
D.B. 190 PG. 460  
146 52  
140 308


Norman G. Guggenbiller  
D.B. 262 Pg. 11

LEGEND

- X R.R. Spike fd.
- ⊗ P.K. nail fd.
- P.K. nail set
- Iron pin set
- Iron pin fd.

SURVEY OF 131.348 ACRES

FOR  
MARK J. BRUNSWICK  
SHARPSBURG, OHIO



DRAWN JVB CHK'D S6039 DATE 10/25/79	<b>Griffiths-Vanden Bosch &amp; Assoc.</b> Civil Engineers Land Surveyors Englewood, Ohio Greenville, Ohio (513) 836-1137 (513) 548-8788	TB RS SHEET 1 OF 1
--	---	-----------------------------

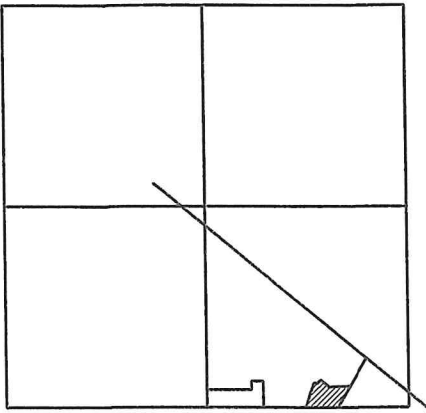
*James A. Vanden Bosch*  
James A. Vanden Bosch  
Registered Surveyor No. 2559

SCALE: 1" = 200' DATE: JAN 1979



CENTER-  
SEC. 25

LOCATION SKETCH



SECTION 25

THIS PLAT REPRESENTS AN ACTUAL FIELD SURVEY PERFORMED UNDER MY SUPERVISION, AS DATED HEREIN.

*James W. Geeslin*

ATTEST: JAMES W. GEESLIN  
PROFESSIONAL SURVEYOR 7764

NOTE: THE BEARINGS CONTAINED HEREIN ARE BASED ON GPS OBSERVATIONS USING O.D.O.T. CORS NETWORK STATIONS, CONVERTED TO THE OHIO STATE PLANE NORTH ZONE, HORIZONTAL DATUM NAD83 (2011).

KAHLIG FAMILY HOLDINGS, LLC  
41.072 AC. (DEED)  
INST. # 2018-3342

NOTES:


- 1) REFERENCE IS MADE TO A PRIOR SURVEY FOR KAHLIG, 7/10/2013.
- 2) REFERENCE IS MADE TO THE SOIL REPORT PERFORMED BY DEATON SOIL SERVICES, 10/9/2020. A COPY IS ON FILE IN THE HEALTH DEPARTMENT OFFICE.

FULLENKAMP SURVEY

PART OF THE S.E. 1/4 OF SECTION 25, TOWN 15 NORTH, RANGE 1 EAST, ( GIBSON TOWNSHIP ), MERCER COUNTY, OHIO.

OCTOBER 21, 2020

SCALE 1" = 100'



S. 1/4 POST -  
SEC. 25

W. LINE - S.E. 1/4 - SEC. 25  
N 01°06'21" E 2655.88' (MERCER CO. GPS N 01°05'35" E)

S. LINE S.E. 1/4 - SEC. 25 &  $\frac{1}{2}$  WATKINS RD. ( 40' R/W )

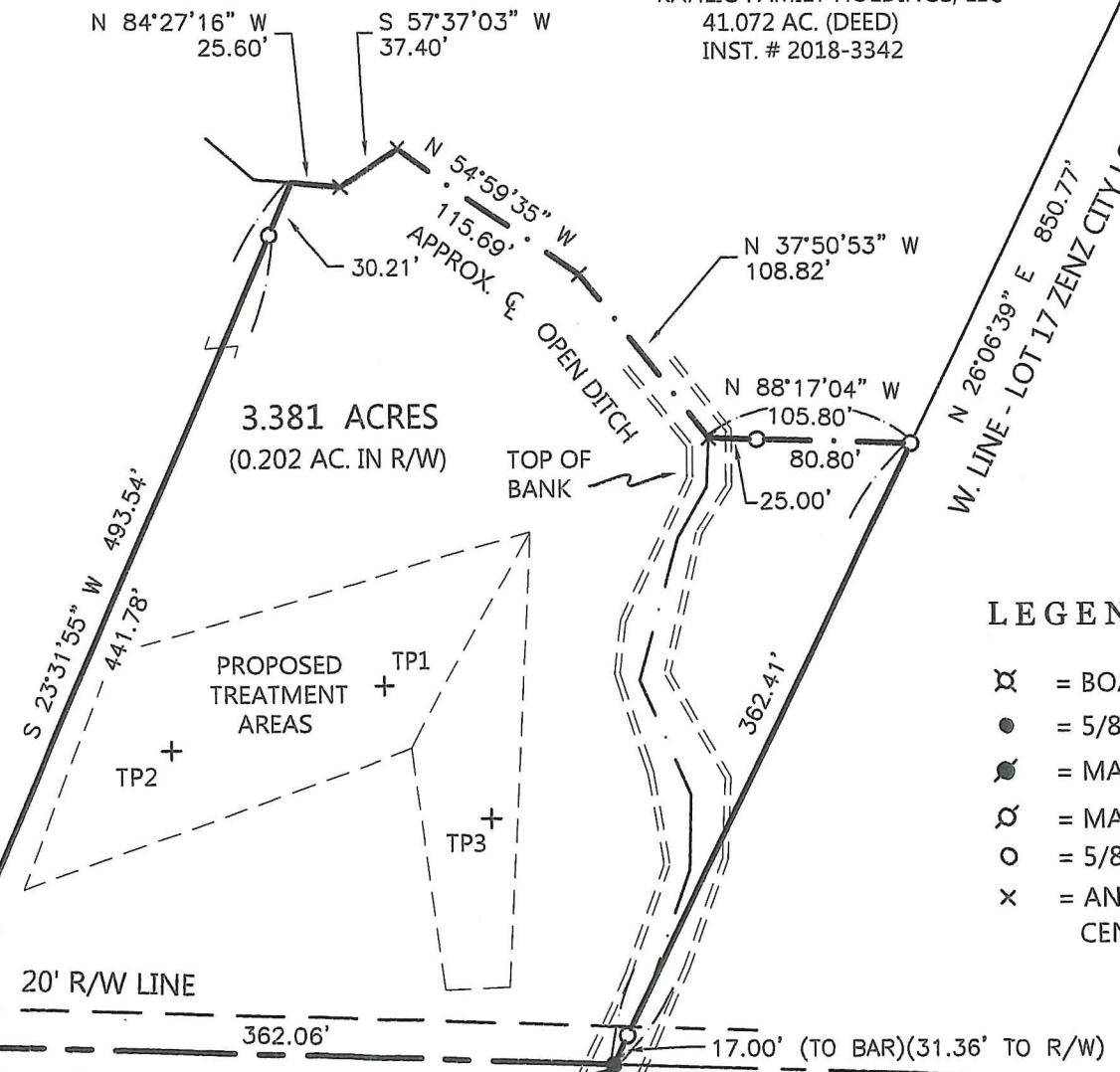
MINOR SUBDIVISION  
Lot J. Weiss 11/16/2020

PAID  
NOV 16 2020

PAID  
NOV 18 2020



MERCER COUNTY COMMISSIONERS  
CELINA, OHIO

MERCER CO. HEALTH DISTRICT



LEGEND

- $\otimes$  = BOAT SPIKE FOUND .
- $\bullet$  = 5/8 INCH IRON BAR FOUND .
- $\ominus$  = MAG NAIL FOUND .
- $\otimes$  = MAG SPIKE SET .
- $\circ$  = 5/8 INCH IRON BAR SET .
- $\times$  = ANGLE POINT IN THE APPROX. CENTERLINE OF OPEN DITCH .



GEESLIN SURVEYING

525 S. SECOND ST.  
COLDWATER, OHIO 45828

Phone : (419) 678 - 7233  
Email : geeslinsurveying@gmail.com

PERMANENT  
PARCEL No.

Part of: \_\_\_\_\_ Township \_\_\_\_\_  
 Sec. \_\_\_\_\_ T. \_\_\_\_\_ R. \_\_\_\_\_  
 Grantor: \_\_\_\_\_ Area Retained \_\_\_\_\_ Acres  
 Grantee: \_\_\_\_\_ Area Retained \_\_\_\_\_ Acres

Deed Reference:

APPROVALS: *James W. Geeslin* Professional Surveyor  
*Tom R. ...* Township Zoning Officer  
*John ...* Mercer County Engineer

11-16-2020 11-13-20