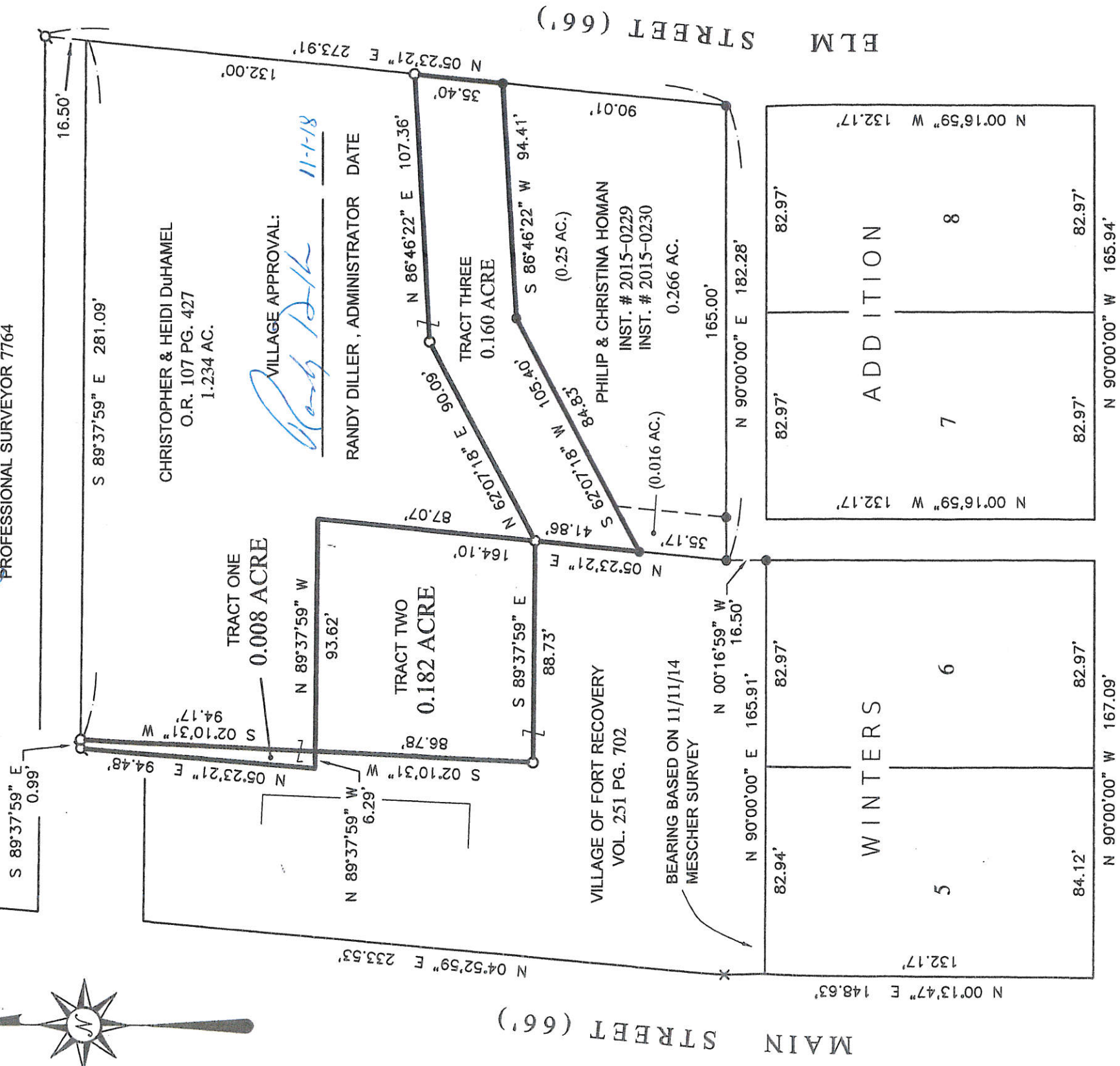


13-09-380-020
-021
13-09C

THIS PLAT REPRESENTS AN ACTUAL FIELD SURVEY PERFORMED UNDER MY SUPERVISION, AS DATED HEREIN.

[Signature]

ATTEST: JAMES W. GEESLIN
PROFESSIONAL SURVEYOR 7764



VILLAGE APPROVAL:
[Signature] 11-1-18

RANDY DILLER, ADMINISTRATOR DATE


LEGEND

- = 5/8 INCH IRON BAR FOUND.
- ⊕ = IRON PIPE FOUND.
- = 5/8 INCH IRON BAR SET.

SURVEY FOR THE VILLAGE OF FORT RECOVERY IN THE VILLAGE OF FORT RECOVERY, IN SECTION 9, (GIBSON TOWNSHIP), TOWN 15 NORTH, RANGE 1 EAST, MERCER COUNTY, OHIO.

OCTOBER 27, 2018

SCALE 1" = 50'




SURVEY REFERENCES:
1) WINTERS ADDITION PLAT, P.B. 1, PG. 103.
2) DuHAMEL SURVEY BY C. MESCHER, 11/11/14.

GEESLIN
LAND SURVEYING

525 S. SECOND ST.
COLDWATER, OHIO 45828

PHONE: (419)678-7233
geeslinsurveying@gmail.com



PERMANENT PARCEL No.			
Part of: Sec. T. R.	Township Acres		
Grantor:	Area Retained: Acres		
Grantee:	Area Retained: Acres		
Deed References:			
APPROVALS:			
AGENCY:	Board of Health	Township Zoning Officer	Mercer County Engineer
DATE:			