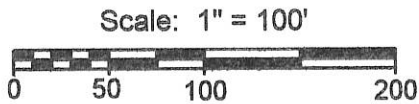

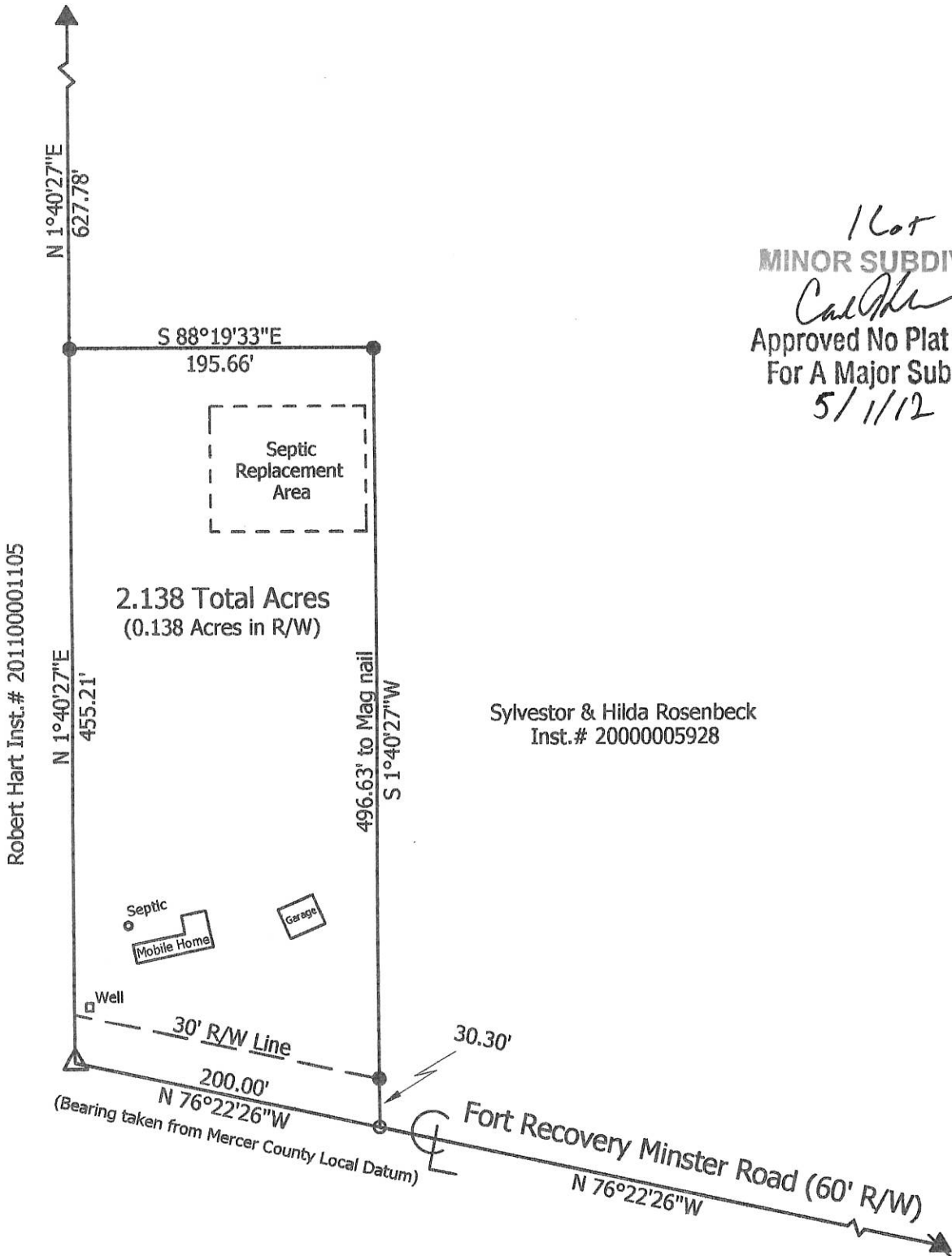


1026200003



- Legend:**
- ▲ 3" Steel post @ the NW corner of the E1/2 of Section 26
 - △ Cornerstone @ the SW corner of the E1/2 of Section 26
 - ▲ Cornerstone @ the SE corner of Section 26
 - 5/8" X 30" Iron pin w/cap set
 - Mag nail set



1 Lot
 MINOR SUBDIVISION
Carl P. ...
 Approved No Plat Required
 For A Major Subdivision
 5/1/12

**Marbaugh
 Land Surveying**
 1901 Carolina Court
 Celina, Ohio 45822
 (419) 586-4293
Kent Marbaugh
 Kent B. Marbaugh P.S. 7421



Rosenbeck Survey
 (2259 Fort Recovery Minster Road)

State of: Ohio County: Mercer
 Township: Recovery Sec: Frac. 26 Town: 7S Range: 1E
 City/Village: _____ Subdivision: _____ Lot: _____
 Deed Ref: Inst. # 20000005928 Date Surveyed: 4-29-11

Approvals: <i>[Signature]</i>	<i>[Signature]</i>	<i>[Signature]</i>
Agency: Board of Health	Township Zoning Inspector	County Engineer
Date: 5-1-12		5-1-12

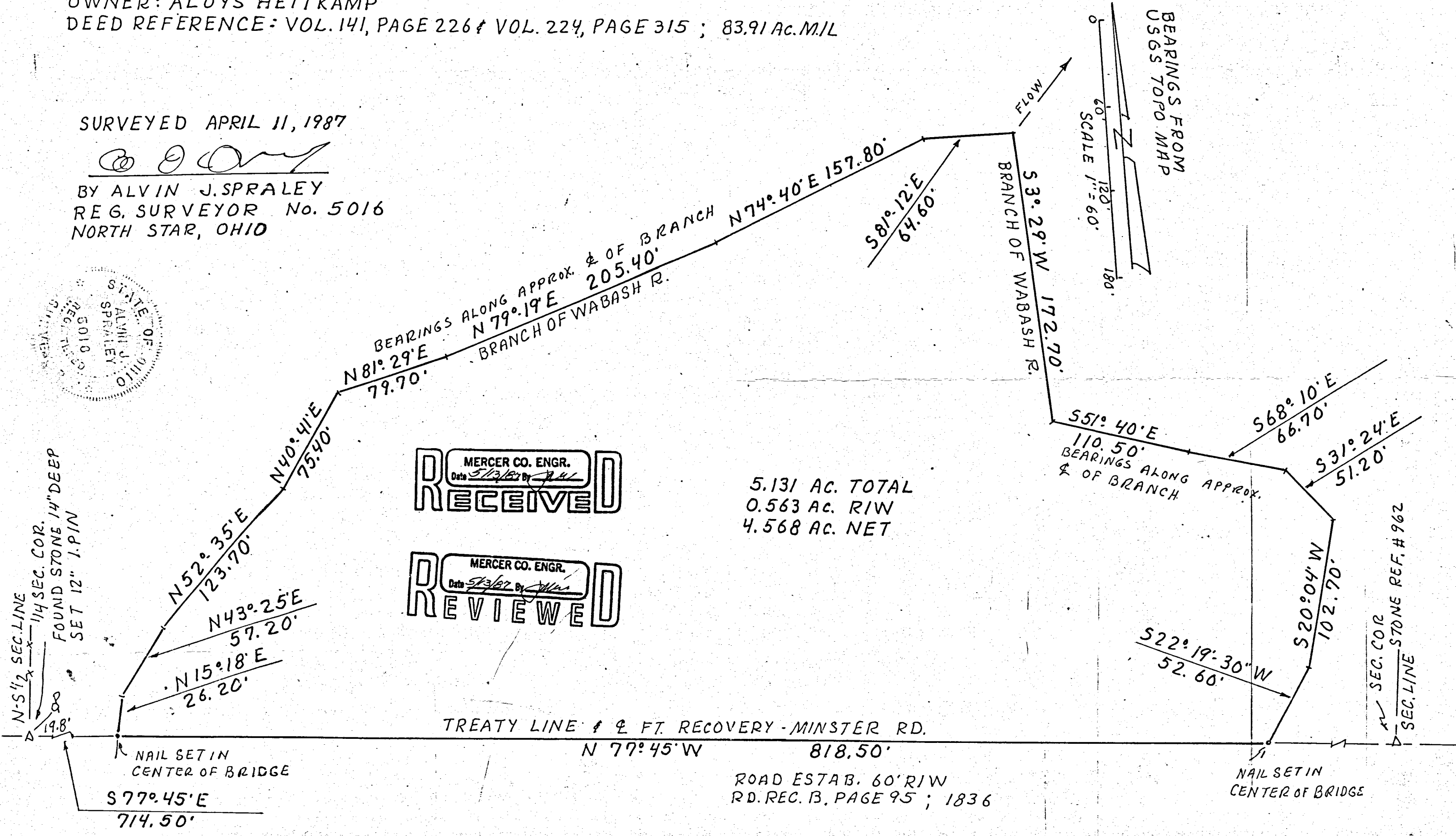
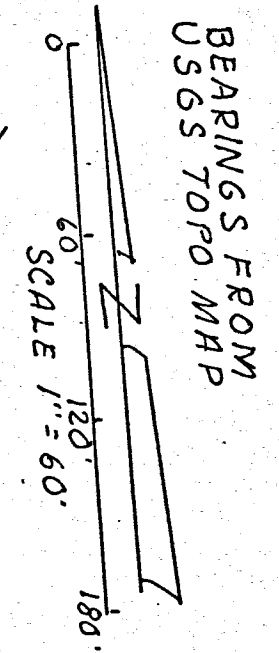

4-30-2012
 10-506)

1026200002

SURVEY OF 5.131 AC. TRACT IN THE N.E. FRACTIONAL 1/4 OF SEC. 26, T 7 S. R 1 E.
SITUATED IN RECOVERY TOWNSHIP, MERCER COUNTY, OHIO
OWNER: ALOYS HEITKAMP
DEED REFERENCE: VOL. 141, PAGE 226 & VOL. 224, PAGE 315 ; 83.91 AC. M/L

SURVEYED APRIL 11, 1987

[Signature]
BY ALVIN J. SPRALEY
REG. SURVEYOR No. 5016
NORTH STAR, OHIO



MERCER CO. ENGR.
Date 5/13/87 By *[Signature]*
RECEIVED

MERCER CO. ENGR.
Date 5/13/87 By *[Signature]*
REVIEWED

5.131 AC. TOTAL
0.563 AC. RIW
4.568 AC. NET

0 1 5 8 4 2

