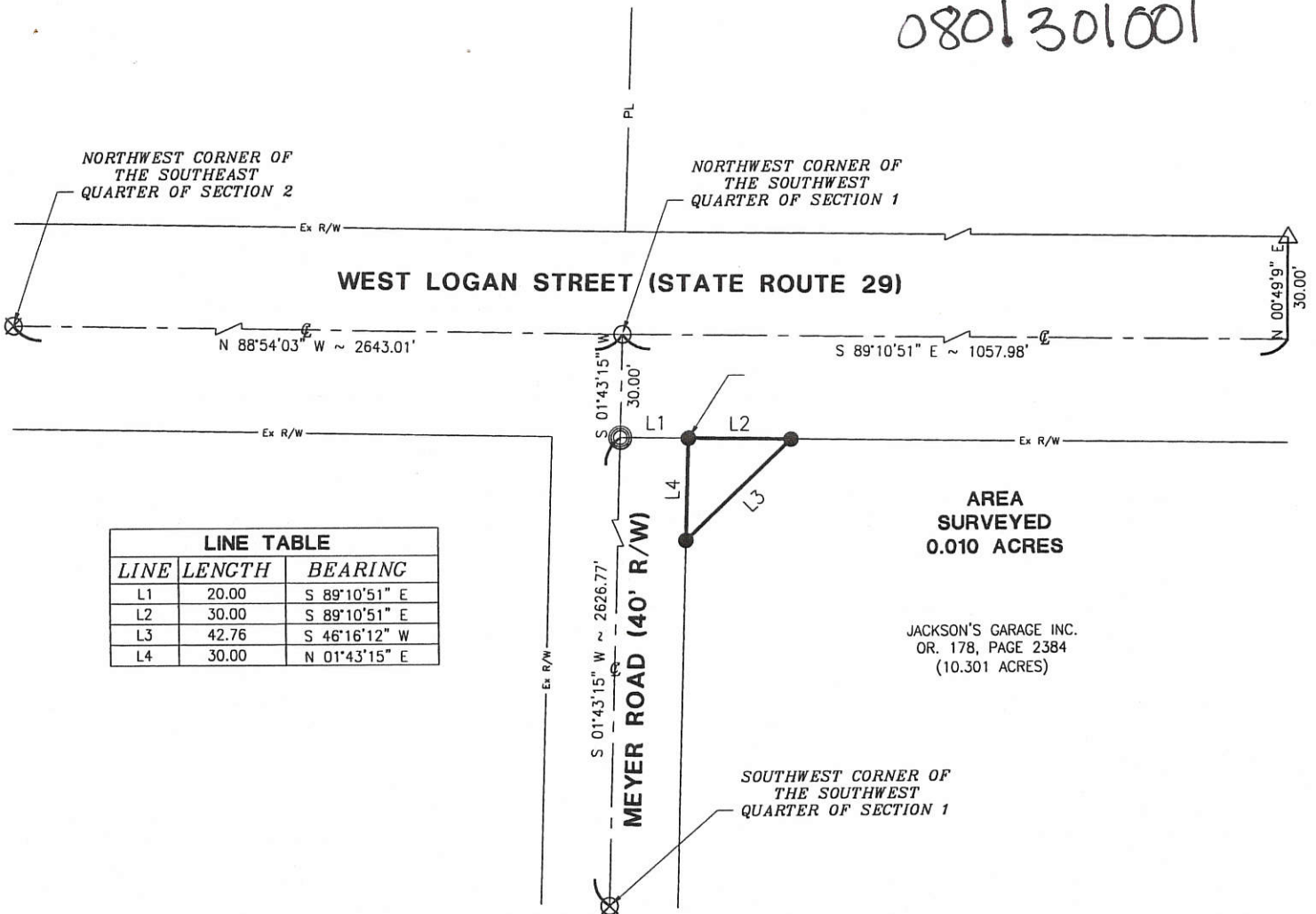


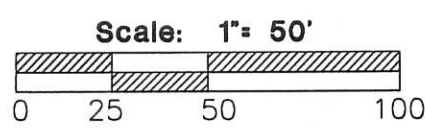
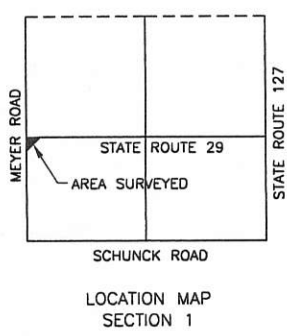
# PERMANENT EASEMENT FOR HIGHWAY RIGHT OF WAY FOR JACKSON'S GARAGE INC.

BEING A PARCEL OF LAND LOCATED IN THE NORTHWEST QUARTER OF THE SOUTHWEST QUARTER OF SECTION 1, JEFFERSON TOWNSHIP, TOWN 6 SOUTH, RANGE 2 EAST, MERCER COUNTY, CITY OF CELINA, OHIO

0801301001



LINE TABLE		
LINE	LENGTH	BEARING
L1	20.00	S 89°10'51" E
L2	30.00	S 89°10'51" E
L3	42.76	S 46°16'12" W
L4	30.00	N 01°43'15" E




## LEGEND

- △ Stone Found
- ∅ Iron Pipe Found
- Iron Pin Found
- Iron Pin Set
- ⊙ Mag Nail Set
- ⊗ Mag Nail Found



D:\208803.02\Jackson survey.dwg

**FANNING HOWEY**  
 CIVIL ENGINEERING DIVISION  
 1200 IRMSCHER BLVD. CELINA, OHIO 45822  
[www.fhai.com/civilengineering](http://www.fhai.com/civilengineering) | 419.586.2292 | 614.764.4661

Surveyed By:   
 Craig W. Mescher Reg. Surveyor No. 8237  
 Date: 8-11-08

08-01C

0801301001

N.W. COR. -  
S.W. 1/4 -  
SEC. 1

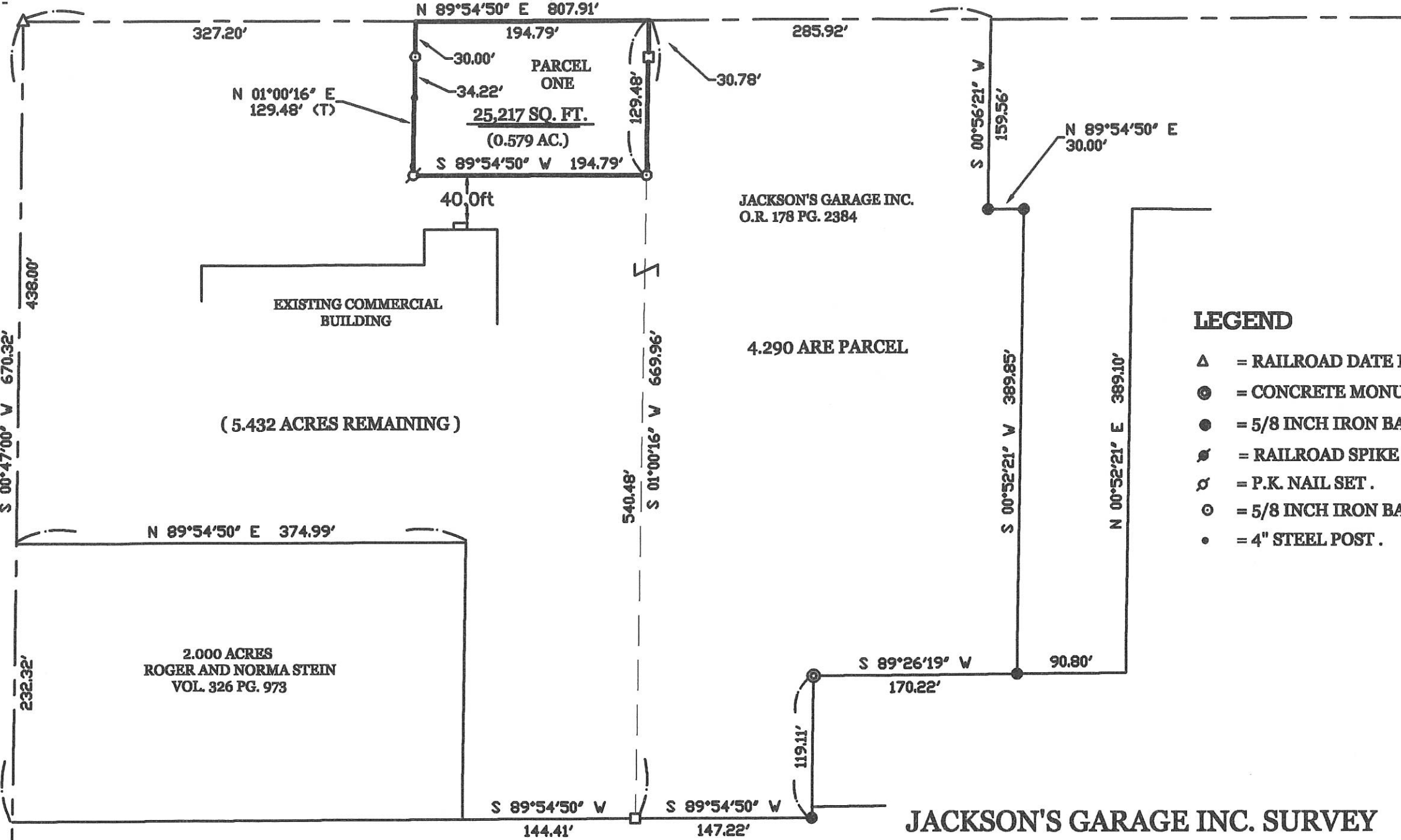
N. LINE - S.W. 1/4 - SECTION 1 - & STATE ROUTE 29 ( WEST LOGAN ST. ) ( 60' R/W )

W. LINE - S.W. 1/4 - SECTION 1 & MEYER RD.  
S 00°47'00" W 670.32'

S.W. COR. -  
SEC. 1

SURVEYED BY

*James W. Geeslin*  
JAMES W. GEESLIN  
P.S. No. 7764



JACKSON'S GARAGE INC.  
O.R. 178 PG. 2384

4.290 ARE PARCEL

( 5.432 ACRES REMAINING )

2.000 ACRES  
ROGER AND NORMA STEIN  
VOL. 326 PG. 973

**LEGEND**


- △ = RAILROAD DATE NAIL .
- ⊙ = CONCRETE MONUMENT FOUND.
- = 5/8 INCH IRON BAR FOUND.
- ⊙ = RAILROAD SPIKE FOUND.
- ⊙ = P.K. NAIL SET .
- ⊙ = 5/8 INCH IRON BAR SET.
- = 4" STEEL POST .

**JACKSON'S GARAGE INC. SURVEY**

IN THE CITY OF CELINA AND BEING A PART OF THE N.W. 1/4 OF THE  
S.W. 1/4 OF SECTION 1, TOWNSHIP 6 SOUTH, RANGE 2 EAST, ( JEFFERSON  
TOWNSHIP ), MERCER COUNTY, OHIO .

FEBRUARY 26, 2007

SCALE 1" = 100'



PERMANENT  
PARCEL No.

Part of: \_\_\_\_\_ Sec. \_\_\_\_\_ T. \_\_\_\_\_ R. \_\_\_\_\_ Township \_\_\_\_\_  
 Grantor: \_\_\_\_\_ Area Retained: \_\_\_\_\_ Acres  
 Grantee: \_\_\_\_\_ Area Transferred: \_\_\_\_\_ Acres

Deed References:

APPROVALS: \_\_\_\_\_  
 AGENCY: \_\_\_\_\_  
 DATE: \_\_\_\_\_  
 Board of Health  
 Township Zoning Officer  
 County Engineer

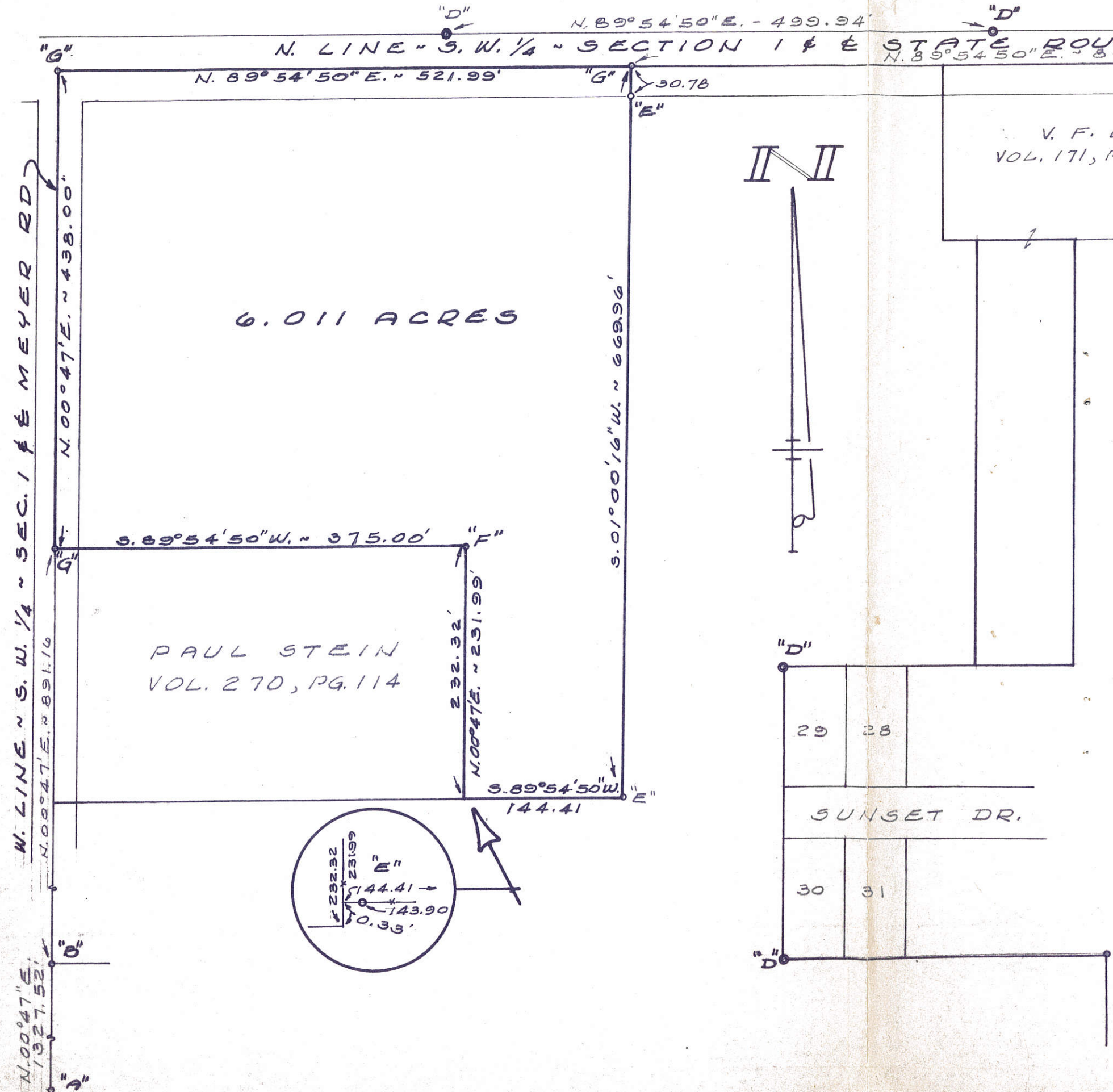


**GEESLIN  
LAND SURVEYING**

P.O. BOX 422  
 CELINA, OHIO  
 PHONE (419) 586-6155  
 FAX (419) 678-9332




0801301001



6.011 ACRES

PAUL STEIN  
VOL. 270, PG. 114

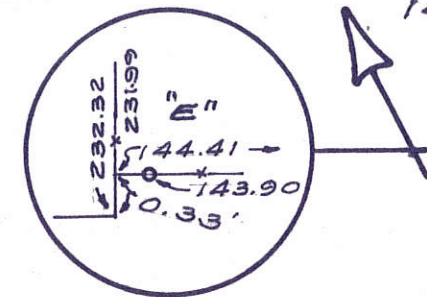
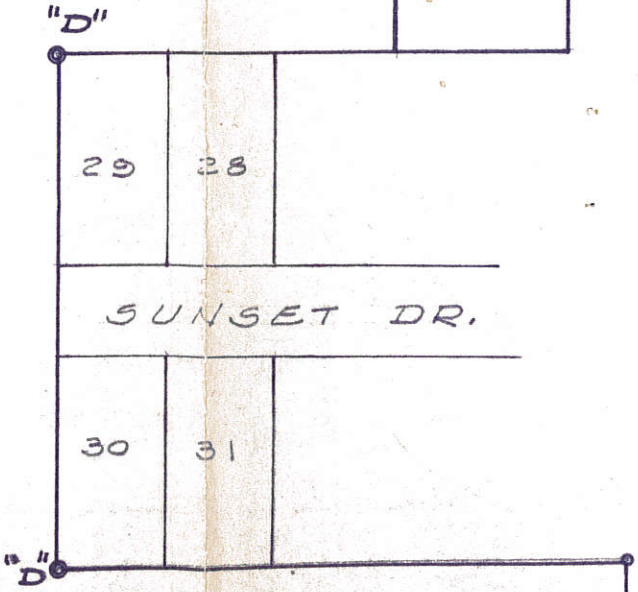
V. F. W.  
VOL. 171, PG. 402



**LEGEND**

- "A" = RAILROAD SPIKE @ S.W. COR. OF SEC. 1.
- "B" = RAILROAD SPIKE @ S.W. COR. OF THE N.W. 1/4 OF THE SW. 1/4 OF SEC. 1.
- "C" = R.K. NAIL FD. 0.10' N. OF E OF S.R. 29.
- "D" = CONCRETE MON. FD.
- "E" = 3" STEEL FENCE POST.
- "F" = 3" STEEL FENCE POST 0.86' S. OF PROPERTY CORNER. (MEAS. SHOWN ARE TO CORNER)
- "G" = RAILROAD DATE NAIL SET.

SURVEYED BY Gordon L. Geeslin  
 GORDON L. GEESLIN  
 REGISTERED SURVEYOR  
 NO. 5372




JACKSON SURVEY - PART  
 OF N.W. 1/4 OF THE S.W. 1/4 OF  
 SECTION 1, TOWN 6 SOUTH,  
 RANGE 2 EAST (JEFFERSON  
 TOWNSHIP), MERCER COUNTY  
 OHIO.

JANUARY, 1982 SCALE 1" = 100'



LEGEND

- "A" = IRON PIPE FOUND
- "B" = CONCRETE MONUMENT FD.
- "C" = "P.K." NAIL SET.
- "D" = 5/8 INCH IRON BAR SET.




SURVEYED BY Gordon L. Geeslin  
 GORDON L. GEESLIN  
 REGISTERED SURVEYOR  
 NO. 5372  
 540 E. MARKET ST.  
 CELINA, OHIO 45822

SURVEY OF LOT 6 IN  
 SUNNY - MEADE ADD.  
 TO CELINA, MERCER  
 COUNTY, OHIO.

SEPT., 1982

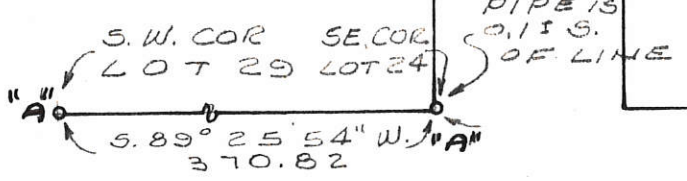
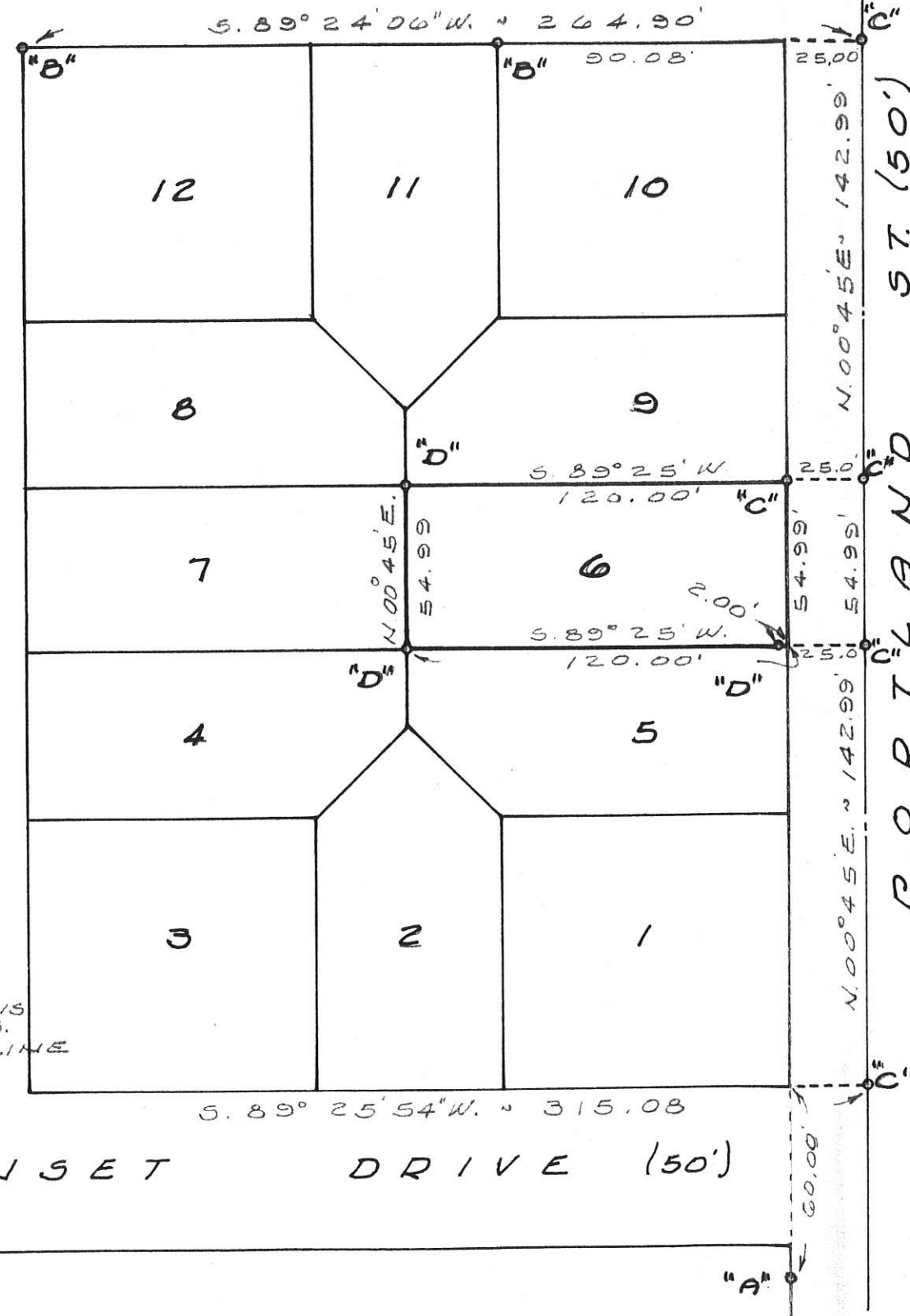
SCALE 1"=50'



GRAND AVE. (50')

PORTLAND ST. (50')

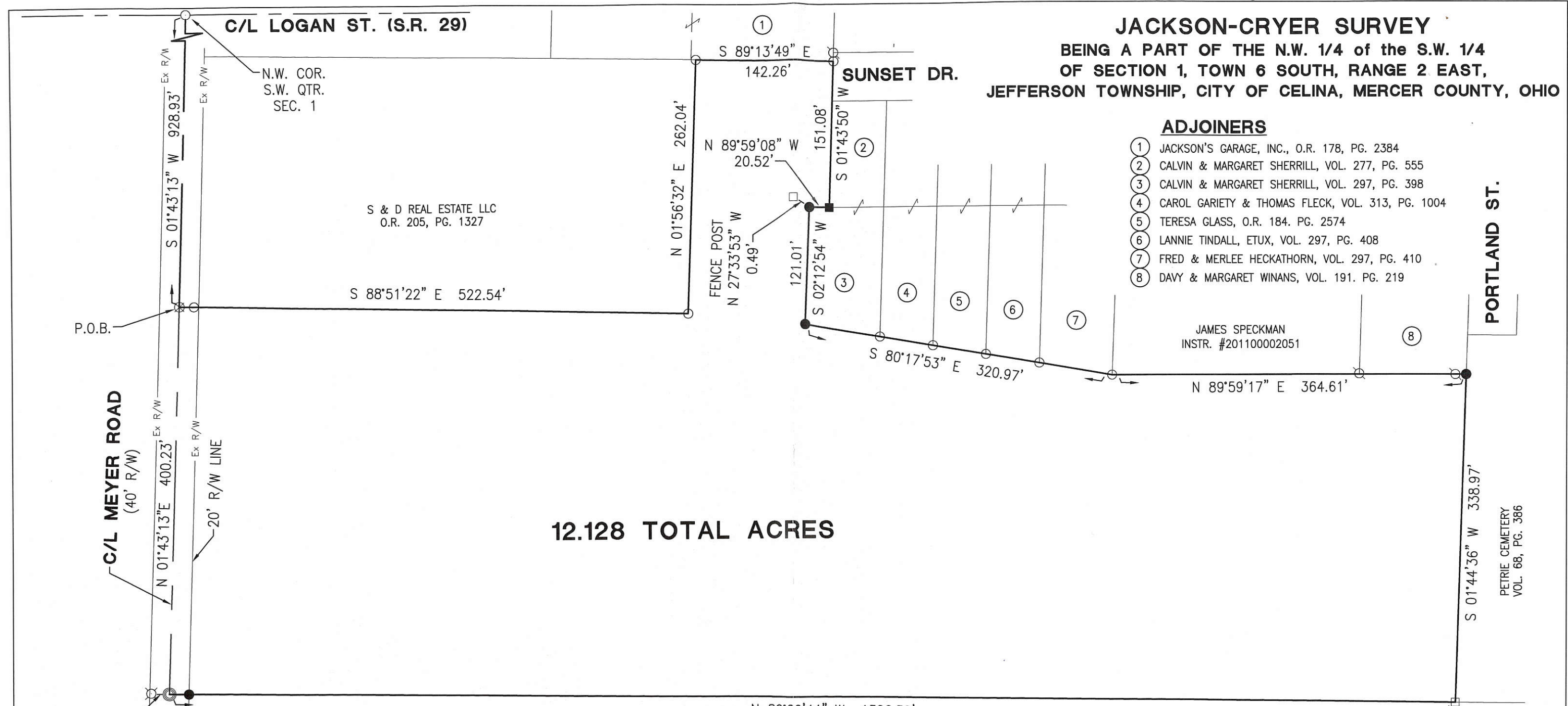
SUNSET DRIVE (50')





0801303018

**JACKSON-CRYER SURVEY**  
 BEING A PART OF THE N.W. 1/4 of the S.W. 1/4  
 OF SECTION 1, TOWN 6 SOUTH, RANGE 2 EAST,  
 JEFFERSON TOWNSHIP, CITY OF CELINA, MERCER COUNTY, OHIO



- ADJOINERS**
- ① JACKSON'S GARAGE, INC., O.R. 178, PG. 2384
  - ② CALVIN & MARGARET SHERRILL, VOL. 277, PG. 555
  - ③ CALVIN & MARGARET SHERRILL, VOL. 297, PG. 398
  - ④ CAROL GARIETY & THOMAS FLECK, VOL. 313, PG. 1004
  - ⑤ TERESA GLASS, O.R. 184, PG. 2574
  - ⑥ LANNIE TINDALL, ETUX, VOL. 297, PG. 408
  - ⑦ FRED & MERLEE HECKATHORN, VOL. 297, PG. 410
  - ⑧ DAVY & MARGARET WINANS, VOL. 191, PG. 219

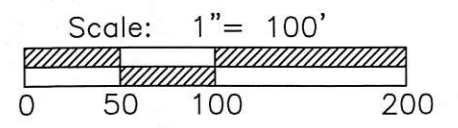
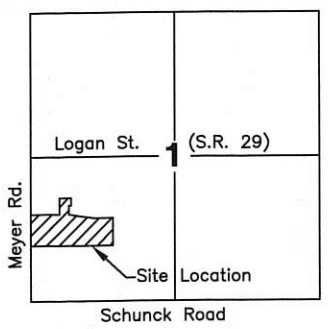
**12.128 TOTAL ACRES**

RR SPIKE  
 N 89°20'44" W  
 0.54'

- LEGEND**
- ⊗ Iron Pipe Found
  - ⊗ RR Spike Found
  - Iron Pin Found
  - Iron Pin Set
  - ⊙ Mag Nail Set
  - Steel Corner Post Found
  - Con Mon. Found
  - ⊗ Mag Nail Found


CHARLES & JENNIFER ZUMBERGE  
 VOL. 313, PG. 979

N 89°20'44" W 1326.59'



Surveyed By: *Craig W. Mescher*  
 Craig W. Mescher Reg. Surveyor No. 8237  
 Date: 05-22-12

PROJECT # 205808.16  
**FANNING HOWEY**  
 ENGINEERING GROUP  
 www.fhai.com/civilengineering | 419.586.2292  
 1200 Irscher Blvd. Celina, Ohio 45822



References:  
 Bearings from ALTA/ACSM Land Title Survey  
 for Solar Vision LLC, by Craig W. Mescher  
 P.S.# 8237 in May of 2012.

State of: Ohio County: Mercer  
 Township: Jefferson  
 Sec.: 1 Town: 6S Range: 2E  
 Deed Ref.: Instr. # 201000004469  
 Date Surveyed: May 22, 2012

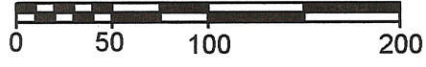
08-01C



08-01-303-019  
08-01C ✓



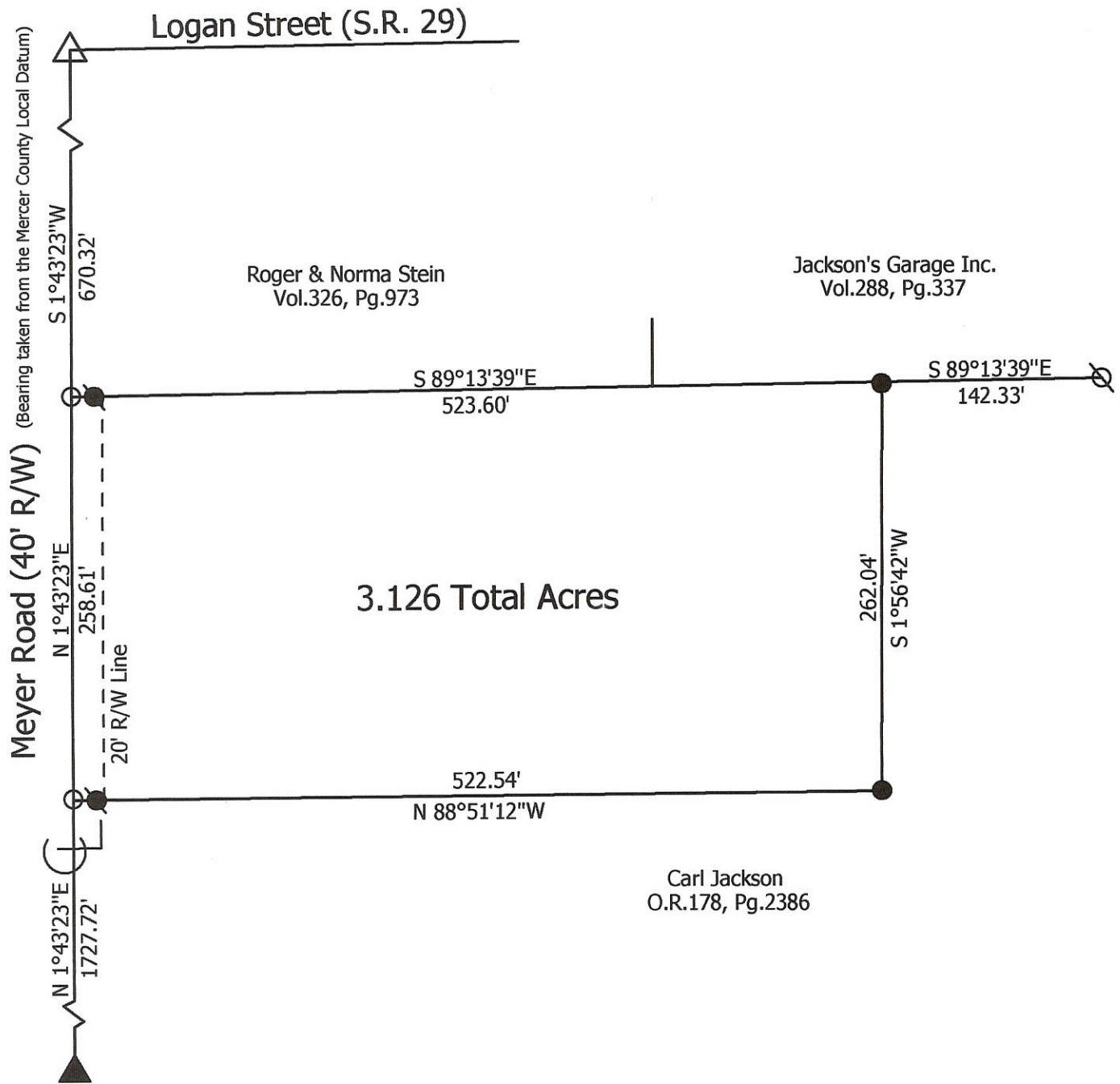
Scale: 1" = 100'



**Legend:**

- △ Cornerstone @ the W1/4 Post of Section 1
- ▲ Cornerstone @ the SW corner of Section 1
- ⊗ Iron Pin w/cap found (Jim Geeslin)
- 5/8" X 30" Iron Pin w/cap set
- Mag nail set
- ⊙ 5/8" X 30" Iron Pin w/cap set on line and 15.00' from corner

**Notes:**  
 1. Reference is made to a survey by Gordon Geeslin in Jan., 1982.  
 2. Reference is made to a survey by Jim Geeslin dated 9-15-03.



**Marbaugh Land Surveying**

1210 Yorkshire Court  
 Celina, Ohio 45822  
 (419) 586-4293

*Kent B. Marbaugh*  
 Kent B. Marbaugh P.S.7421



**Jackson Survey**

State of: Ohio County: Mercer  
 Township: Jefferson Sec: 1 Town: 6S Range: 2E  
 City/Village: Celina Subdivision: \_\_\_\_\_ Lot: \_\_\_\_\_  
 Deed Ref: O.R.178, Pg.2386 Date Surveyed: 10-5-05

Approvals:  
 Agency: Board of Health City of Celina County Engineer  
 Date: \_\_\_\_\_



0801327005

REPLAT  
CELINA, OHIO

JOB NO.

2016066.24

PROJECT MANAGER

DESIGNER

SLM

JEK

2 of 2

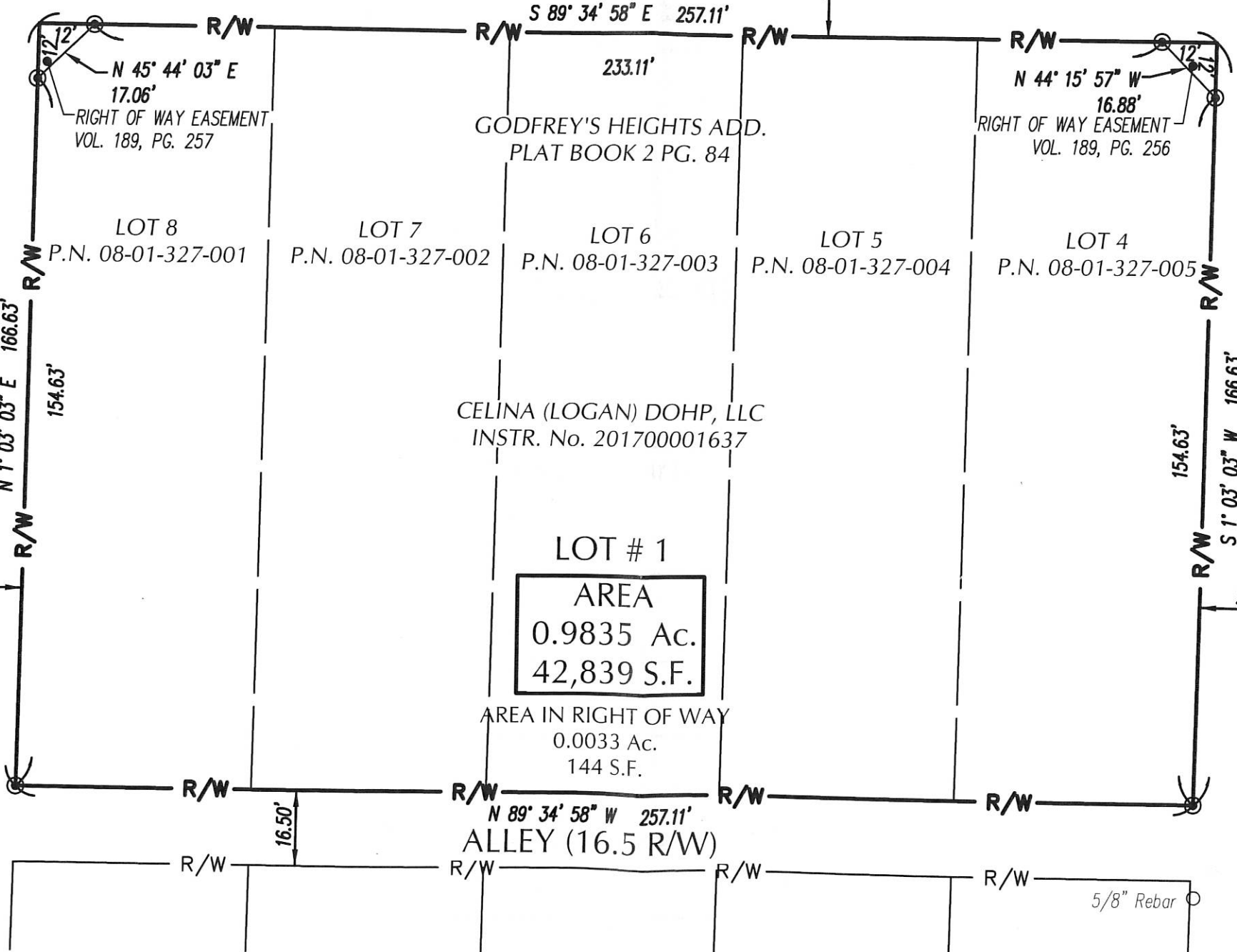

**BASIS OF BEARING:**

STATE PLANE GRID NORTH, NAD 83 (2011),  
GEOID 12B, OHIO NORTH ZONE.

W. LOGAN ST. (S.R. 29, 59.5' R/W)

JAY ST. (51' R/W)

MORTON ST. (50' R/W)

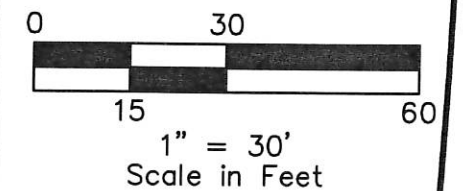


**REFERENCES:**

- COUNTY TAX MAP.
- DEEDS AS REFERENCED ON SURVEY
- PLATS AS REFERENCED ON SURVEY
- RIGHT OF WAY PLANS  
-MER.29-(11.48-11.49)-(12.90)

**LEGEND:**

- MAG NAIL SET
- EXISTING IRON PIN FOUND
- P/L - EXISTING PROPERTY LINE
- R/W - EXISTING RIGHT OF WAY
- C/L - EXISTING CENTER LINE



1" Pipe  
(PINCHED)

5/8" Rebar

1/2" Rebar

Drawing Name: O:\2016\2016066\24\_Celina DOHP\Survey\REPLAT\201606624 REPLAT.dwg  
April 14, 2017 3:53 PM - jhinchliffe



0801332009


OWNER ;

ST. JOHNS EVANGELICAL LUTHERAN CHURCH  
INSTRUMENT # 2016 - 2681

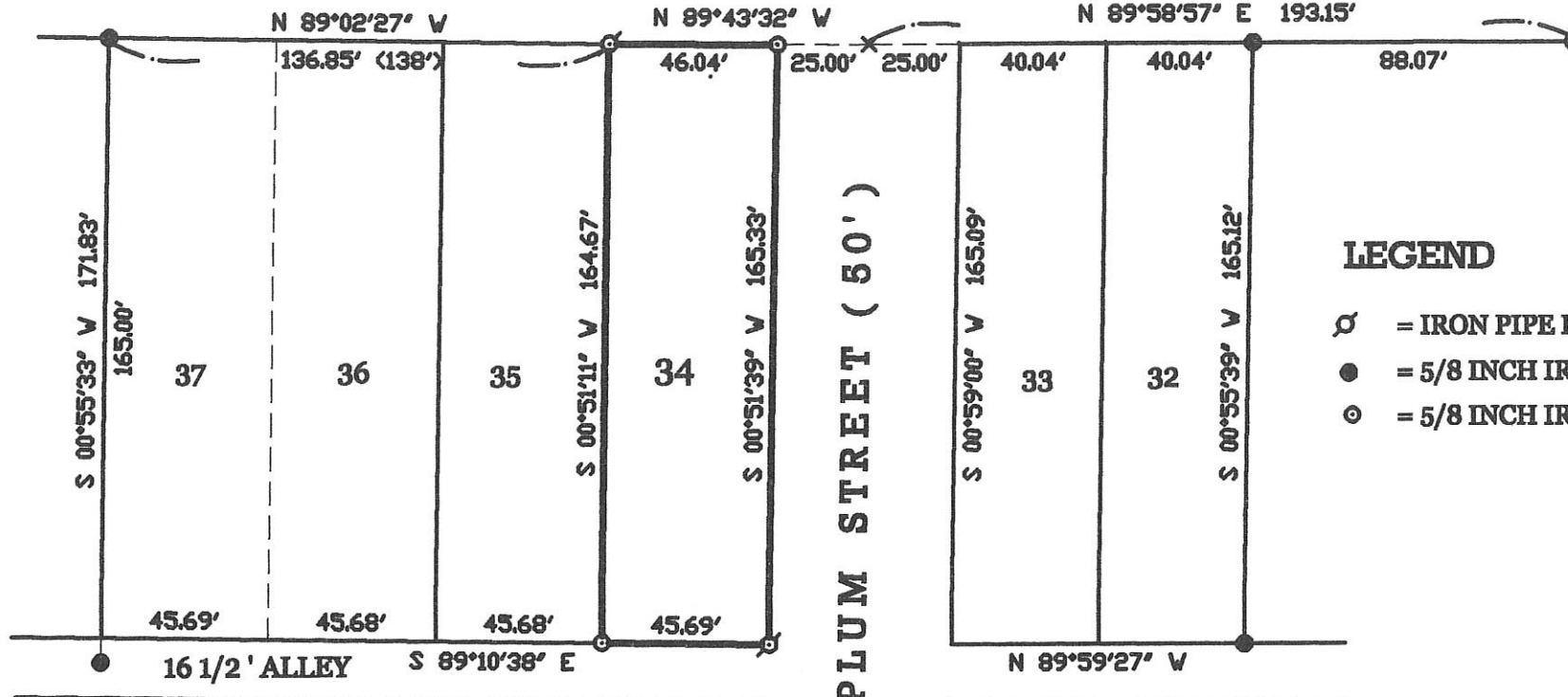
# SURVEY OF LOT 34 IN BROOKSIDE ADDITION TO THE CITY OF CELINA, MERCER COUNTY, OHIO.

MARCH 27, 2017

SCALE 1" = 50'



WILKINS STREET ( 66' )



### LEGEND

- ⊗ = IRON PIPE FOUND.
- = 5/8 INCH IRON BAR FOUND.
- ⊙ = 5/8 INCH IRON BAR SET.


### SURVEY REFERENCE :

BAKER SURVEY BY J. JAUERT , P.S. 6920 , MARCH 2011 .

### SURVEYED BY

*James W. Geeslin*  
 JAMES W. GEESLIN  
 P.S. No. 7764

PERMANENT PARCEL No.	Part of	Sec	T.	R.	Township
	Grantor	Area Returned			Acres
	Grantee	Area Returned			Acres
	Need References				
APPROVALS AGENCY	Board of Health	Date	Township Zoning Officer	Date	County Engineer



**GEESLIN**  
**LAND SURVEYING**  
 525 S. SECOND ST.  
 COLDWATER, OHIO 45828  
 PHONE: (419) 678-7232

08-01C

0801333003

# JOHN BAKER SURVEY

## SURVEY OF LOTS NO. 30 & 31 IN THE BROOKSIDE ADDITION TO THE CITY OF CELINA, MERCER COUNTY



OWNER:

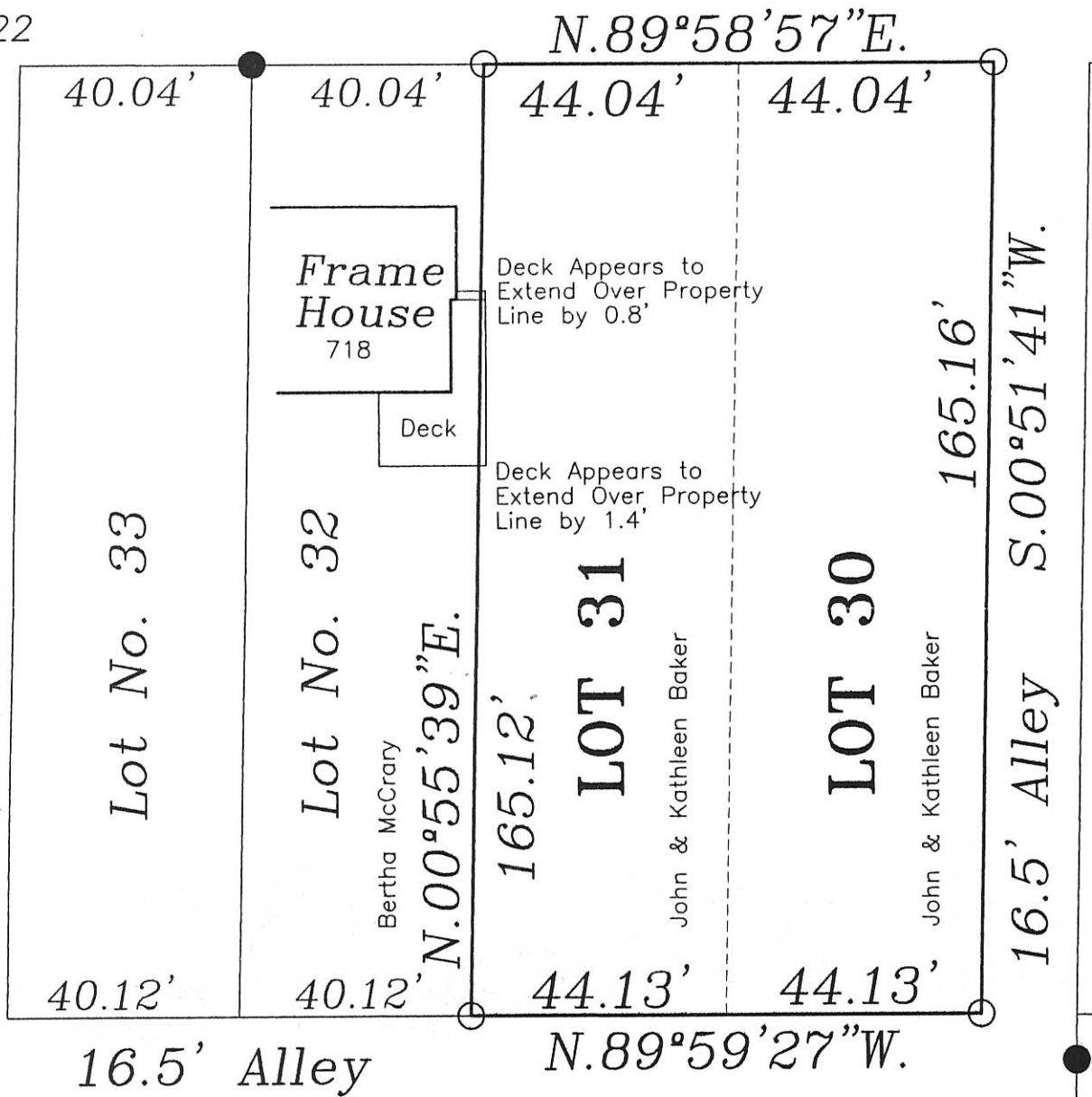
OHIO

Plat Book 2,  
Pages 95 & 96

John Baker  
714 Wilkins Street  
Celina  
Ohio 45822

Wilkins Street 66' R/W

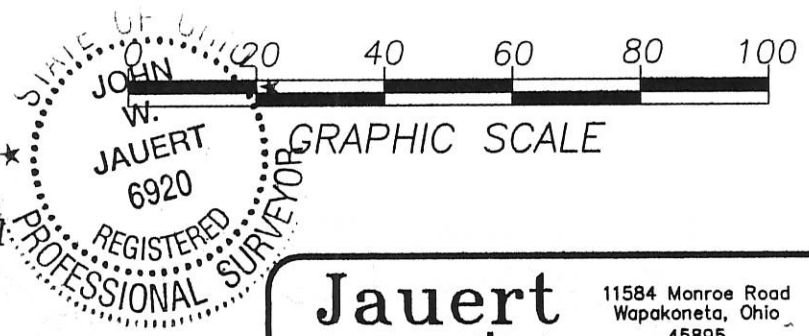
Plum Street 50' R/W



### LEGEND

- Iron Pin Set
- Iron Pin/Pipe Found

Basis of Bearings Assumed For Angular Basis Only.



ATTEST:   
 John W. Jauert  
 Professional Surveyor No. 6920

### Jauert surveying

11584 Monroe Road  
Wapakoneta, Ohio  
45895  
(419) 657-6999

CLIENT: John Baker		
COUNTY: Mercer	TOWNSHIP: Jefferson	SEC. 1
DRAWN BY: J.W.J.	SCALE: 1"=30'	DWG.# 11-3814
CHECKED BY:	DATE: March 2011	
SHEET 1 OF 1	(T-6 -S; R-2 -E)	

08-01C

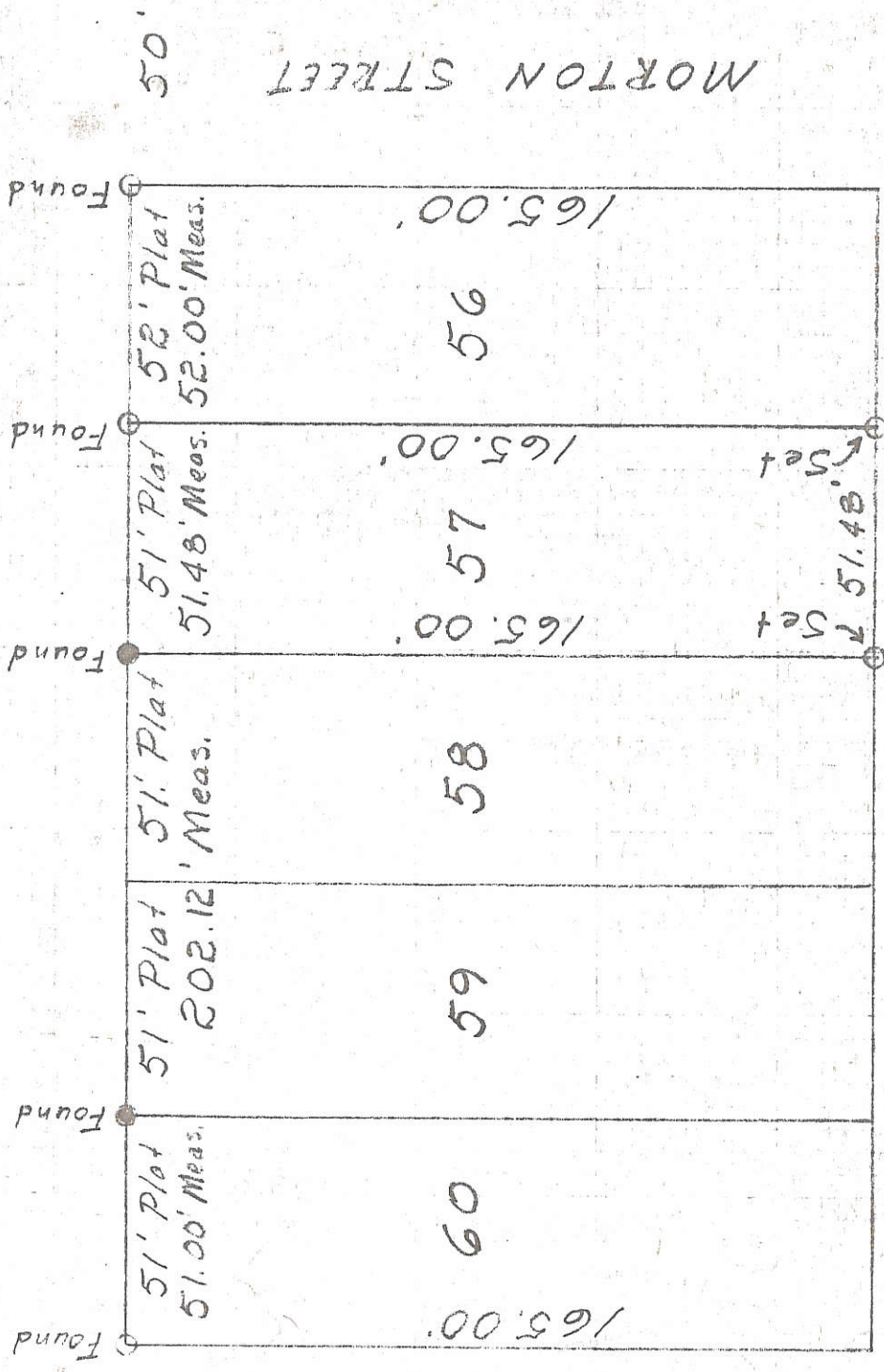


08 101C

0131


0801335004

SYCAMORE STREET



JAY STREET

MORTON STREET



NE 1/4 SW 1/4 SEC 1, T-6-S, R-2-E

SURVEY OF LOT 57  
GODFREY HEIGHTS ADDITION  
CITY OF CELINA, OHIO  
May 10, 1975

○ = Iron Pipe  
● = Iron Pin

NOTE: Plat measurements do not fit well in this section of Celina. Found existing markers on north side of lots and they fit existing evidence in field so used same. DLT

Surveyed by: *Donald L. Tevis*

Donald L. Tevis  
Registered Surveyor 5258

BK 5  
Pg. 97



0801339001 to  
-003

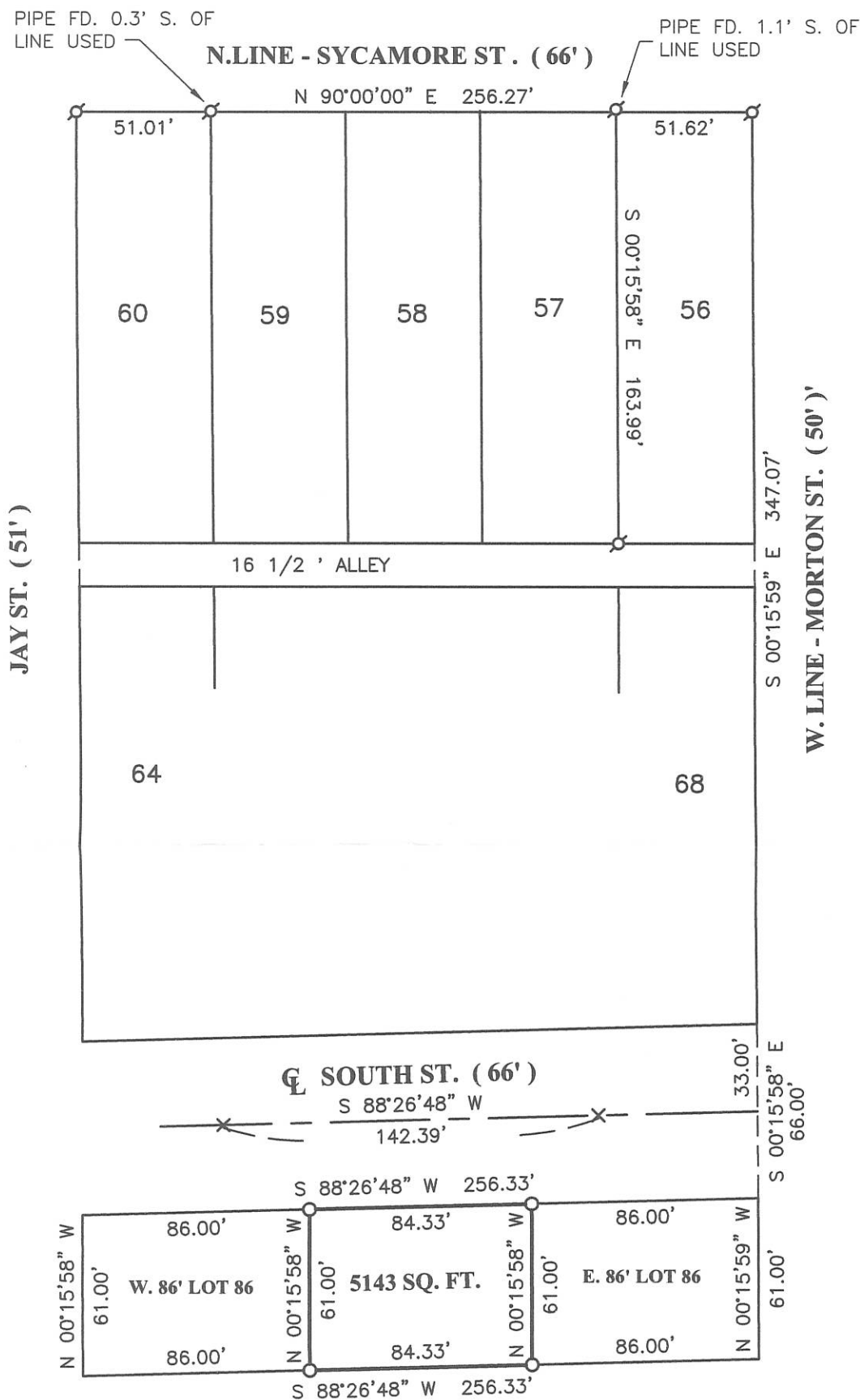
0801335005

\*\*\* REFER TO SURVEY OF LOT 57 BY  
D. TEVIS , P.S. 5258 , 5-10-75 .

THIS PLAT REPRESENTS AN ACTUAL FIELD SURVEY PERFORMED  
UNDER MY SUPERVISION, DATED THIS 8TH DAY OF AUGUST, 2017.

*James W. Geeslin*

ATTEST: JAMES W. GEESLIN  
PROFESSIONAL SURVEYOR 7764



**GARMAN SURVEY**

**OF PART OF LOT 73 IN GODFREY HEIGHTS ADDITION TO THE  
CITY OF CELINA , MERCER COUNTY , OHIO .**

**LEGEND**

- ⊘ = IRON PIPE FOUND .
- = 5/8 INCH IRON BAR SET .

AUGUST 8 , 2017


SCALE 1" = 60'



**GEESLIN  
LAND SURVEYING**

525 S. SECOND ST.  
COLDWATER, OHIO 45828

PHONE: (419)678-7233  
geeslinsurveying@gmail.com



PERMANENT  
PARCEL No. \_\_\_\_\_

Part of: \_\_\_\_\_ Sec. \_\_\_\_ T. \_\_\_\_ R. \_\_\_\_\_ Township

Grantor: \_\_\_\_\_ Area Retained: \_\_\_\_\_ Acres

Grantee: \_\_\_\_\_ Area Retained: \_\_\_\_\_ Acres

Deed References: \_\_\_\_\_

APPROVALS:

AGENCY: \_\_\_\_\_ Board of Health \_\_\_\_\_ Township Zoning Officer \_\_\_\_\_ Township Zoning Officer

DATE: \_\_\_\_\_

08-01C



0801403004  
0801403005

08-01C



SURVEYED BY Gordon L. Geeslin  
GORDON L. GEESLIN  
REGISTERED SURVEYOR  
No. 5372



LEGEND

- 'A' = POINT FD. FROM PREVIOUS SURVEY.
- 'B' = CONC. MON. FD 0.8"± N. OF LOT CORNER.
- 'C' = 5/8 INCH IRON BAR SET.

COUNTY

SURVEY OF THE LINE BETWEEN  
LOTS 76 & 77 - BROOKSIDE ADD. TO  
CELINA, OHIO.

JULY, 1977.

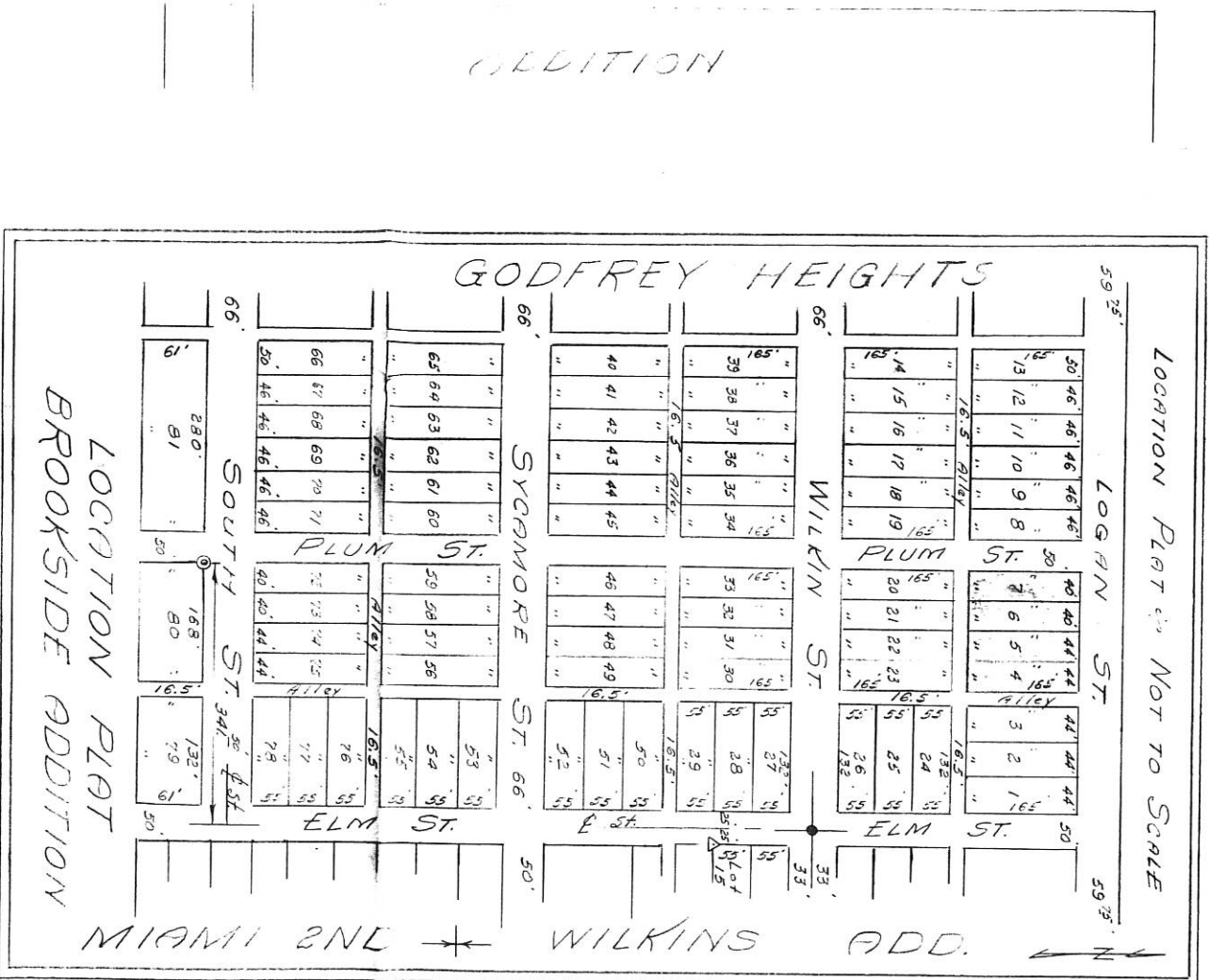
SCALE 1" = 100'

# MIE RHOLZER SURVEY

LOTS NUMBER, 4-5-6-7

BROOKSIDE ADD. & CITY OF CELINA

August 1971



Scale: 1" = 20'

Legend:

- ⊙: Patented iron survey stakes
- △: Section Stone
- ⊙: Concrete Mon.

Surveyors' Certificate:

This survey of the request of, and for the  
 convenience of, P. T. H. Marshall



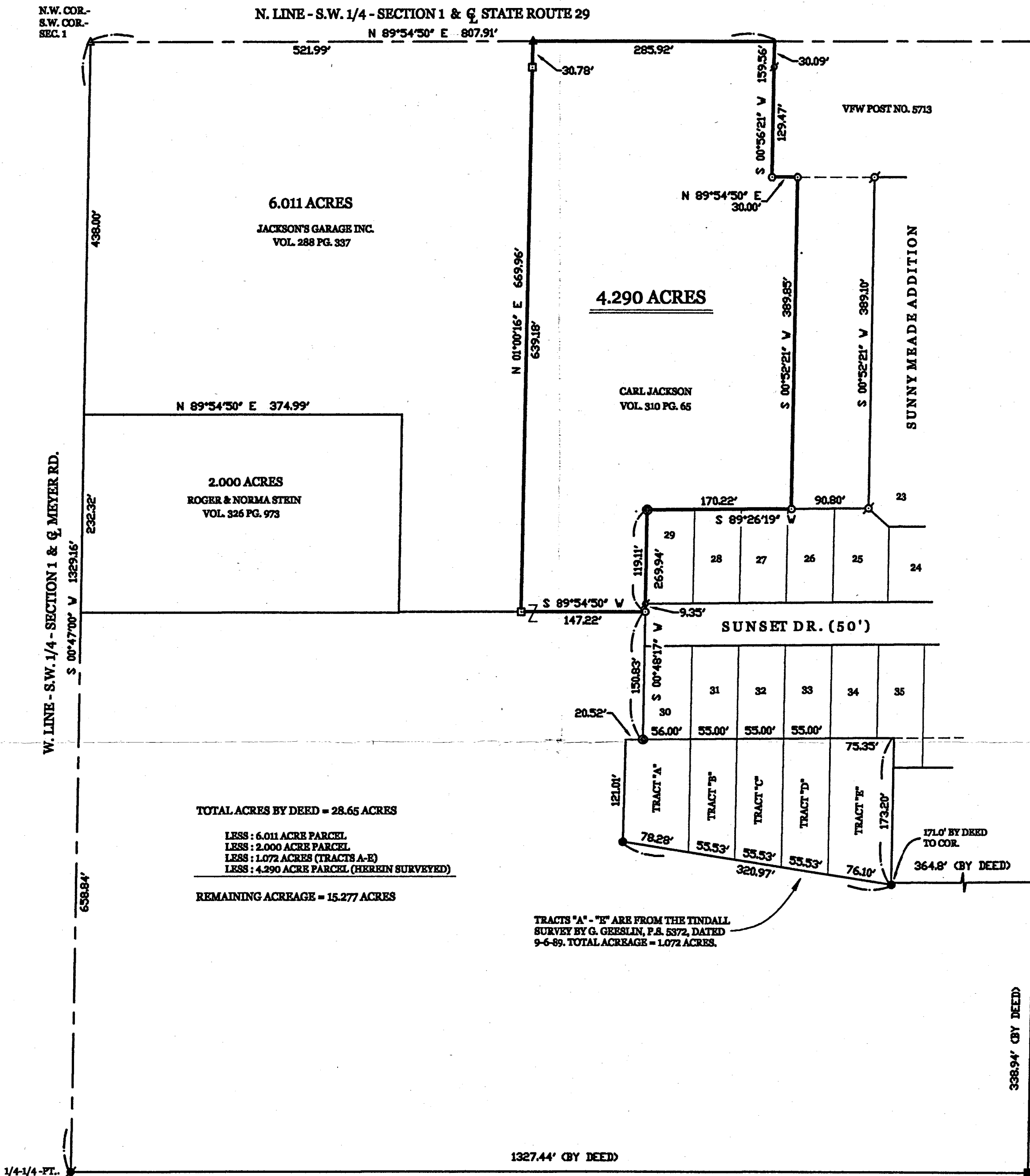
# JACKSON SURVEY

PART OF THE N.W. 1/4 OF THE S.W. 1/4 OF SECTION 1, TOWN 6 SOUTH, RANGE 2 EAST,  
(JEFFERSON TOWNSHIP), MERCER COUNTY, OHIO.

SEPTEMBER 15, 2003



SCALE 1" = 100'




TOTAL ACRES BY DEED = 28.65 ACRES  
 LESS: 6.011 ACRE PARCEL  
 LESS: 2.000 ACRE PARCEL  
 LESS: 1.072 ACRES (TRACTS A-E)  
 LESS: 4.290 ACRE PARCEL (HEREIN SURVEYED)  
 REMAINING ACREAGE = 15.277 ACRES

TRACTS "A" - "E" ARE FROM THE TINDALL SURVEY BY G. GEESLIN, P.S. 5372, DATED 9-6-89. TOTAL ACREAGE = 1.072 ACRES.

### LEGEND

- ▲ = RAILROAD DATE NAIL.
- ♣ = RAILROAD SPIKE FOUND.
- ♣ = IRON PIPE FOUND.
- = CONCRETE MONUMENT FOUND.
- = 5/8 INCH IRON BAR FOUND.
- = 3" STEEL FENCE POST.
- = POST CALLED FOR AS PER B. GEBHART SURVEY.
- = 5/8 INCH IRON BAR SET.


\* REFER TO SURVEY OF 28.65 ACRE PARCEL BY B. GEBHART, RECORDED AT BOOK 4, PG. 189, IN THE MERCER COUNTY ENGINEER'S OFFICE.



## GEESLIN LAND SURVEYING

P.O. BOX 422  
CELINA, OHIO

PHONE (419) 586-6155  
FAX (419) 678-9332



SURVEYED BY

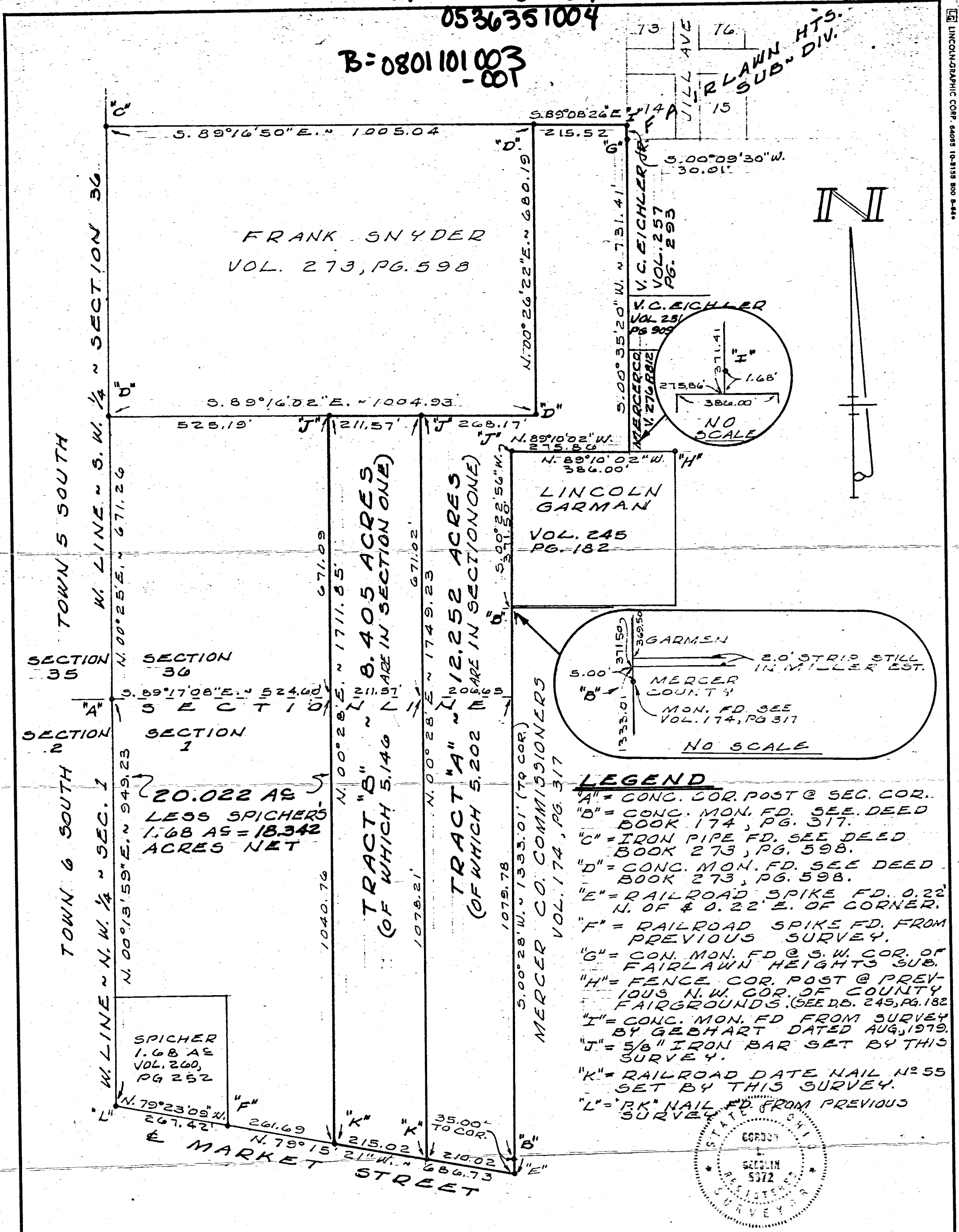
*James W. Geeslin*  
 JAMES W. GEESLIN  
 P.S. No. 7764

A=0801101004

08-01C

0536351004

B=0801101003  
-001



SECTION 35  
SECTION 36  
SECTION 2  
SECTION 1

W. LINE ~ S.W. 1/4 ~ SECTION 36  
W. LINE ~ S.W. 1/4 ~ SECTION 36  
W. LINE ~ N.W. 1/4 ~ SEC. 1  
W. LINE ~ N.W. 1/4 ~ SEC. 1

20.022 AC  
LESS SPICHERS  
1.68 AC = 18.342  
ACRES NET


SPICHER  
1.68 AC  
VOL. 260,  
PG 252

TRACT "B" ~ 8.405 ACRES  
(OF WHICH 5.146 ARE IN SECTION ONE)

TRACT "A" ~ 12.252 ACRES  
(OF WHICH 5.202 ARE IN SECTION ONE)

MERCER CO. COMMISSIONERS  
VOL. 174, PG. 317

- LEGEND**
- "A" = CONC. COR. POST @ SEC. COR.
  - "B" = CONC. MON. FD. SEE DEED BOOK 174, PG. 317.
  - "C" = IRON PIPE FD. SEE DEED BOOK 273, PG. 598.
  - "D" = CONC. MON. FD. SEE DEED BOOK 273, PG. 598.
  - "E" = RAILROAD SPIKE FD. 0.22' N. OF & 0.22' E. OF CORNER.
  - "F" = RAILROAD SPIKE FD. FROM PREVIOUS SURVEY.
  - "G" = CON. MON. FD @ S.W. COR. OF FAIRLAWN HEIGHTS SUB.
  - "H" = FENCE COR. POST @ PREVIOUS N.W. COR. OF COUNTY FAIRGROUNDS (SEE DB. 245, PG. 182)
  - "I" = CONC. MON. FD FROM SURVEY BY GEBHART DATED AUG, 1979.
  - "J" = 5/8" IRON BAR SET BY THIS SURVEY.
  - "K" = RAILROAD DATE NAIL NO 55 SET BY THIS SURVEY.
  - "L" = "P.K" NAIL FD. FROM PREVIOUS SURVEY.



SURVEY FOR MERCER COUNTY FAIR BOARD OF PART OF THE C.O. MILLER ESTATE IN THE S.W. 1/4 OF SEC. 36, TOWN 5 SOUTH, RANGE 2 EAST AND THE N.W. 1/4 OF SEC. 1, TOWN 6 SOUTH, RANGE 2 EAST (JEFFERSON TOWNSHIP), MERCER COUNTY, OHIO.

JANUARY, 1980

SCALE 1" = 200'

SURVEYED BY Gordon L. Geeslin  
GORDON L. GEESLIN  
REGISTERED SURVEYOR NO 5372  
CELINA, OHIO.

COMM. NO.	DRAWN BY	DATE	REVISION DATE	SHEET NO.
	CHECKED BY		2/27/80 TO SHOW 20.022 ACRES	

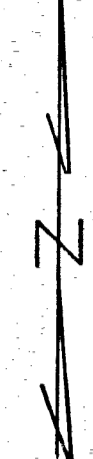
Y109 | 453



WOODROW WILSON SURVEY  
PT. NW 1/4 SW 1/4 SEC. 1, T6S, R2E

08-01C 1  
4

0801301001  
0801301002  
0801303019 0801303018



Scale: 1" = 100'

Legend:

- Railroad Spike
- Iron Pipe
- ⊙ Concrete Mon.
- Wire Fence
- ⊕ Existing Fire Hydrants

This survey requested by Woodrow Wilson, showing bearings, length of lines, stakes, monuments etc., is correct to the best of my knowledge.

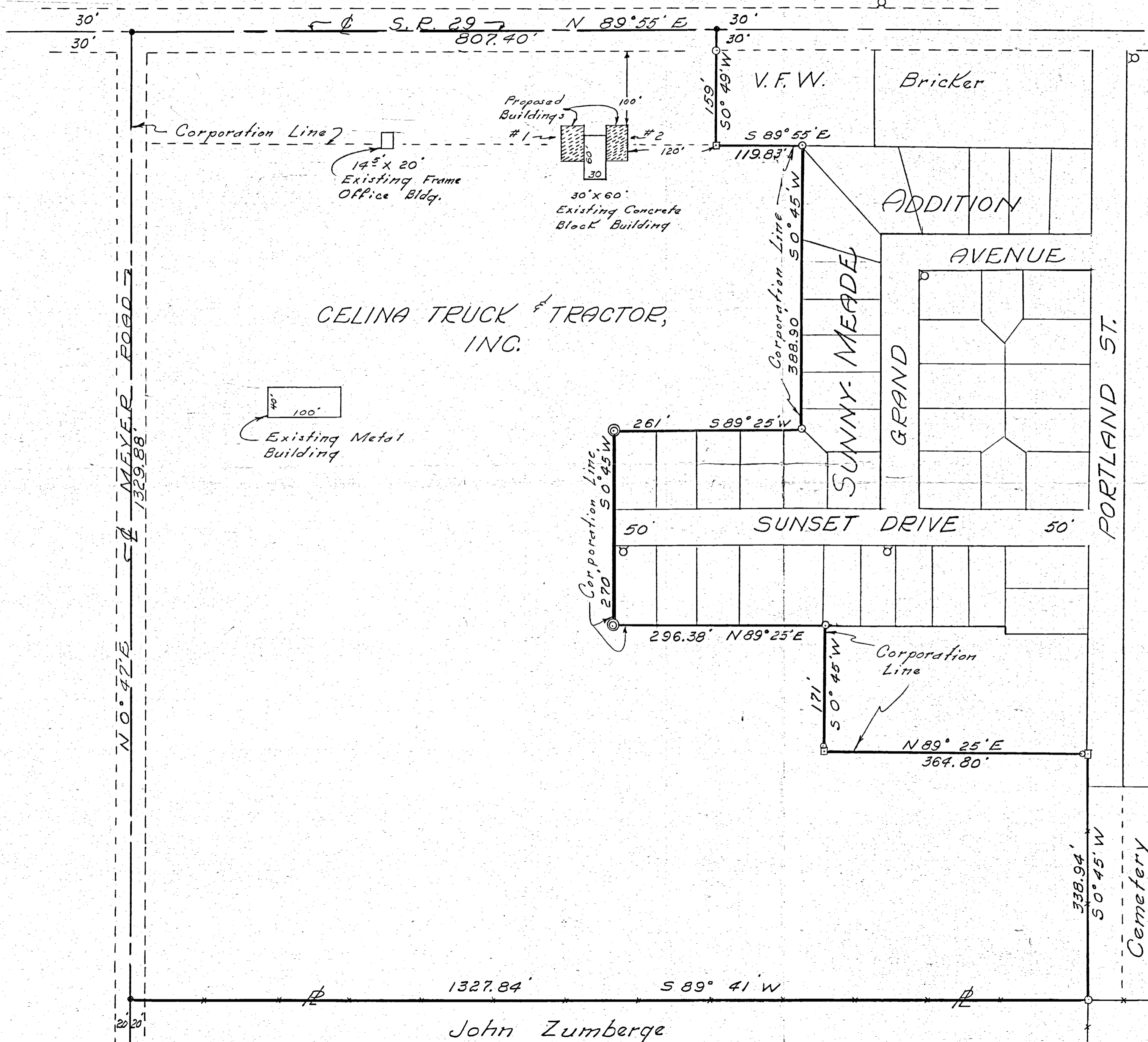
Stakes and monuments set as shown. Bearings are observed magnetic.

*B. E. Gebhart*

B. E. Gebhart, R. Sur. 3909

7/21/64

This plat re-drawn 2/15/68, from print of original & notes in Field Book 41.



CELINA TRUCK & TRACTOR, INC.

John Zumberge

0132  
08-01C

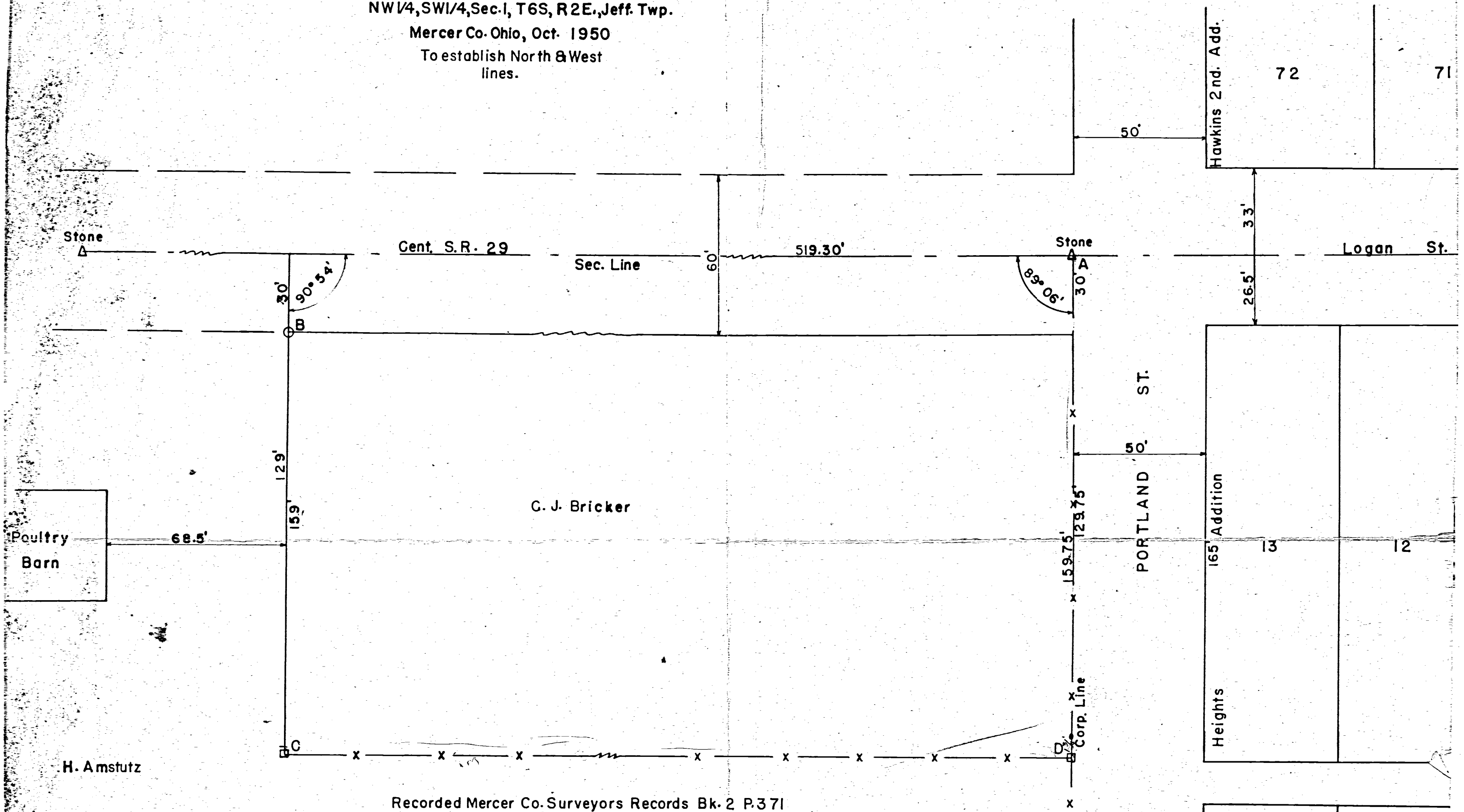
08013 01003

# AMSTUTZ SURVEY

NW1/4, SW1/4, Sec. 1, T6S, R2E, Jeff. Twp.

Mercer Co. Ohio, Oct. 1950

To establish North & West lines.




Recorded Mercer Co. Surveyors Records Bk. 2 P.371

Point A is a stone in the center of S.R. 29 and on the Sec. line. Point B is an iron pipe set 30' South of the Sec. line. Point C is a conc. post set as the SW Cor. Point D is a conc. post set as the SE Cor.

I certify that I have made the above survey and plat and that all distances, angles, etc. are correct to the best of my knowledge.

Scale 1" = 30'

Signed B. R. Gebhart Date Dec 2-50

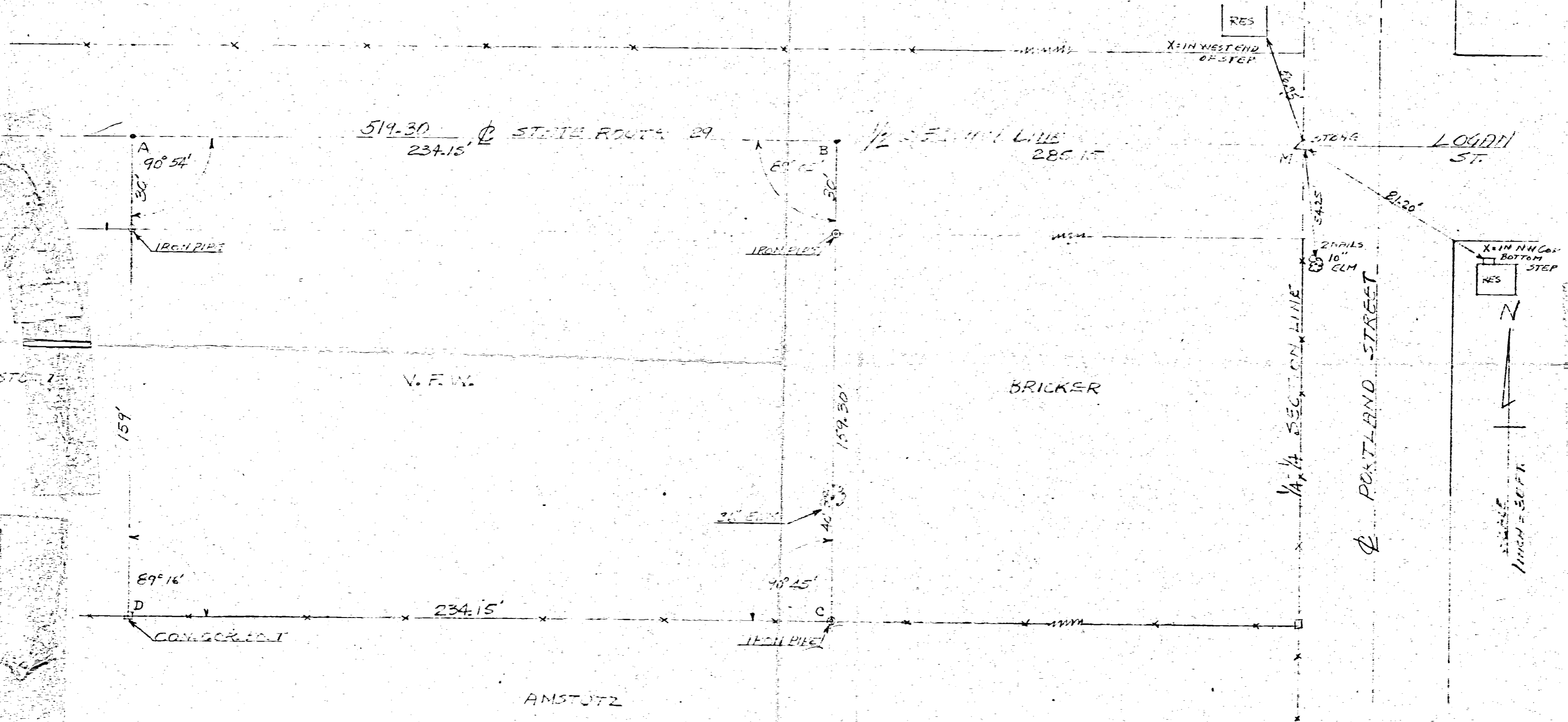




08-01C

0801301003

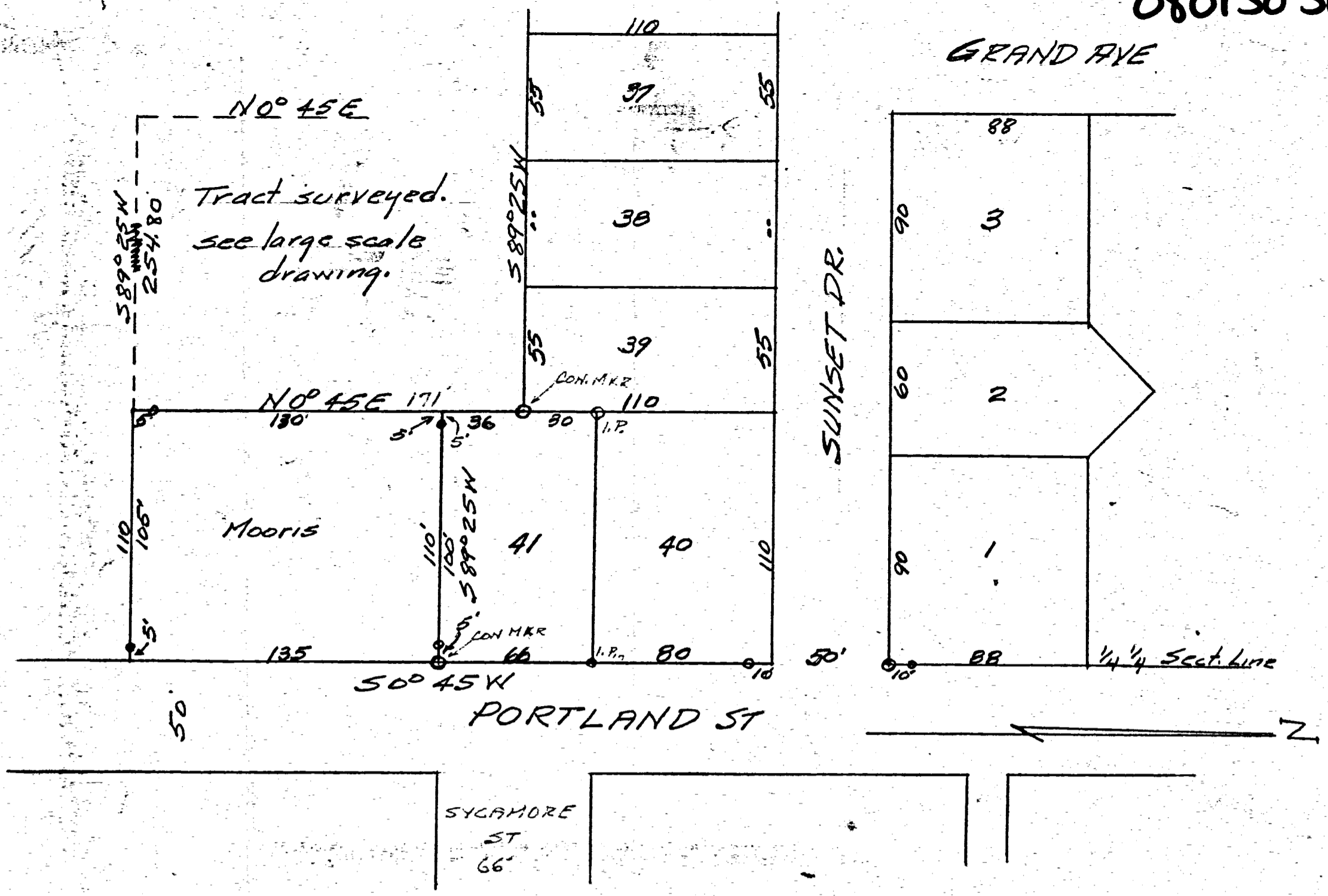
V.F.W. SURVEY  
 NW 1/4 - SW 1/4 SECTION I T6S, R2E  
 JEFFERSON TWP MERCER CO OHIO  
 JUNE - 1952



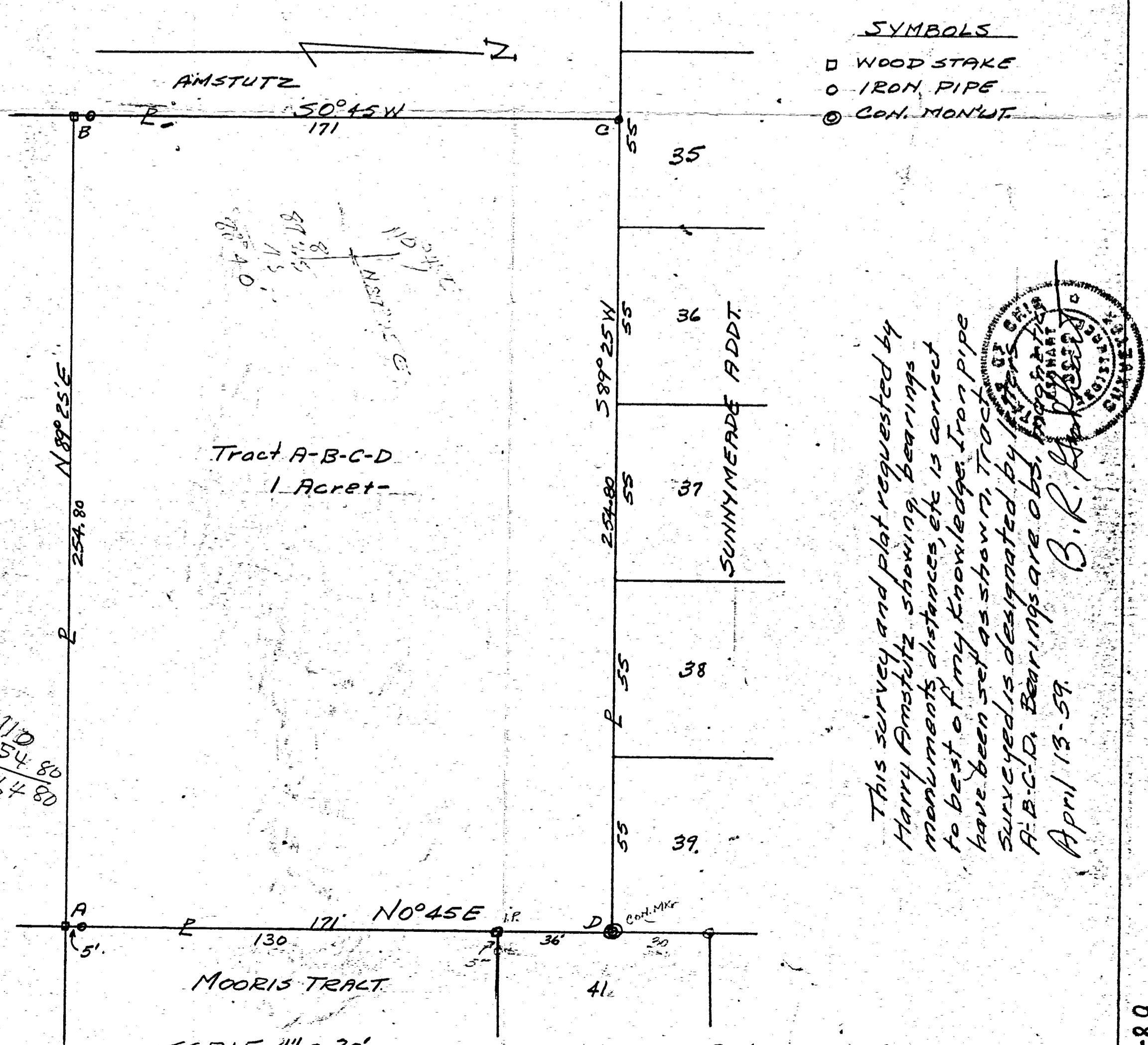
RECORDED BOOK PAGE 398 COUNTY  
 ENGRS RECORDS MERCER CO, OHIO

THE ABOVE SURVEY AND PLAT IS CORRECT  
 TO BEST OF MY KNOWLEDGE

*W. H. Kiehl*  
 Rept # 3901



Part of SUNNYMEADE Addt. to CELINA showing location of tract surveyed, in its relation to above Addt. and Morris tract  
 SCALE 1" = 50'



110  
 254.80  
 364.80

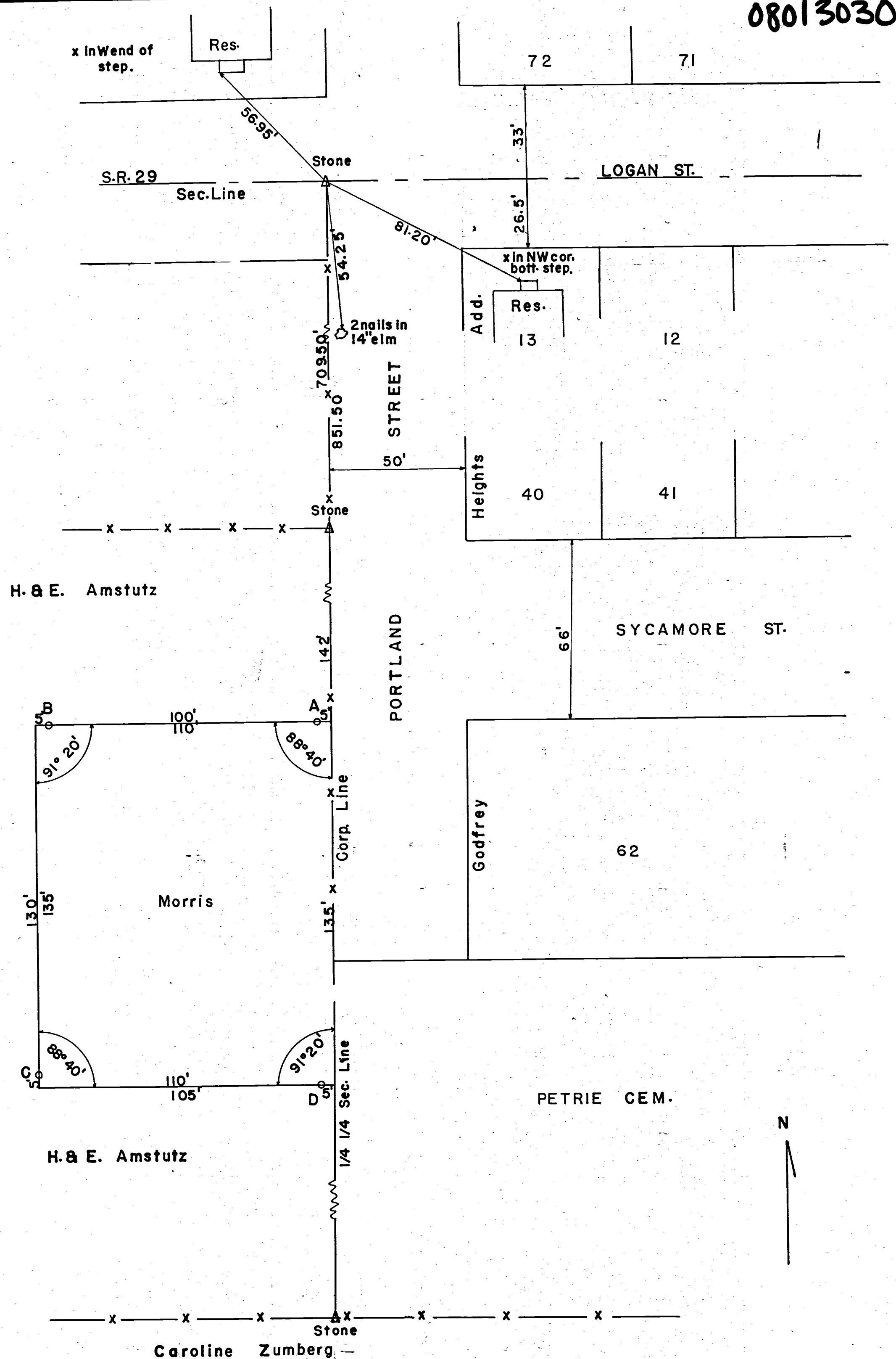
SCALE 1" = 30'

AMSTUTZ SURVEY  
 NW 1/4 - SW 1/4 SECT I, T65-R2E  
 JEFFERSON TWP. MERCER Co. OHIO  
 N.B. 18 P. 25



08-01c25

0801303017



**MORRIS SURVEY**  
 NW 1/4, SW 1/4, Sec. 1, T6S, R2E. Jeff. Twp.  
 Mercer Co. Ohio, Oct. 1950

Scale 1" = 30'

The above survey lies West of Portland St. and South of S.R. 29. Point A is an iron pipe set 5' West of the NE corner. Point B is an iron pipe set 5' East of the NW corner. Point C is an iron pipe set 5' North of the SW corner. Point D is an iron pipe set 5' West of the SW corner. Recorded in Mercer Co. Surveyors Records Bk. 2 P. 369.

I certify that the above survey and plat is correct to the best of my knowledge.

Signed B. R. Gebhard Date \_\_\_\_\_

V.C.E.

0131

0801329001  
0801329002  
0801329003

# HIERHOLZER SURVEY

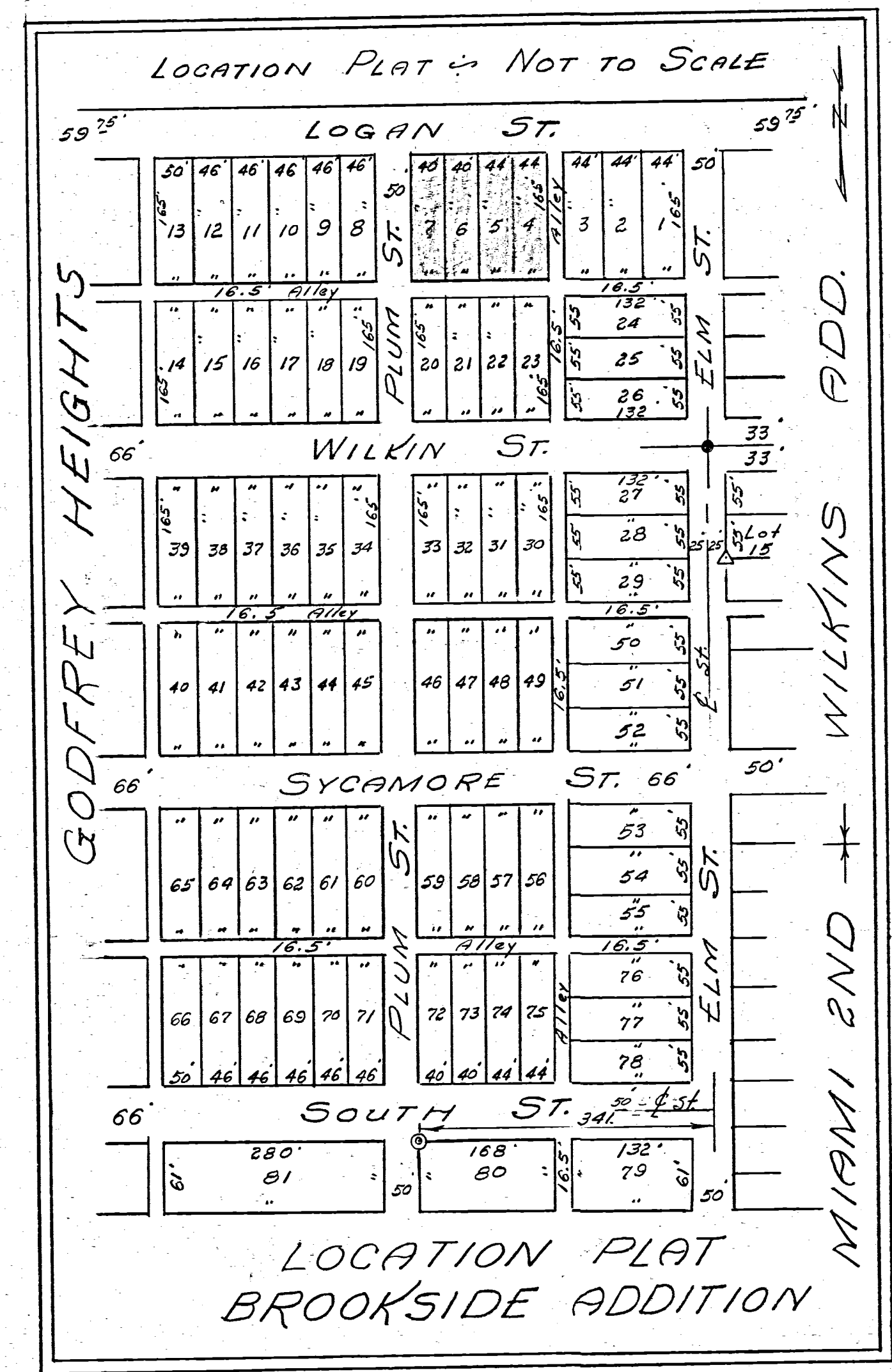
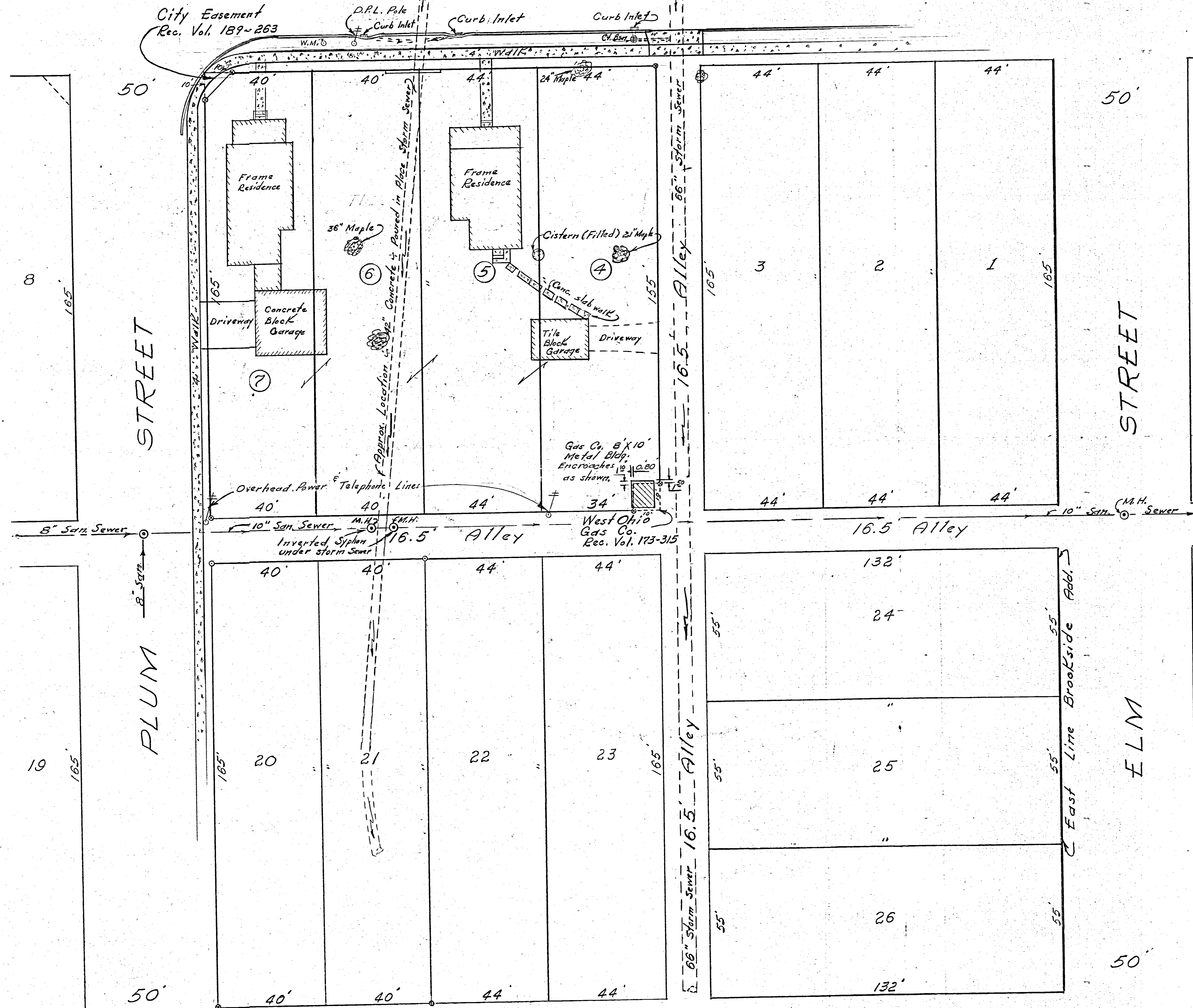
LOTS NUMBER 4-5-6-7  
BROOKSIDE ADD. & CITY OF CELINA  
August 1971

McGEES ADD.

THOMPSON PRITCHARD

ADDITION

LOGAN STREET



Scale: 1" = 20'

Legend:

- = Patented iron survey stakes
- △ = Section Stone
- ⊙ = Concrete Mon.

Surveyor's Certificate:

This survey at the request of, and for the exclusive use of, John Hierholzer.

I hereby certify this survey showing markers, lot location & adjacent lots, streets, properties etc. to be correct to the best of my knowledge and belief.

8-25-71  
Date


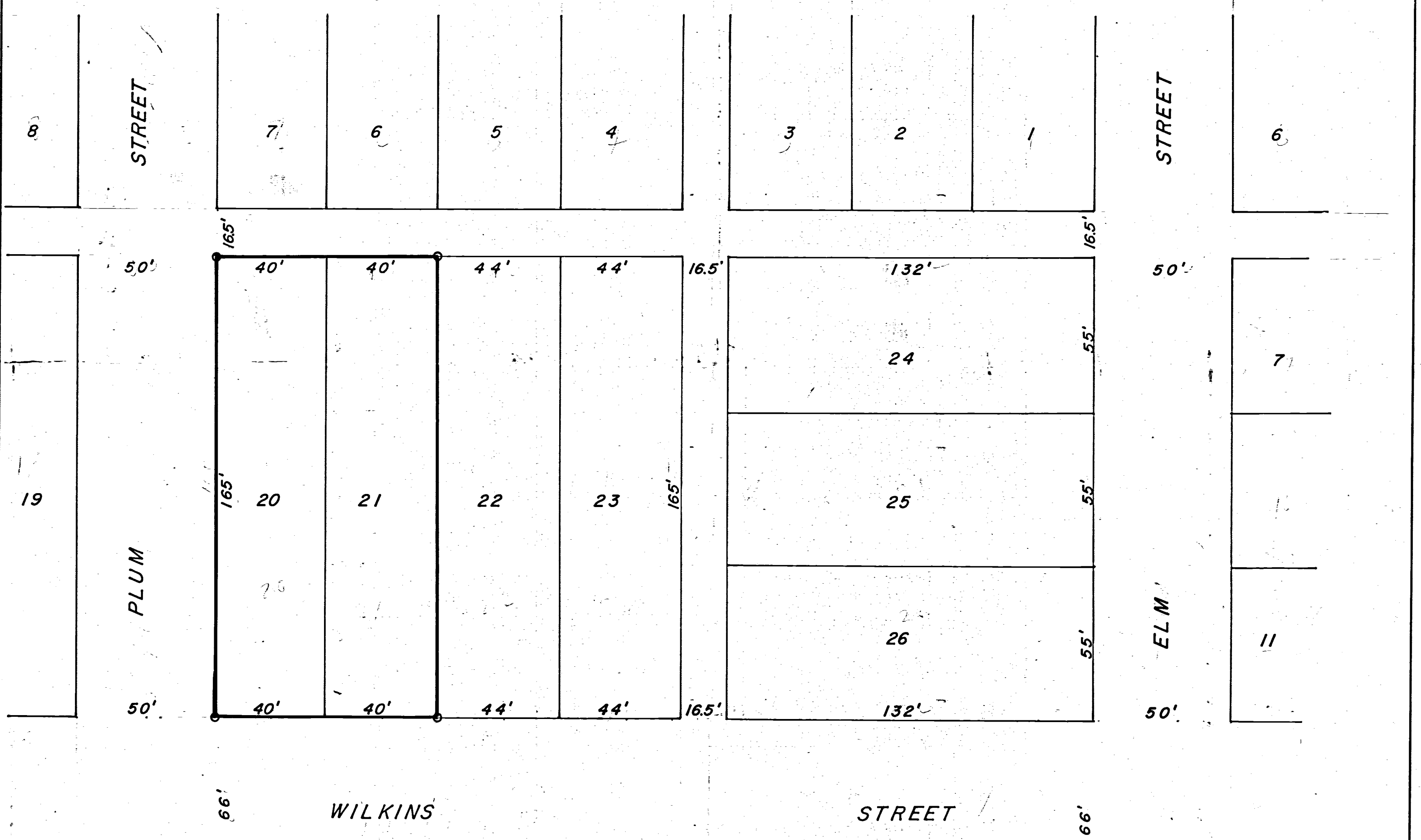
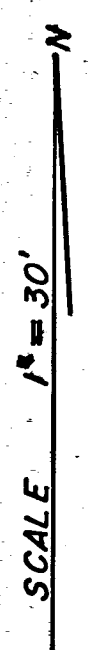
B. R. Gebhart  
B. R. Gebhart, Registered Surveyor #3909



SURVEY OF LOTS 20 AND 21  
BROOKSIDE ADDITION  
CITY OF CELINA, OHIO  
1969

LEGEND

- ⊙ CONCRETE MONUMENT
- Δ STONE
- IRON PIPE



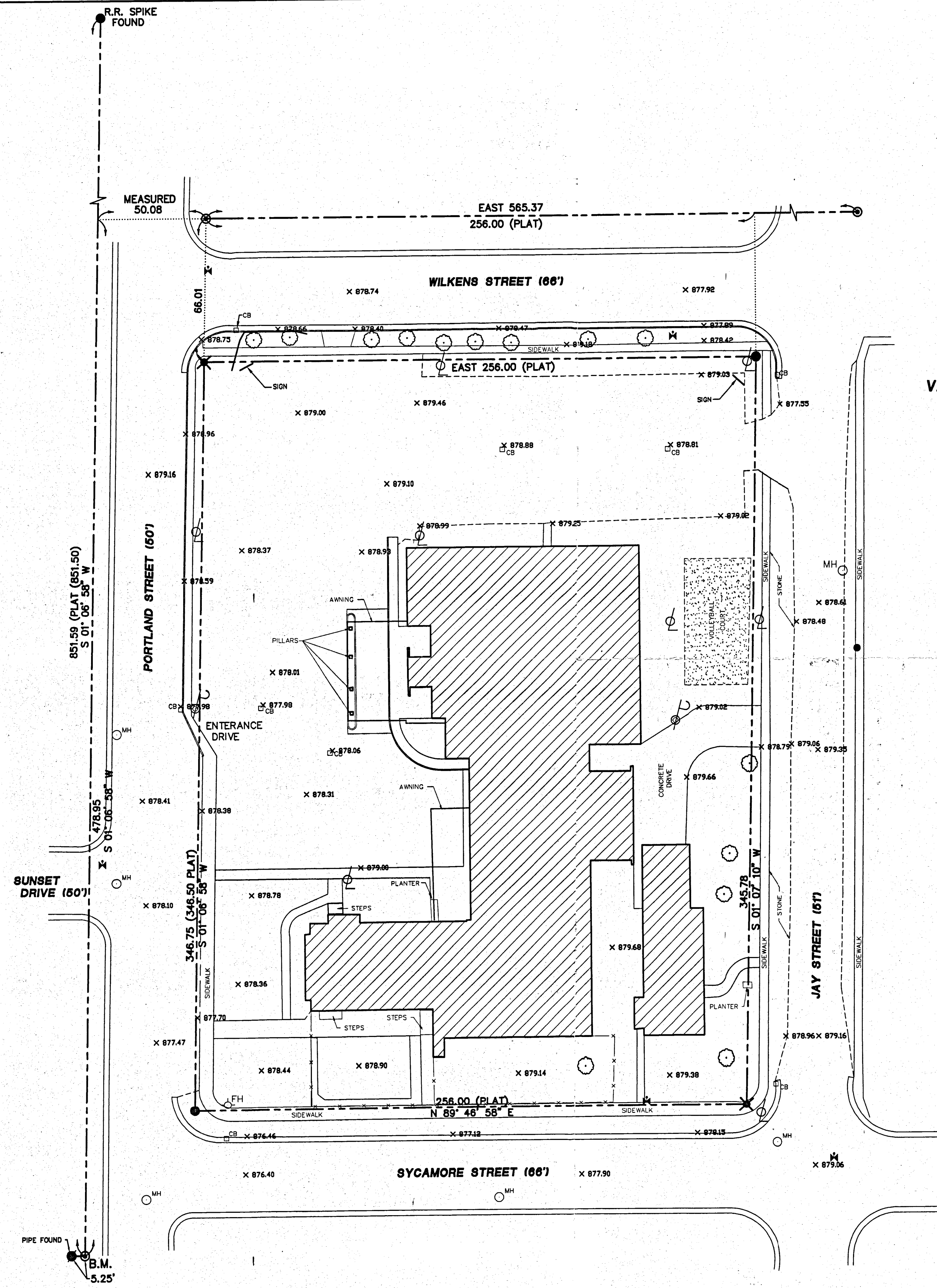
⊙ SE COR. OF INTERSECTION  
PLUM ST. & SOUTH ST.

I HEREBY CERTIFY THIS PLAT AND SURVEY  
TO BE CORRECT TO THE BEST OF MY KNOWLEDGE  
AND BELIEF.

10/7/69  
Date

*B. R. Gebhart*  
Registered Surveyor No. 3909

SW COR. LOT 15  
WILKINS ADD.



**BOUNDARY AND TOPOGRAPHIC SURVEY FOR  
GRACE MISSIONARY CHURCH OF LOTS 35-44 AND  
VACATED ALLEY IN GODFREY HEIGHTS ADDITION TO THE  
CITY OF CELINA, MERCER COUNTY, OHIO.**

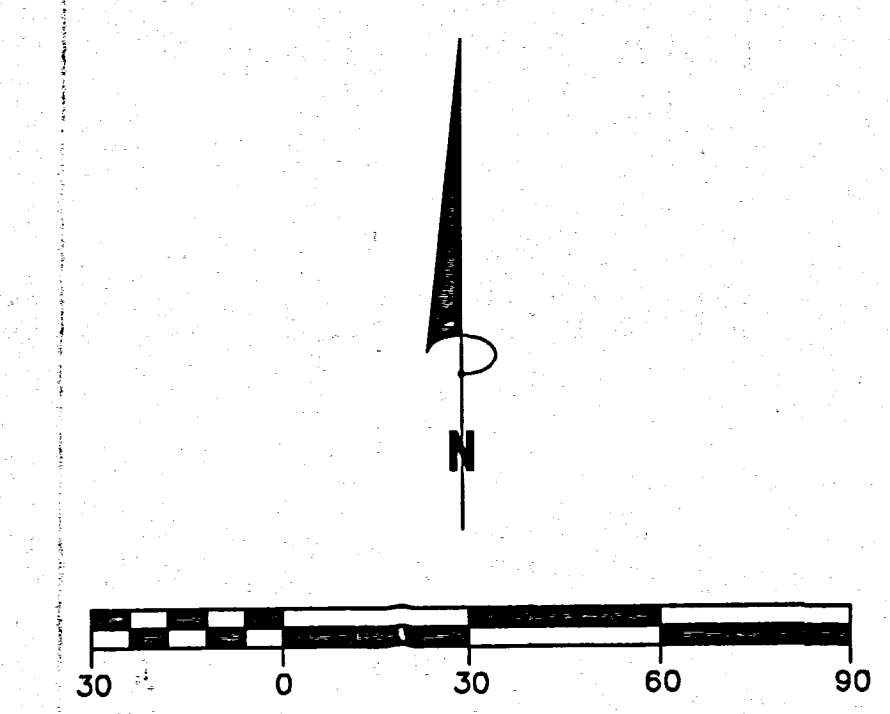
**LEGEND**

●	5/8" IRON BAR SET
⊙	CONCRETE MONUMENT FOUND
⊗	PK NAIL SET
⊕	LIGHT POLE
⊖	POWER POLE
⊗	FENCE
⊗	WATER VALVE
B.M.	BENCHMARK, TOP OF CONCRETE MONUMENT. ELEV. = 877.53

BOUNDARY AND  
TOPOGRAPHIC  
SURVEY

GRACE MISSIONARY  
CHURCH  
CELINA, OHIO

**GEESSLIN  
LAND SURVEYING**  
804 EAST MARKET STREET  
CELINA, OHIO 45822  
(419) 586-6155



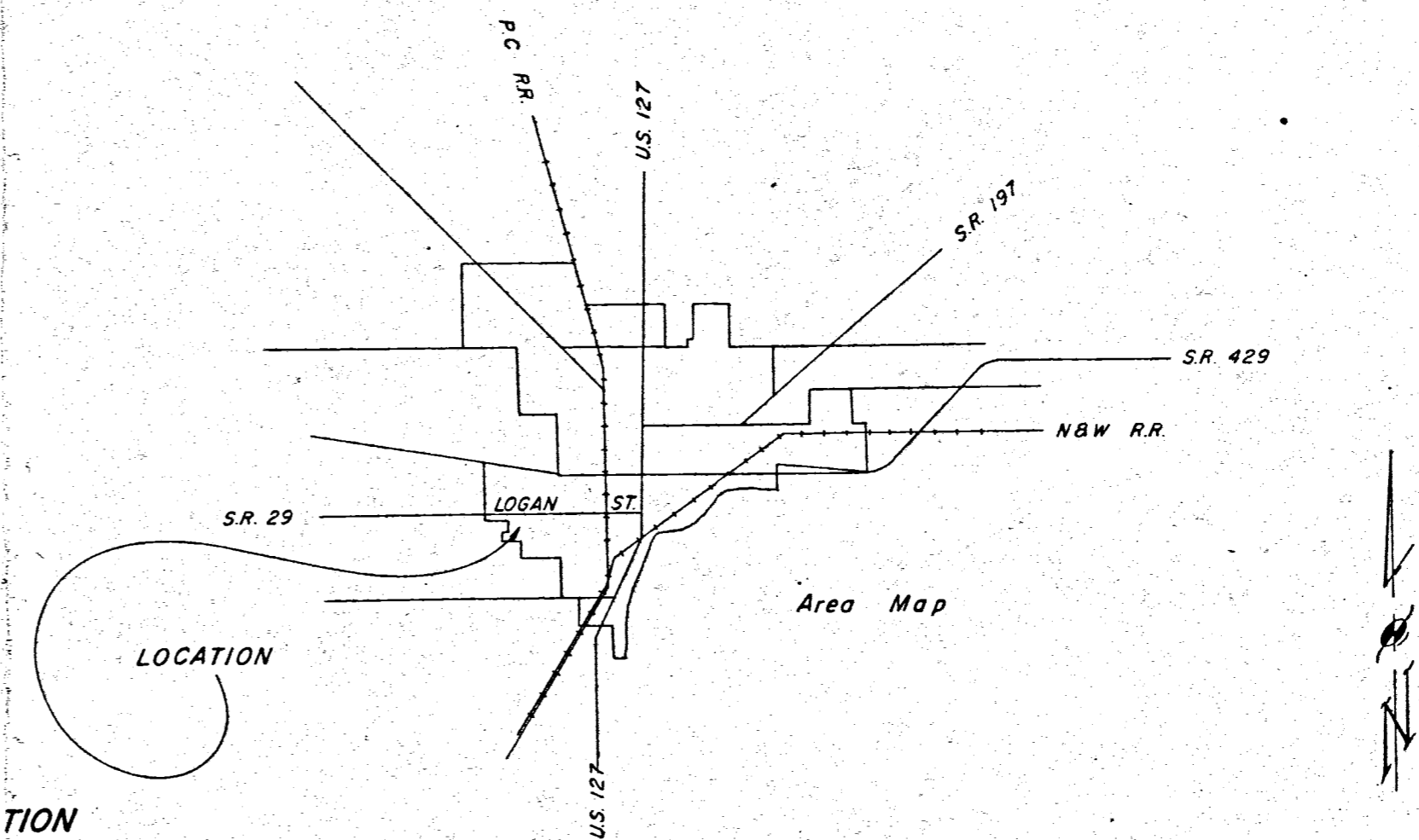
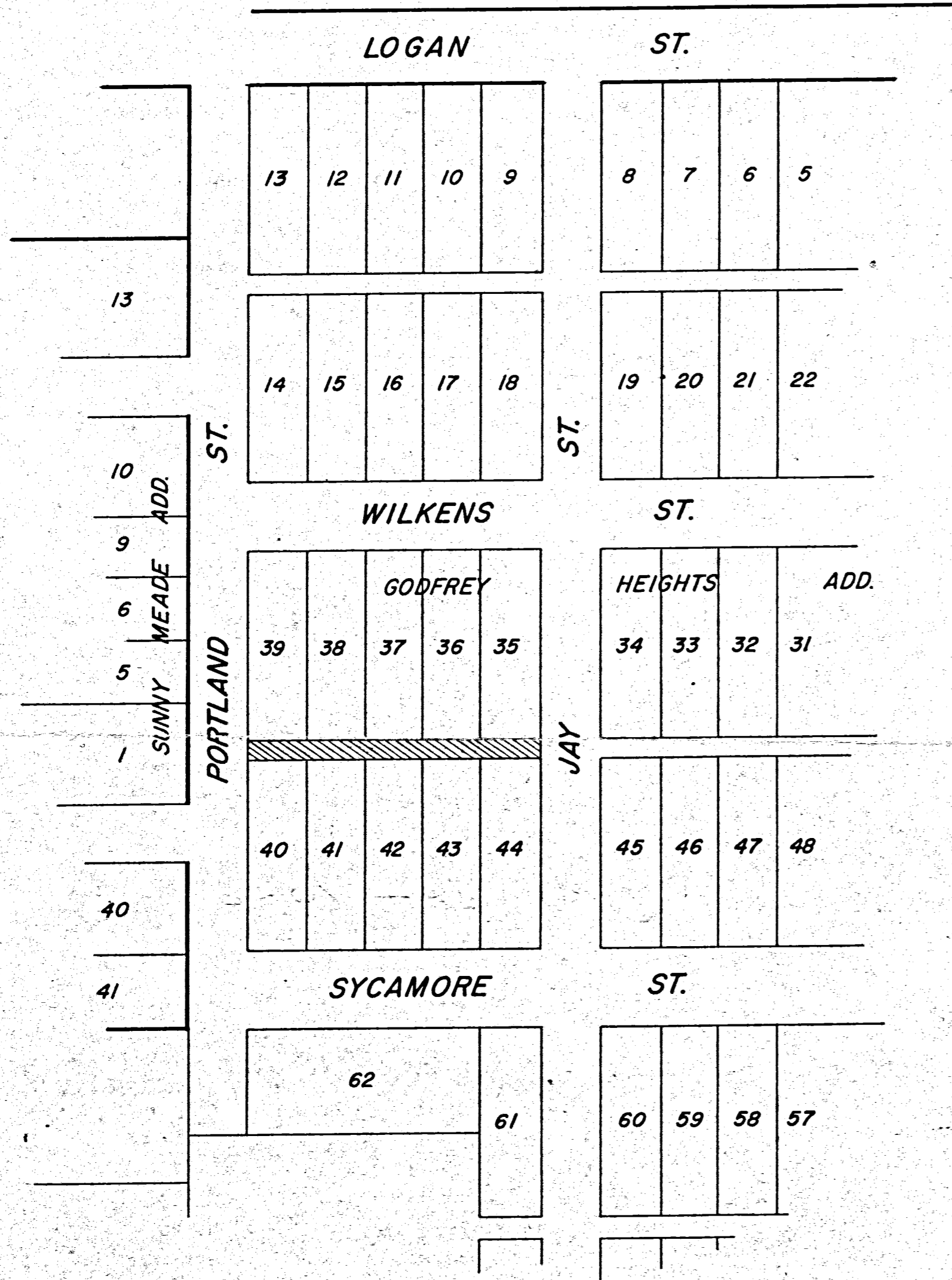
SURVEYED BY: *James W. Geeslin*  
JAMES W. GEESSLIN  
PROFESSIONAL SURVEYOR No. 7764  
OCTOBER 22, 1997

COM. NO.:	REVISIONS NO. DATE
DATE:	
DRAWN BY:	
CHECKED BY:	



0801330001

# VACATION PLAT



VACATION  
OF AN ALLEY  
LOCATED IN THE GODFREY HEIGHTS ADD. OF THE CITY OF CELINA,  
JEFFERSON TOWNSHIP, MERCER COUNTY, OHIO

Being in the northeast one quarter of the southwest one quarter of section  
1, Town 6 South, Range 2 East, Being more particularly described as follows:

THAT the first alley South of Wilkens Street and lying between the East boundary  
line of Portland Street as the West terminus and the West boundary line of Jay  
Street as the East terminus with the City of Celina retaining an easement thereon  
for all utilities, be and the same is hereby vacated.

APPROVED  
MERCER COUNTY TAX MAP DEPT.  
Date 8-16-73  
By M.B.

Passed: August 24, 1970

This Plat made in conjunction with: ORDINANCE No. 28-70-0

Scale: 1" = 100'

Prepared by: THE CITY OF CELINA  
Engineering Dept.

8-1-73  
D. Zahn




RE-VISED PLAT

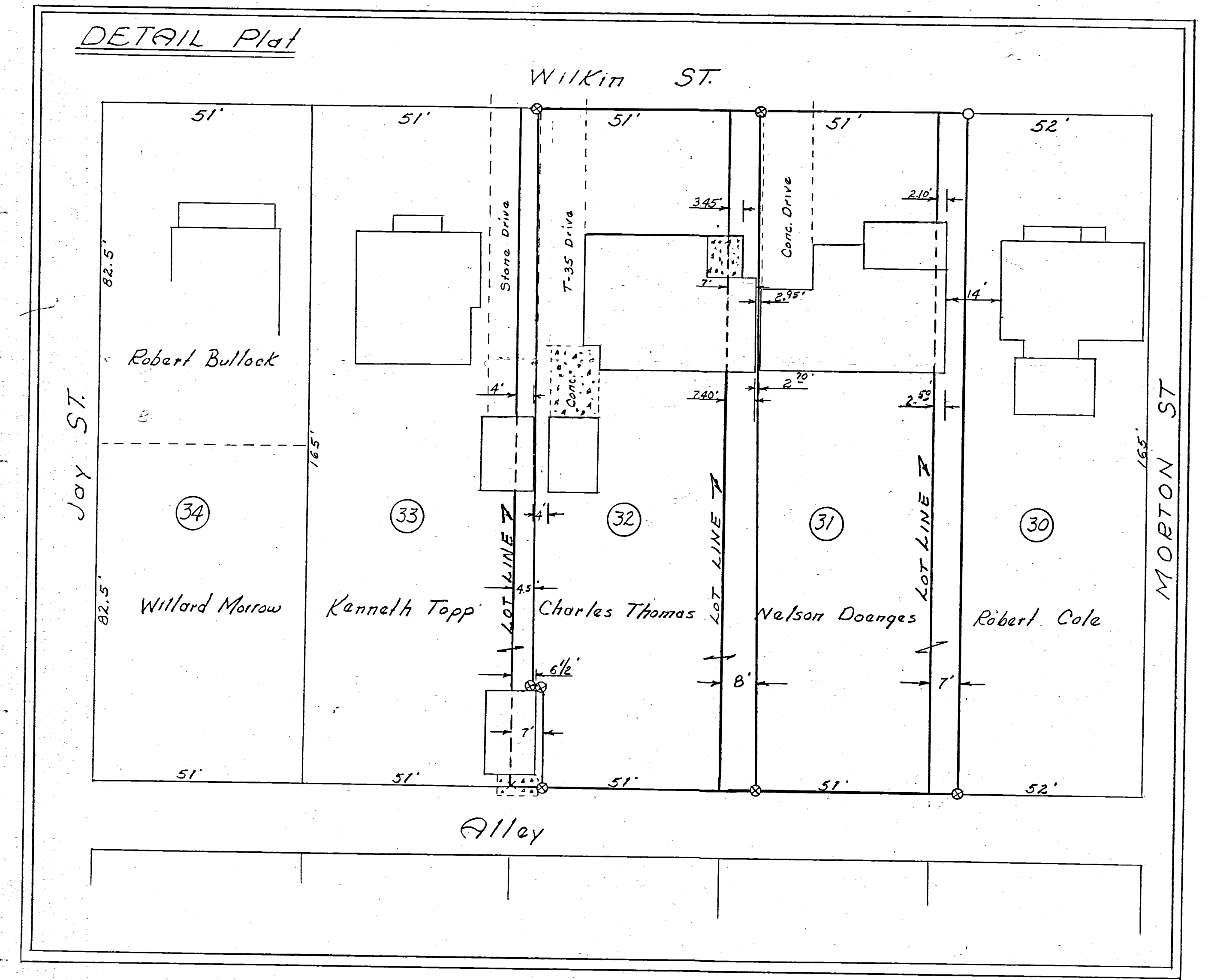
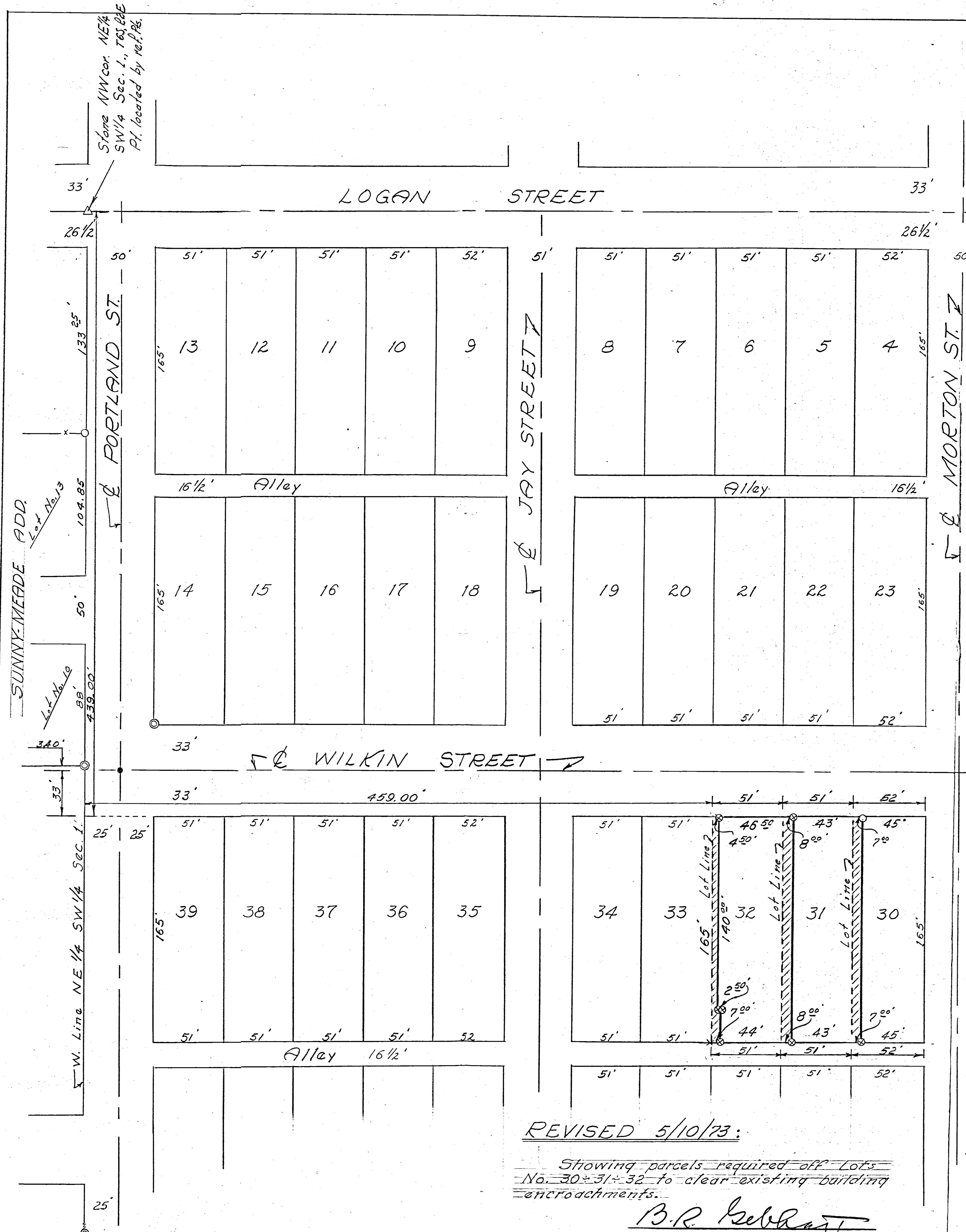
LOCATION PLAT OF LOTS NUMBER 30÷31÷32  
GODFREY HEIGHTS ADD., CELINA, OHIO

DETAIL PLAT OF LOTS 30÷34, INCLUSIVE  
Showing existing building location and  
encroachments.

March 10, 1973




Scale:  
Location Plat 1"=40'  
Detail Plat 1"=20'



REVISED 5/10/73:  
Showing parcels required off Lots  
No. 30÷31÷32 to clear existing building  
encroachments.  
*B.R. Gebhart*  
B.R. Gebhart, P.S. #3909

- Legend:
- Δ = Corner (Sec.) Stone
  - ⊙ = Concrete Monument
  - ⊙ = Pat. Survey Stakes
  - = Railroad Spike
  - X = Cut in Concrete
  - = Iron Pipe

SURVEYOR'S CERTIFICATE:  
This survey at the request of, and for the exclusive  
use of "O'Hara, Inc."  
I hereby certify this survey showing section  
stones, concrete monuments & iron stake markers to be  
correct to the best of my knowledge.  
*B.R. Gebhart*  
Date 3/10/73  
B.R. Gebhart, P.S. No. 3909

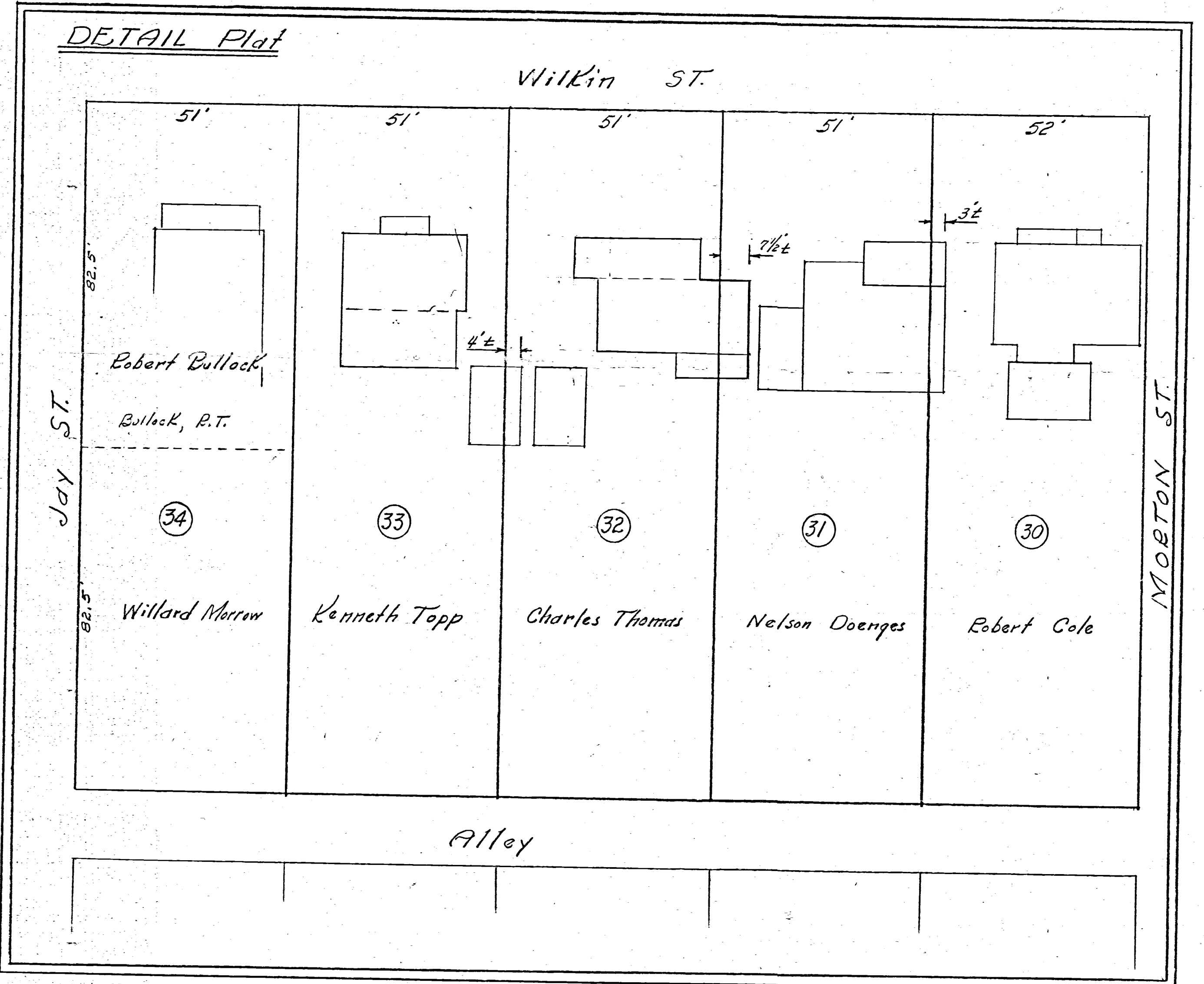


LOCATION PLAT OF LOT NUMBER 32  
GODFREY HEIGHTS ADD., CELINA, OHIO  
DETAIL PLAT OF LOTS 30-34, INCLUSIVE  
Showing approximate building location and encroachments.

Jan. 15, 1973

Plat requested by "O'Hare, Inc."

Scale:  
Location Plat 1"=40'  
Detail Plat 1"=20'



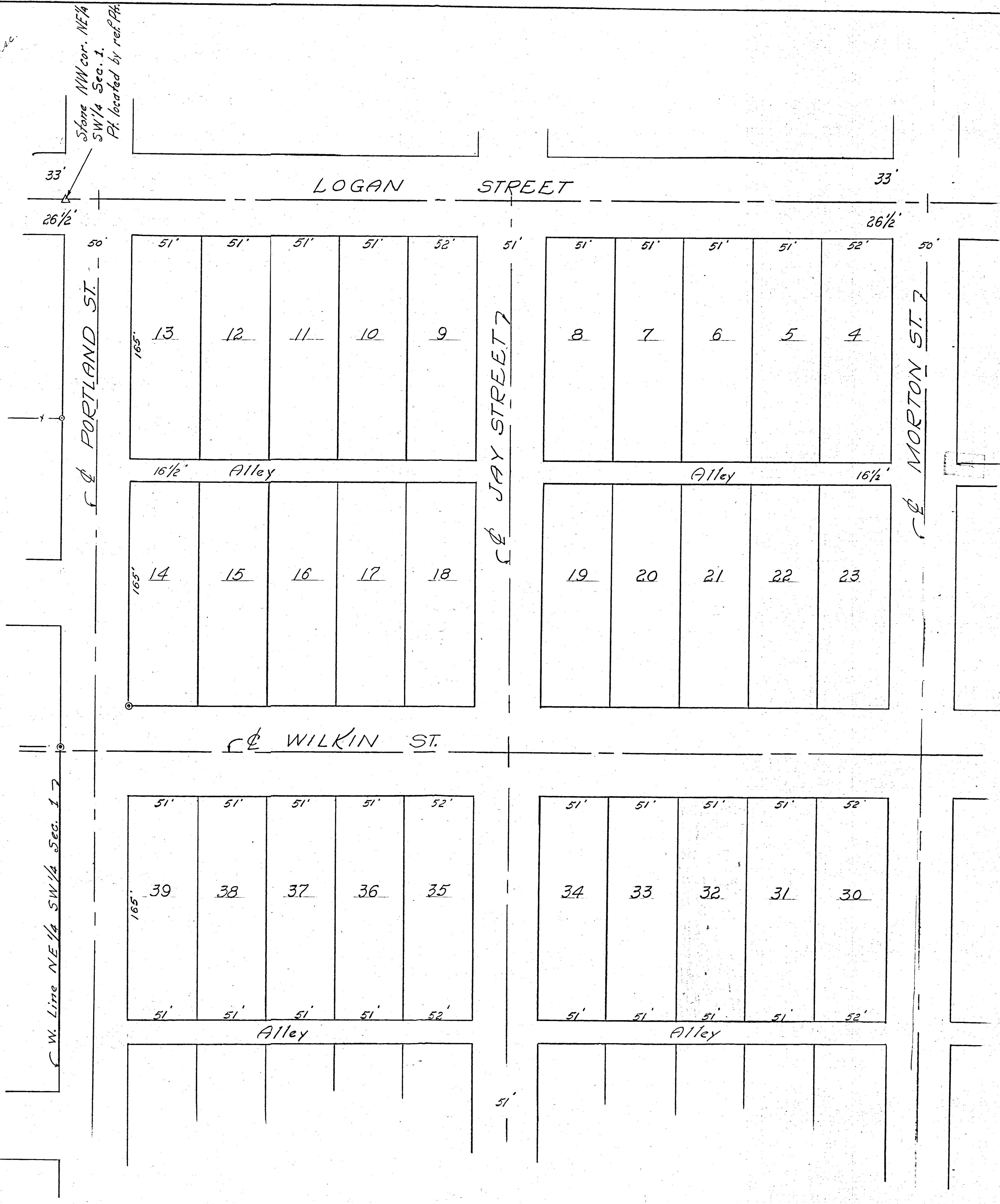
Not a complete survey - Lot lines located (but not staked) from West line NE 1/4 SW 1/4, the West line of Portland St., and the E & W 1/2 Section which is Logan St. as shown.

Note: Sizes & shapes of buildings are approximate only. Set back from Street lines estimated.

B.R. Gebhart

1-15-73  
Date

B.R. Gebhart, P.S. No. 3909

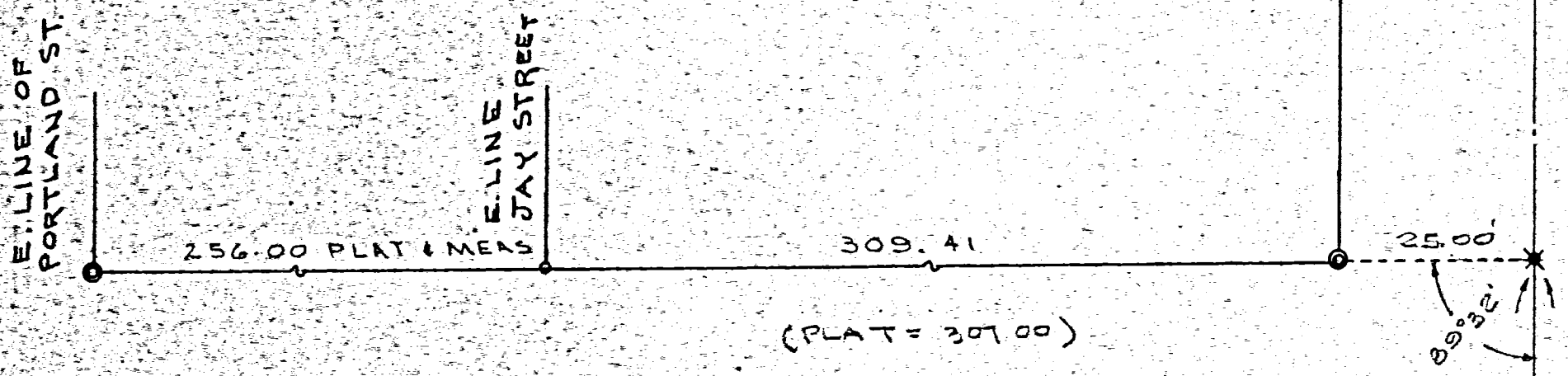




0801332008


**LEGEND**

- ⊙ = CONCRETE MONUMENT FOUND
- = IRON PIPE OR BAR FOUND
- ✦ = 5/8" X 30" IRON BAR SET
- X = "PK" NAIL DRILLED INTO CONC. SLAB



WILKIN STREET (60')

SURVEYED BY *Gordon L. Geeslin*  
 GORDON L. GEESLIN  
 REGISTERED SURVEYOR  
 NO. 5372



SURVEY OF LOT NO 28  
 IN GODFREY HEIGHTS ADDITION  
 TO THE CITY OF CELINA, OHIO.

NOVEMBER 15, 1990 SCALE 1" = 20'

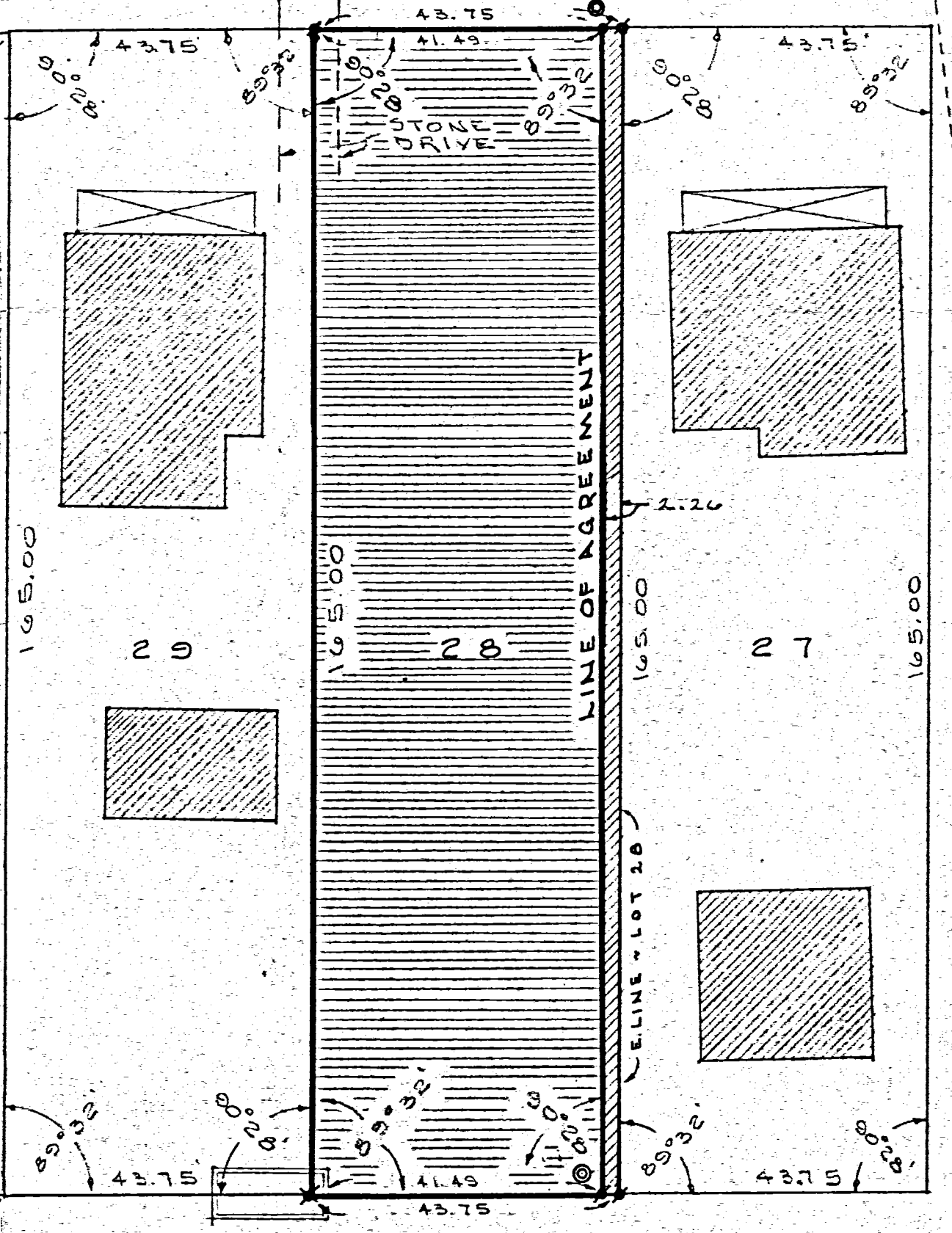


MORTON STREET (50')

489.07 (PLAT = 478.50)

1' SIDEWALK

4' SIDEWALK

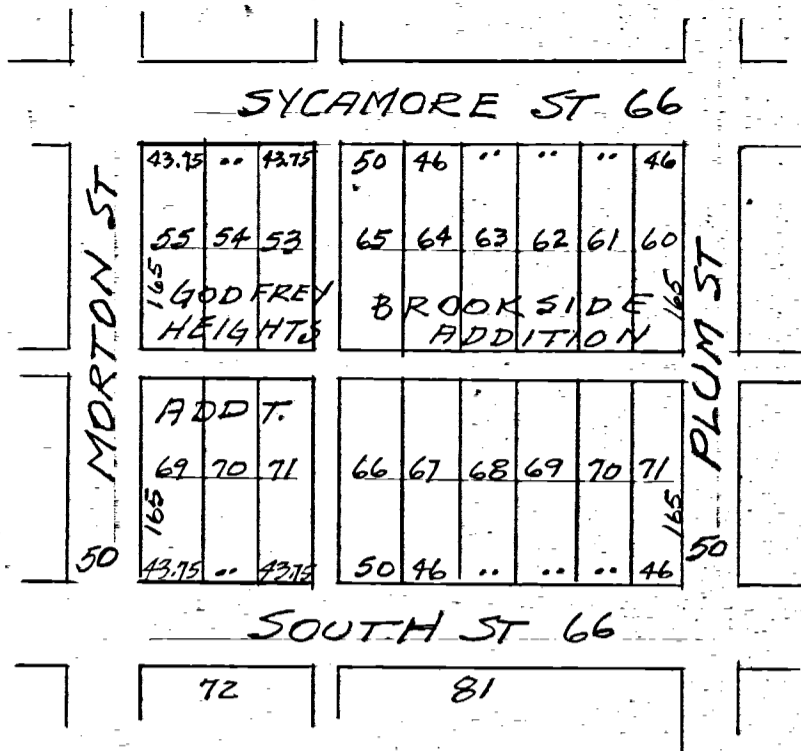


N



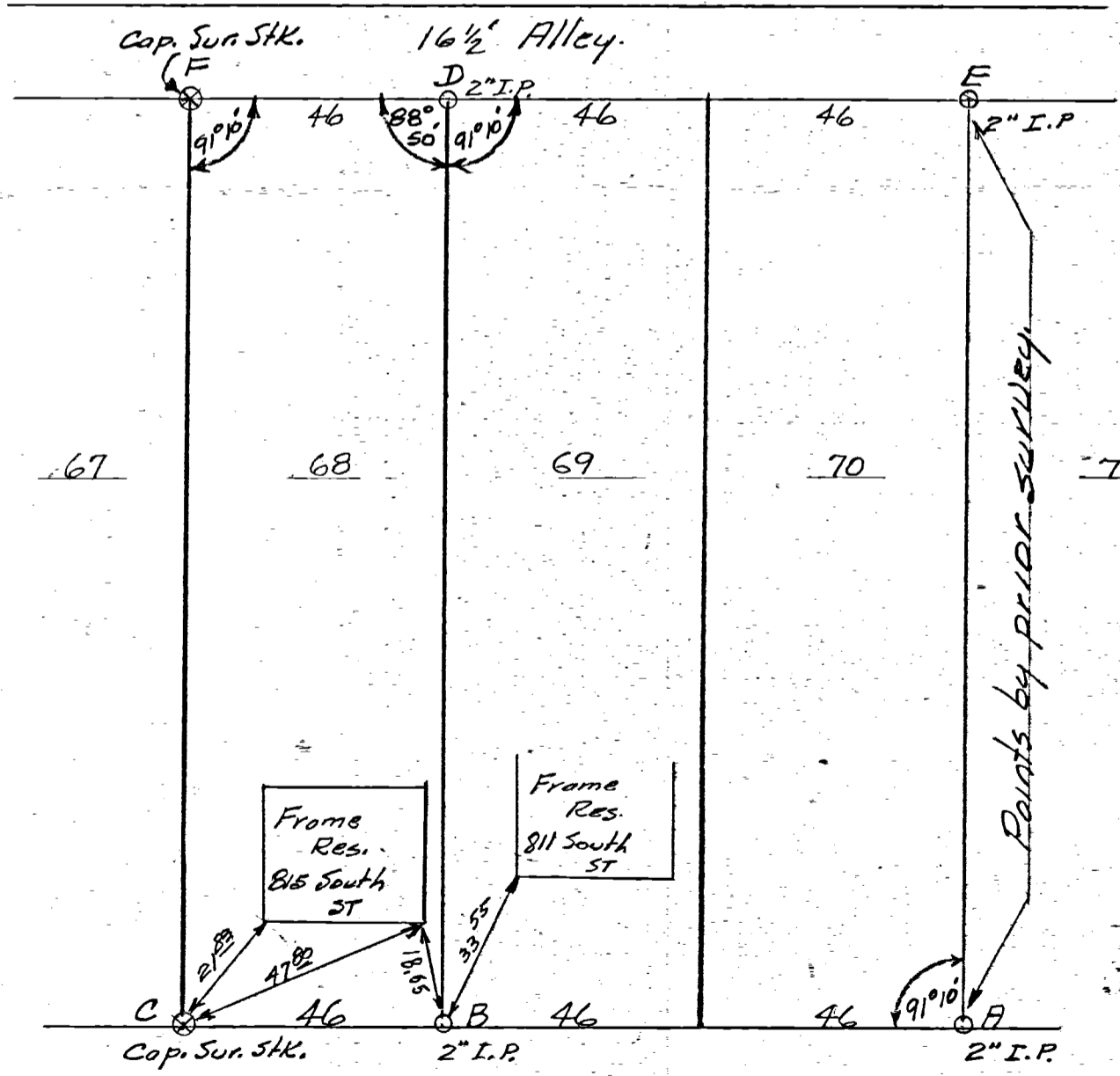

S. LINE OF SYCAMORE ST.





HANNA LOT SURVEY  
 Lot 68 BROOKSIDE ADDT  
 815 SOUTH ST, CELINA, OHIO  
 Aug 2-1960


Hanna Lot Survey requested by Melvin Hanna showing angles dimensions monuments etc is correct to best of my knowledge. Monuments set as shown.  
 B.R. Gehart  
 2-5-61



SCALE 1" = 30'

DETAIL LOT 68  
 SOUTH ST

SURVEY OF  
LOTS 69 & 70 BROOKSIDE ADD.  
CELINA, OHIO



Lot 45  
GODFREY HEIGHTS ADD.  
Found

Q of SYCAMORE ST  
IN GODFREY & BROOKSIDE ADDITIONS

Q of JAY ST

Lot 1  
MIAMI SECOND ADD.  
Found


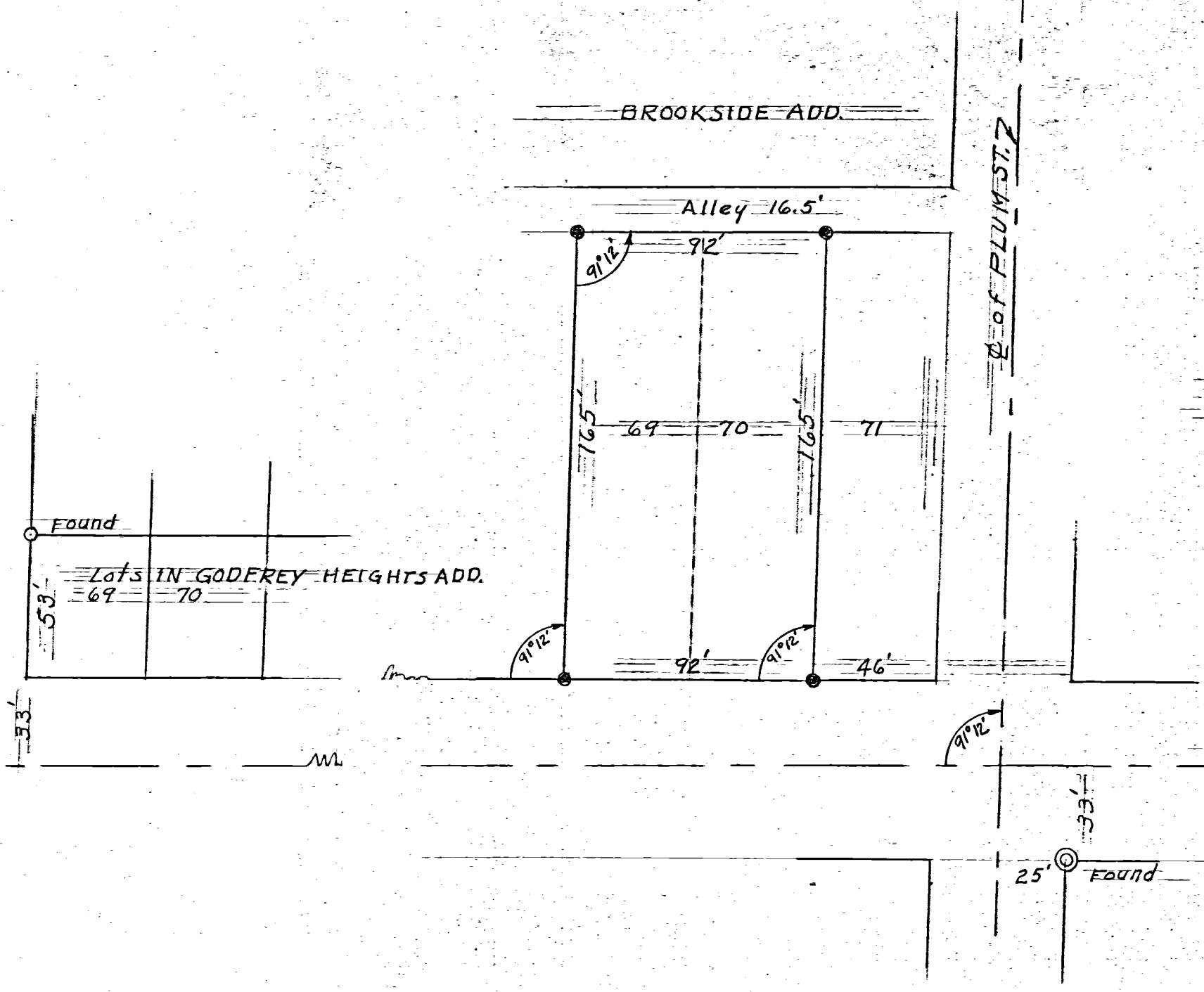
LEGEND

- = Iron Pipe
- = 1 1/2" Iron Pipe
- ⊙ = Conc. Monument

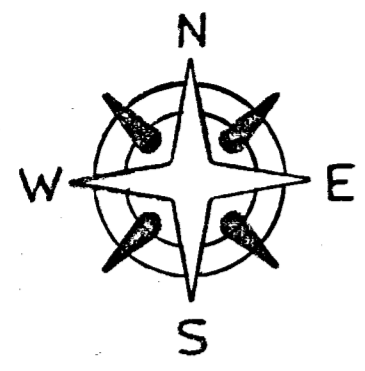
CELINA, OHIO - Oct. 3, 1959

I hereby certify that this day I have made a survey of the lots shown on plat above and believe it to be correct to the best of my knowledge and belief.

Floyd L. Kugel  
REGISTERED SURVEYOR No. 4286



0801340002



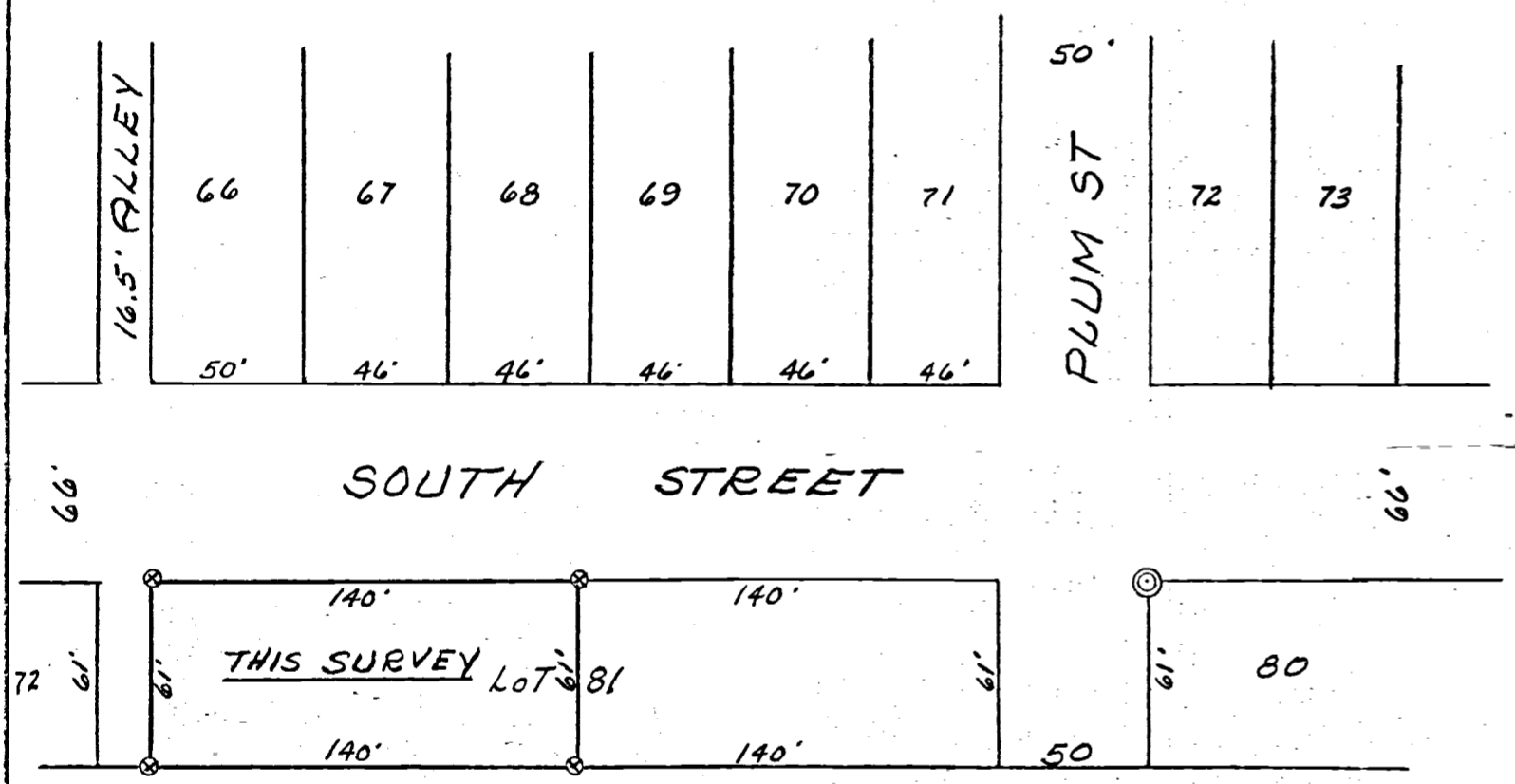
SCALE 1"=60'

# LEWIS HANDLEY SURVEY

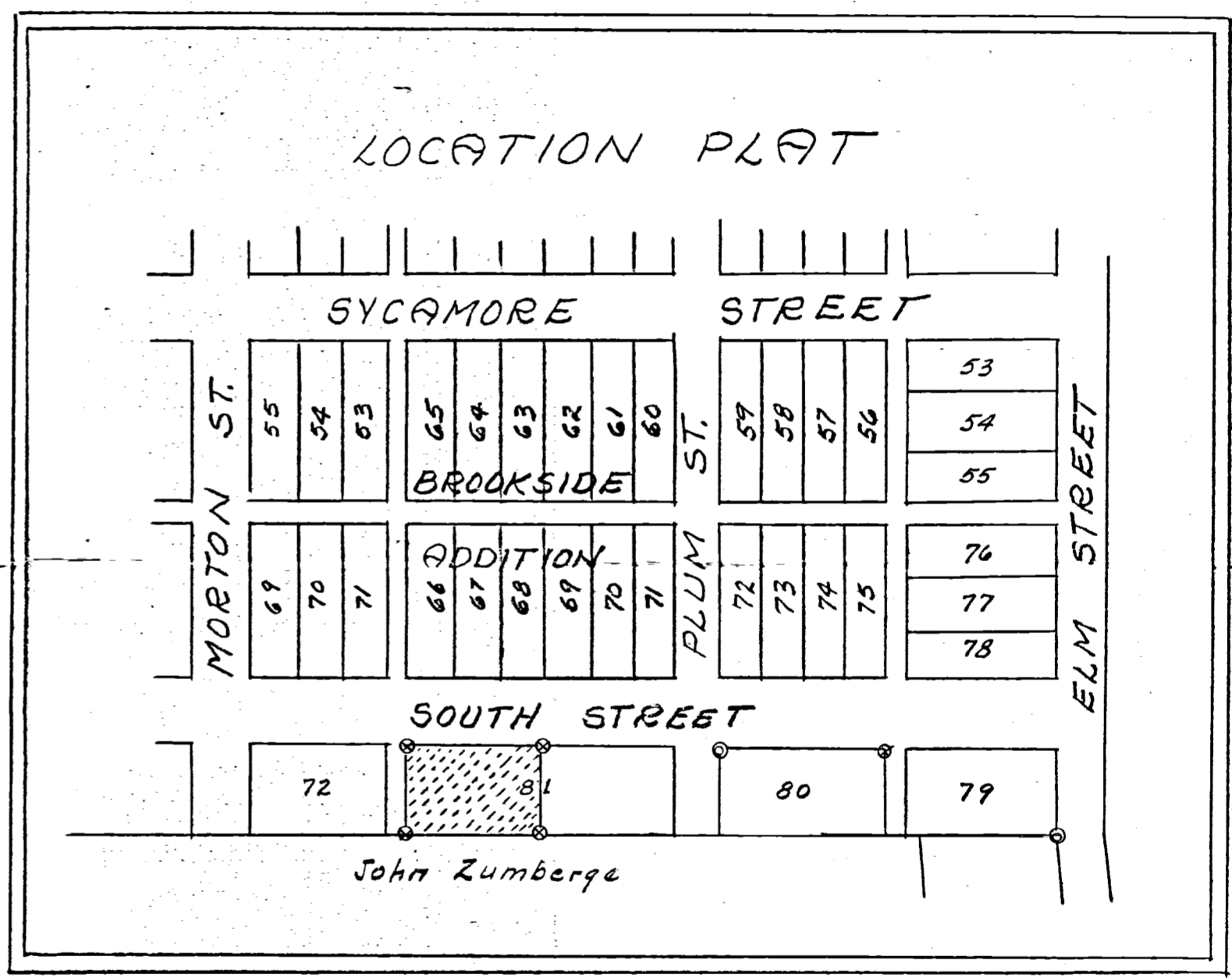
W 1/2 LOT 81 BROOKSIDE ADD.  
CITY OF CELINA, OHIO

MAY 1974

## BROOKSIDE ADDITION



Section Land  
John Zumberge



### SURVEYOR'S CERTIFICATE:

This survey at the request of, and for the exclusive use of, Lewis Handley.

I hereby certify this survey showing Plat points and iron stake markers to be correct to the best of my knowledge.

Legend:  
⊗ = Patented iron survey stake  
⊙ = Concrete Mon (existing)



5/4/74

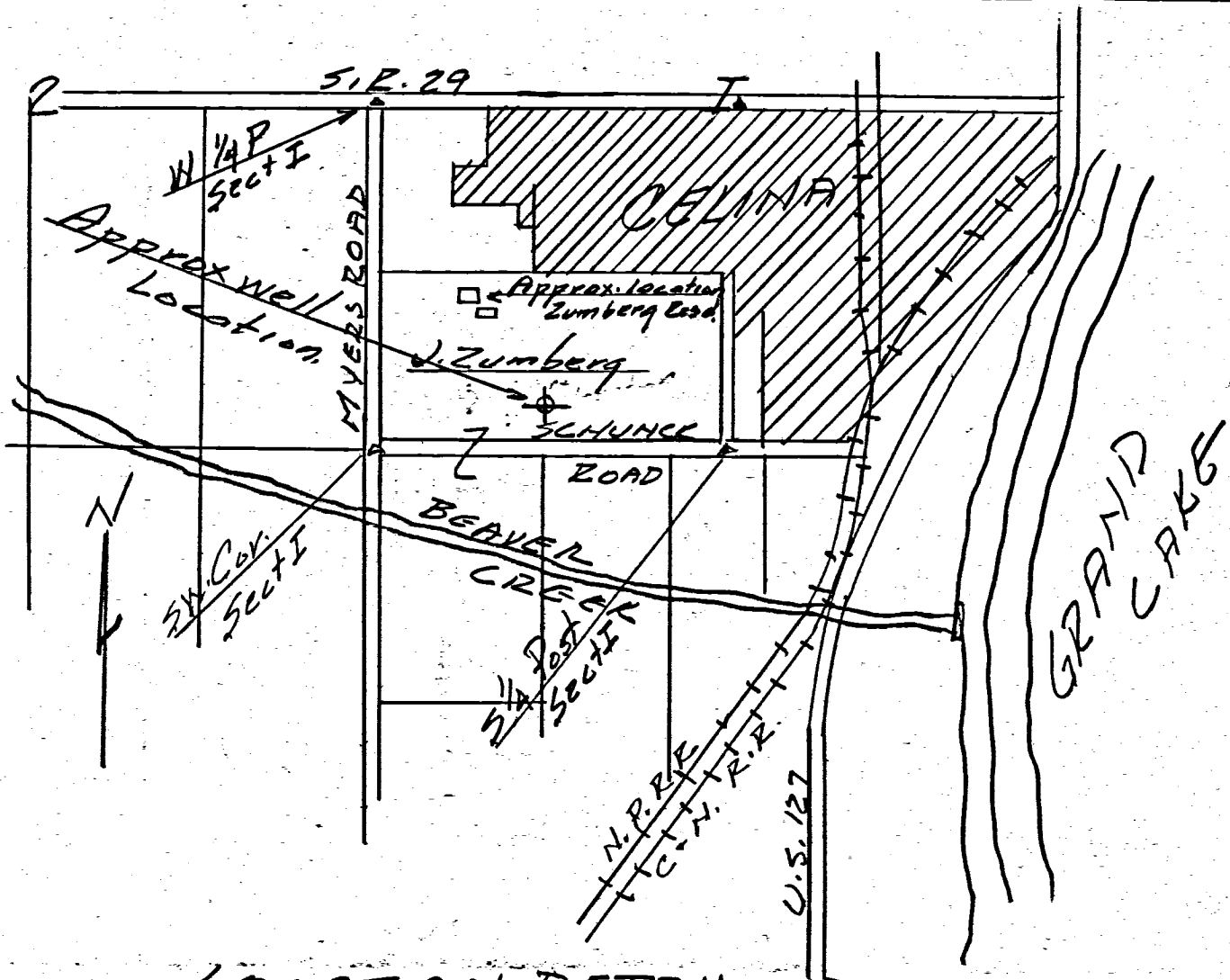
*B. R. Schubert*  
Reg'd Surveyor #3909

431



08-01C

0801351001



NOTES

I hereby certify that I made a field survey of the proposed oil well location as shown on the sketch this sheet.

Location tied into stone at SW corner Sect I. T6S-R2E Mercer Co. Ohio

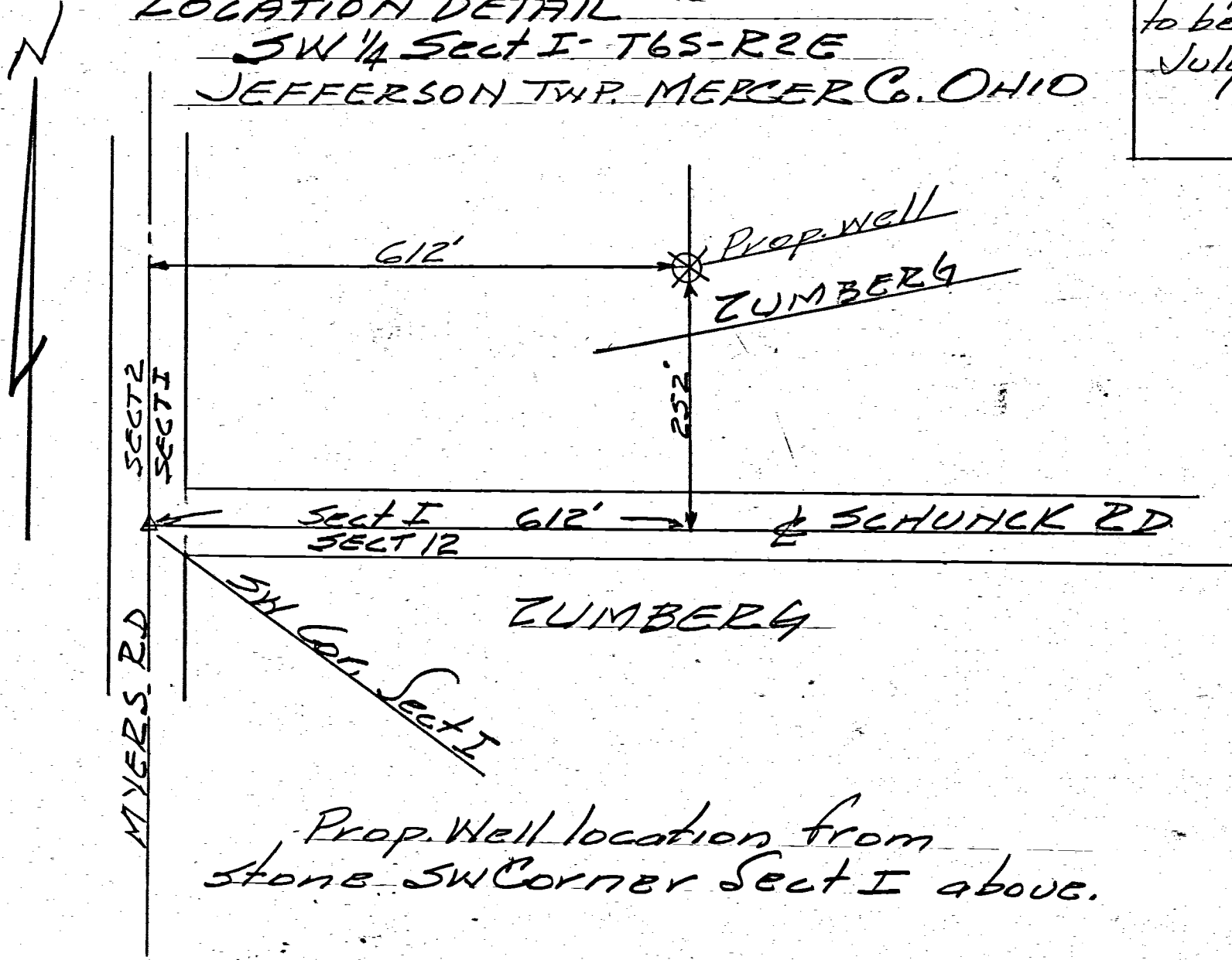
No buildings or other wells either proposed or established within area outlined by code.

I certify this survey and plat to be correct to best of my knowledge


July 8-1964.

B. R. Gehlman

LOCATION DETAIL  
 SW 1/4 Sect I - T6S-R2E  
 JEFFERSON TWP. MERCER CO. OHIO

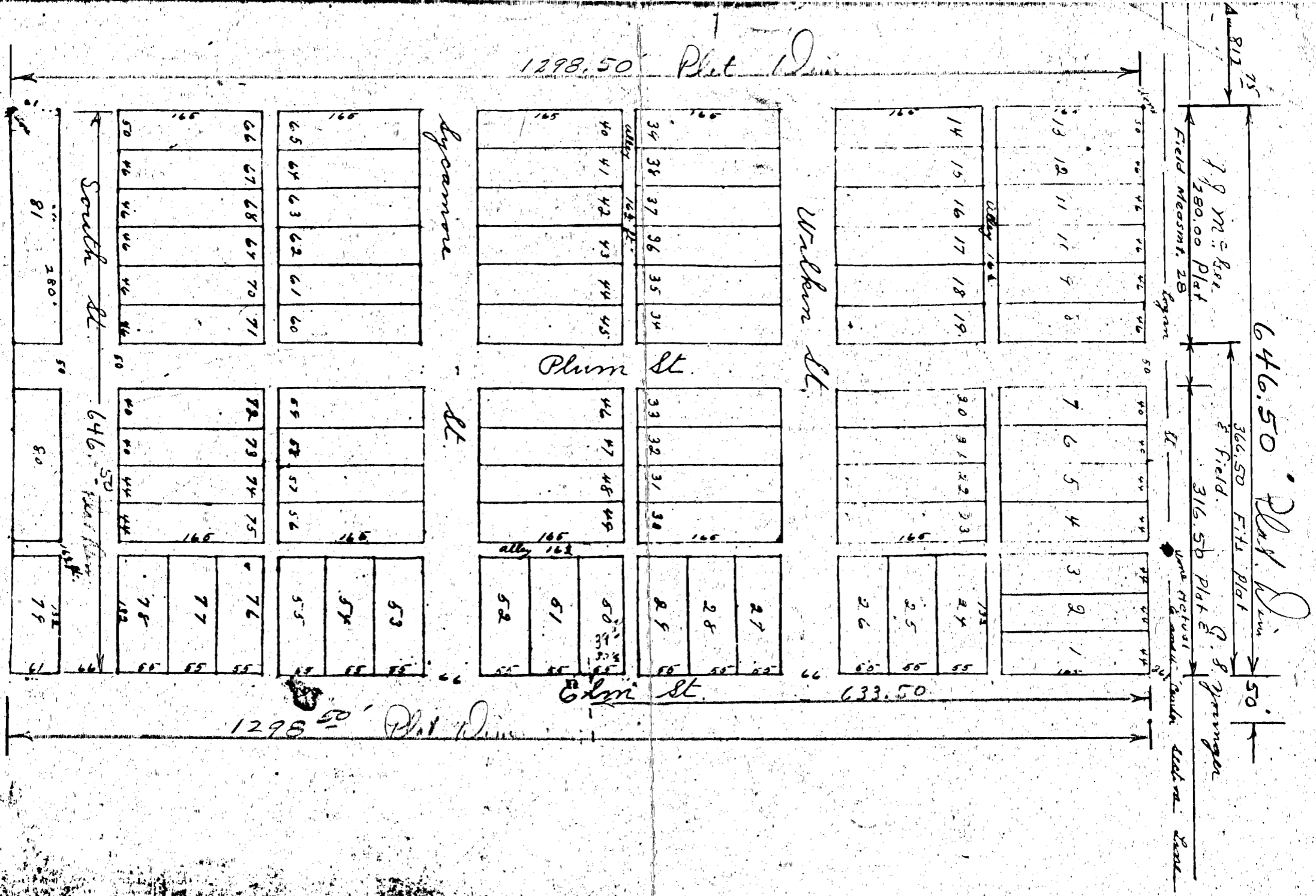


Prop. Well location from  
 stone SW Corner Sect I above.



Brookside Addition to Belmar, Ohio

08-01C



646.50' Plat. Driv.

19 M. S. R.R.  
280.00 Plat

Field Measmt. 28'

Field.

316.50 Plat

Q. S. Sprunger

with actual & actual grade section line

1298.50' Plat. Driv.

Plum St.

Winkum St.

Winkum St.

Plum St.

633.50' Plat. Driv.

1298.50' Plat. Driv.

South St.

646.50'

81'

50'

79'

79'

66	67	68	69	70	71
----	----	----	----	----	----

72	73	74	75
----	----	----	----

76	77	78	79	80	81
----	----	----	----	----	----

65	64	63	62	61	60
----	----	----	----	----	----

55	58	57	56
----	----	----	----

53	54	55	56	57	58
----	----	----	----	----	----

40	41	42	43	44	45
----	----	----	----	----	----

46	47	48	49
----	----	----	----

50	51	52
----	----	----

34	38	37	36	35	34
----	----	----	----	----	----

33	32	31	30
----	----	----	----

27	28	29
----	----	----

14	15	16	17	18	19
----	----	----	----	----	----

30	31	32	33
----	----	----	----

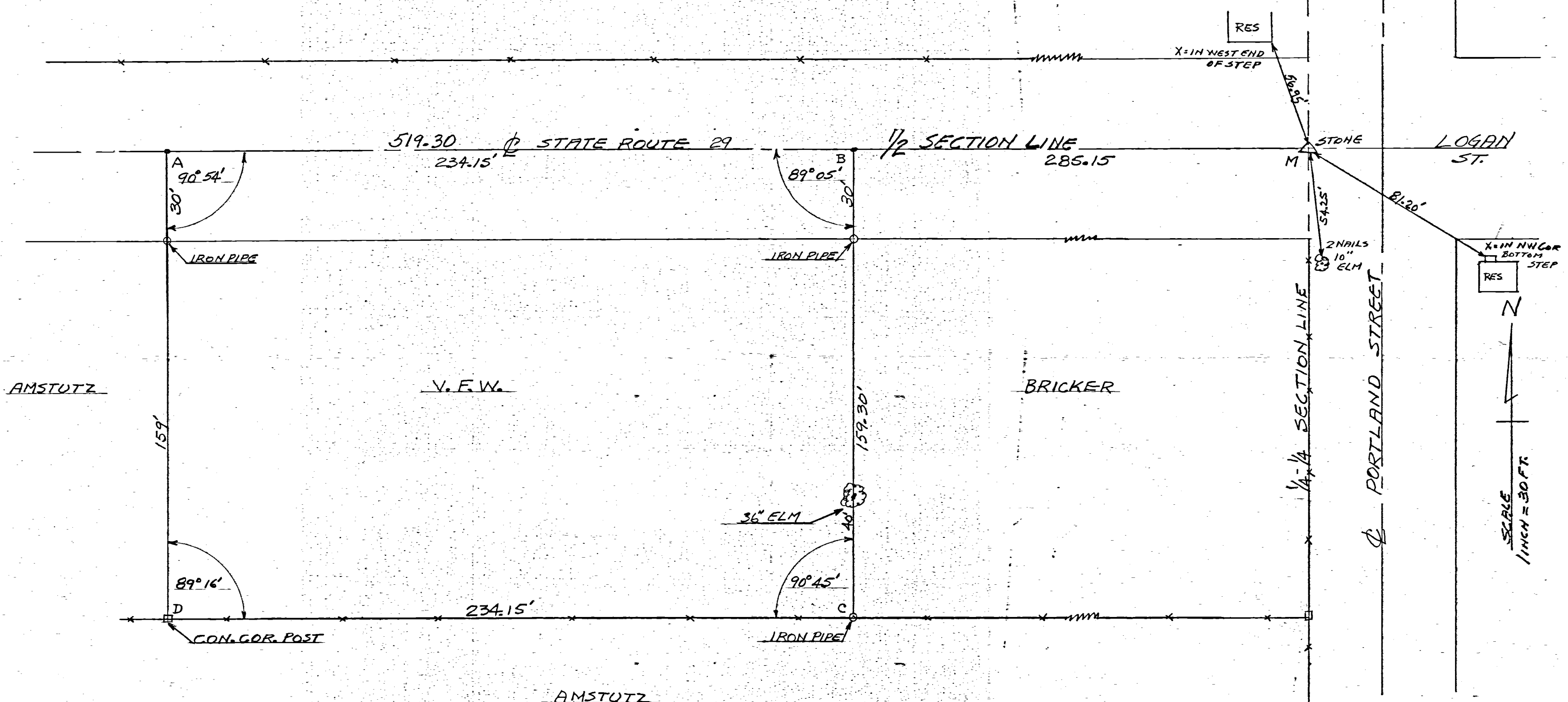
24	25	26
----	----	----

13	12	11	10	9	8
----	----	----	----	---	---

7	6	5	4
---	---	---	---

3	2	1
---	---	---

V.F.W. SURVEY  
 NW 1/4 - SW 1/4 SECTION I T6S, R2E  
 JEFFERSON TWP. MERCER CO. OHIO  
 JUNE - 1952



RECORDED BOOK 2 - PAGE 398 COUNTY  
 ENGR'S RECORDS MERCER CO. OHIO

THE ABOVE SURVEY AND PLAT IS CORRECT  
 TO BEST OF MY KNOWLEDGE  
 JUNE 9 - 1952

B. L. Gebhart  
 Regt # 3909

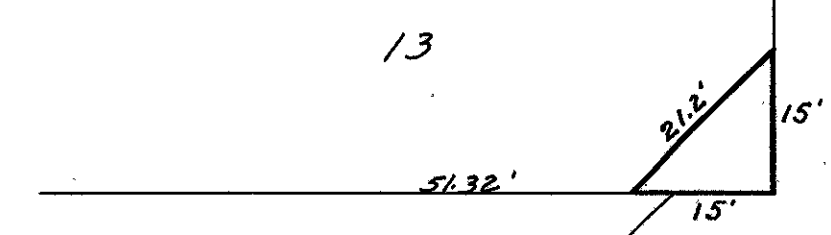


			143
2	OHIO		147

MERCER COUNTY  
 MER. 29.-(11.48-11.49)-(12.90)

Repulio Service Stations, Inc.

GODFREY HGHTS. ADD.



4

40.00

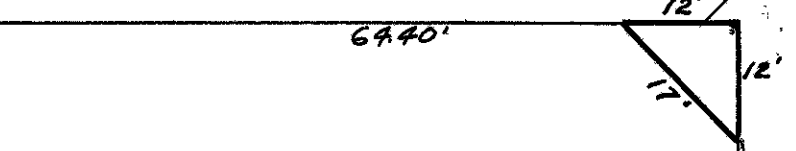
Hillard & Loretta M. Bricker

Section Land

1

41.00

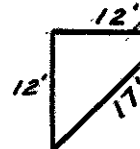
42.00



Mildred & Rudy Buschor

HAWKINS 2<sup>nd</sup> ADD.

3

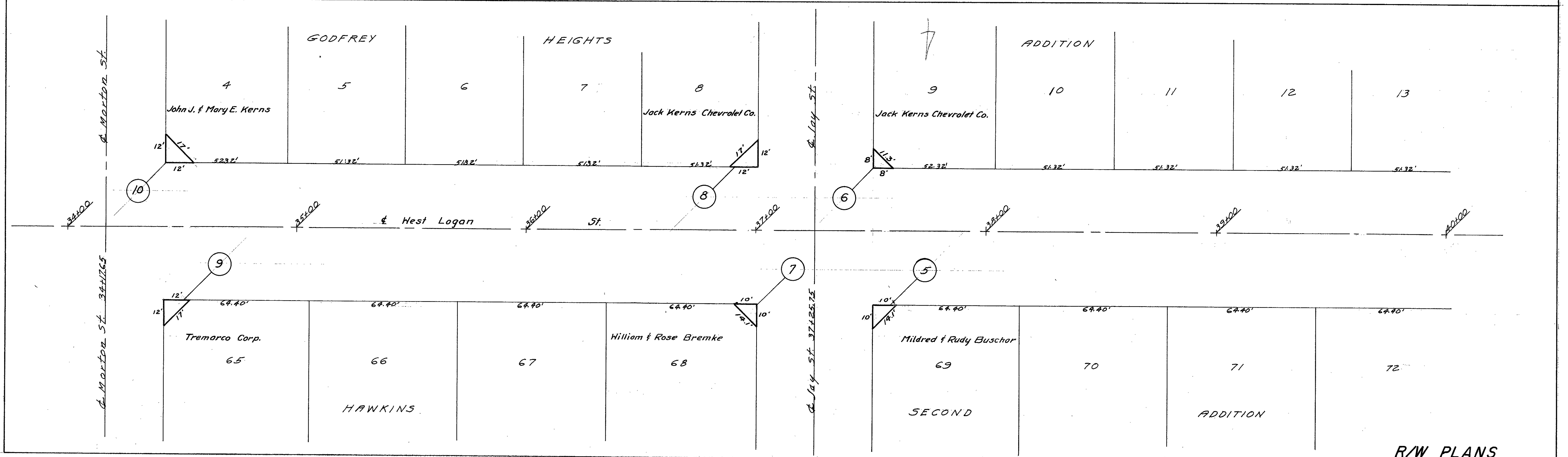
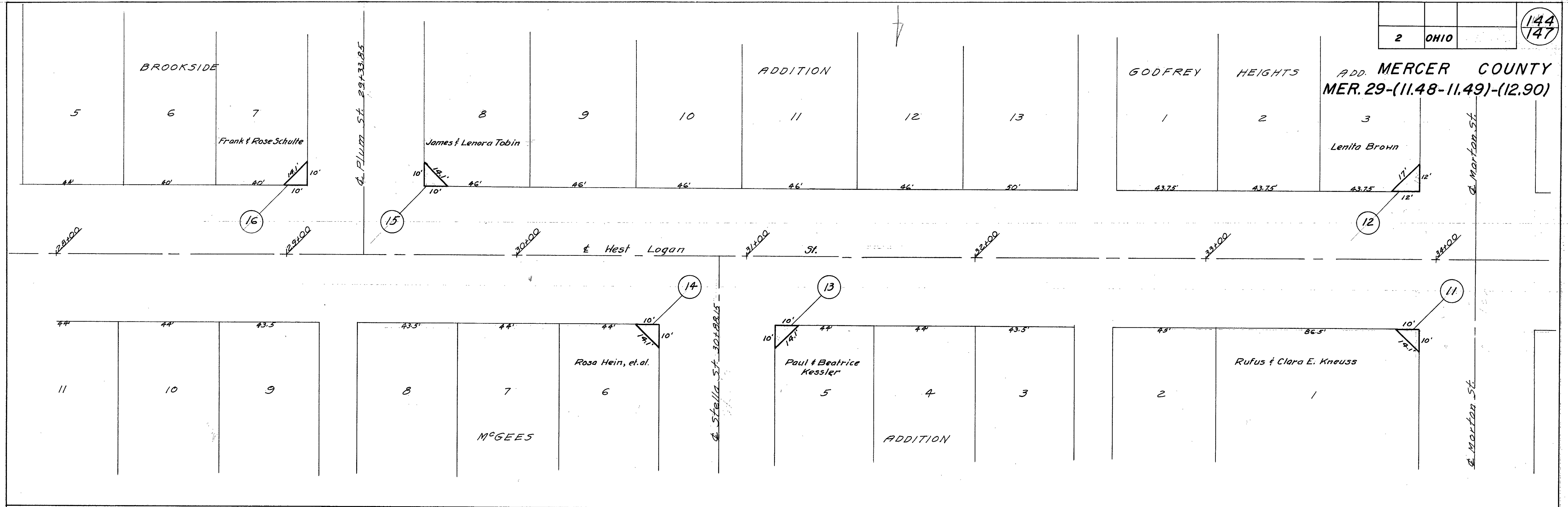


2

Section Land

Hillard & Loretta M. Bricker

Portland St. 40.3385



MERCER COUNTY  
MER.29-(11.48-11.49)-(12.90)

