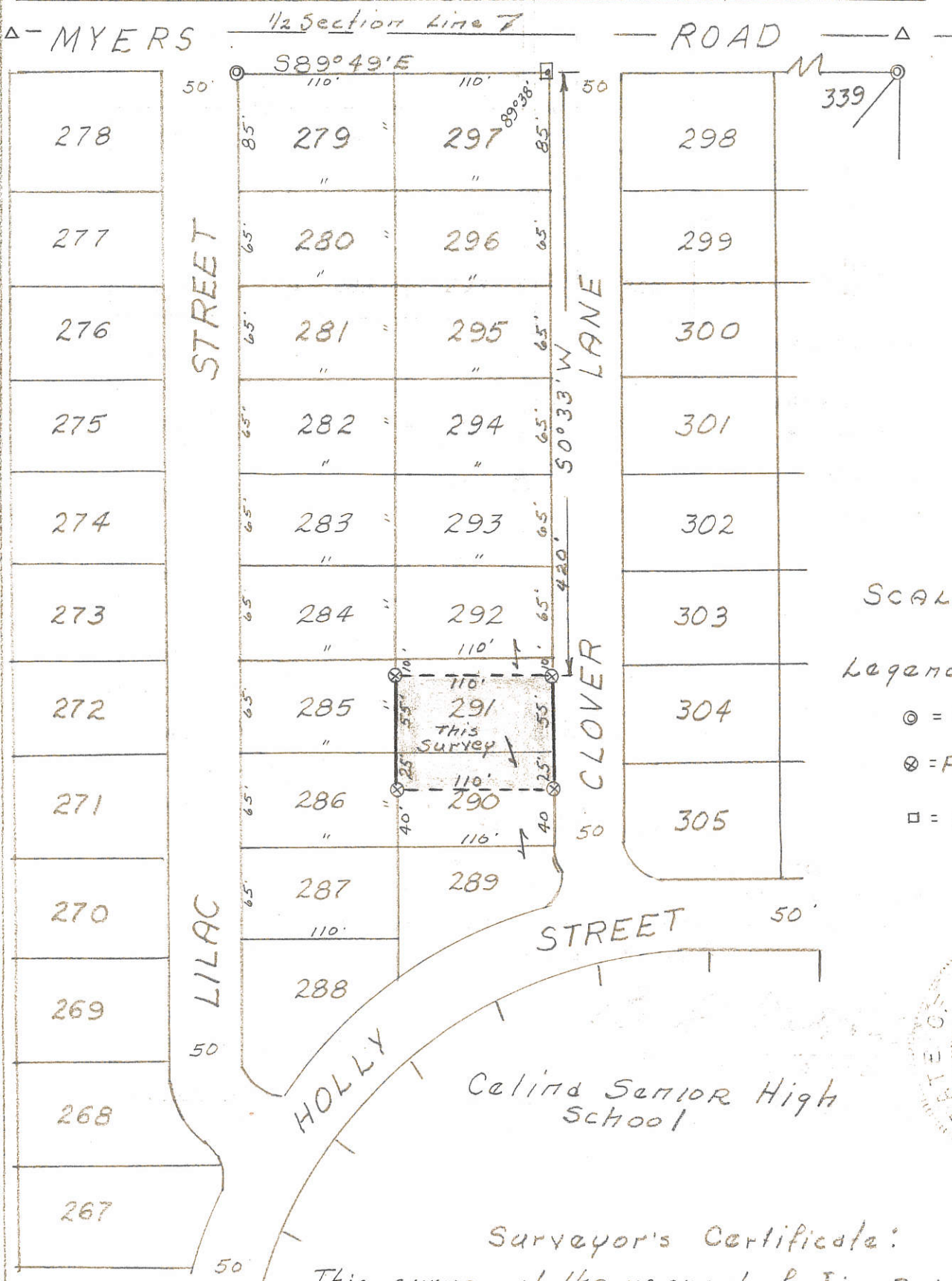


DABBELT SURVEY
 PT LOT 290 & PT. LOT 291
 KESSLERS - THIRD ADD.
 TO CELINA, OHIO

06-31D

0631402016

April 1971



SCALE 1"=100'

Legend:
 ⊙ = Conc. Mon.
 ⊗ = Pat. survey stake
 □ = Wood stake



Surveyor's Certificate:
 This survey at the request of Jim Dabbelt,
 I hereby certify this survey showing Concrete
 Monument & iron survey stakes to be correct to the
 best of my knowledge & belief

B. R. Gebhart

4/12/71

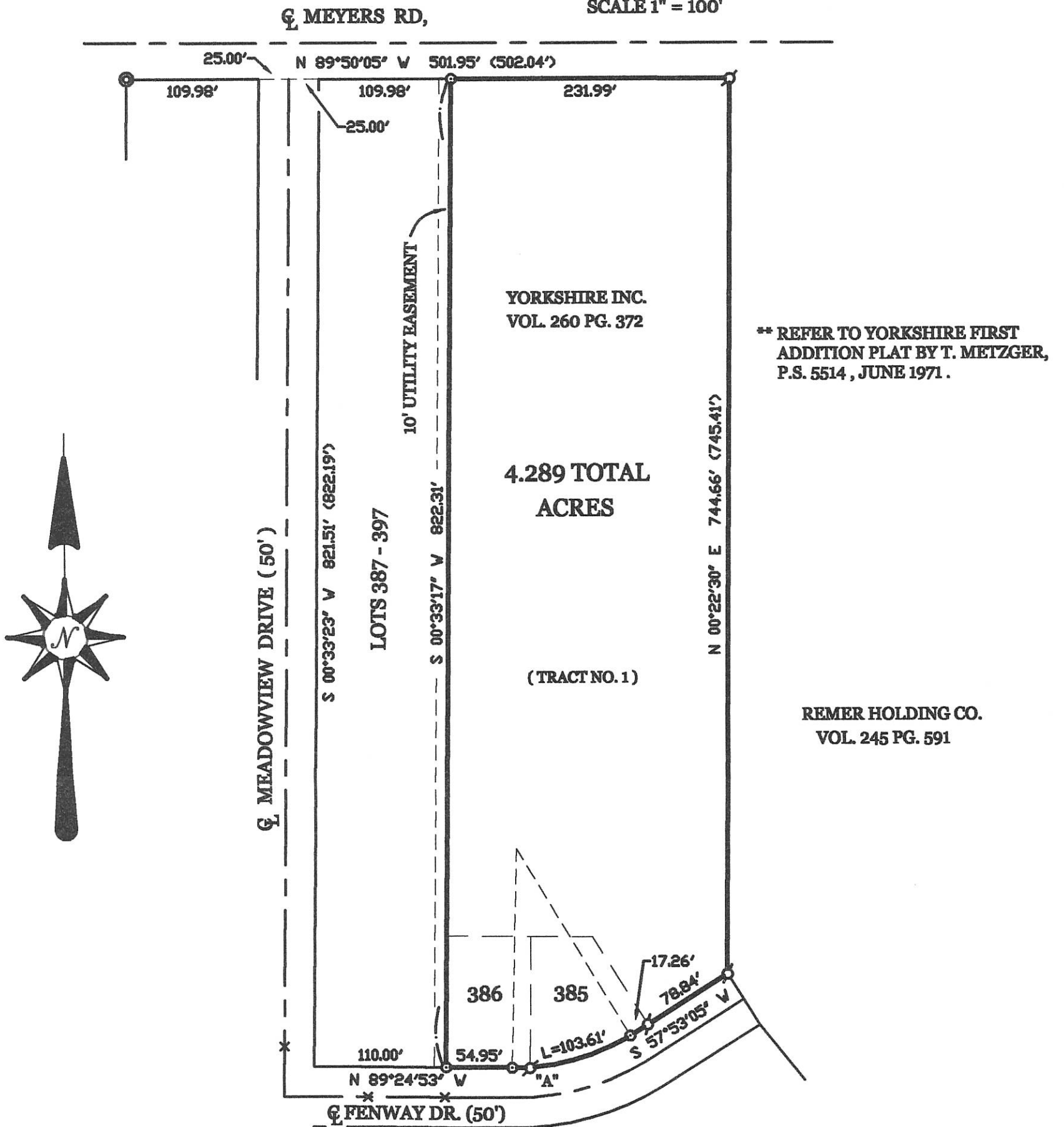
B. R. Gebhart, Registered Sur. #3909

0631428013

YORKSHIRE INC. SURVEY OF TRACT NO. 1 AND LOTS 385 AND 386 IN YORKSHIRE FIRST ADDITION TO THE CITY OF CELINA, PART S.E. 1/4 OF SEC. 31, T. 5 S., R. 3 E., JEFFERSON TOWNSHIP, MERCER COUNTY, OHIO.



SCALE 1" = 100'



LEGEND

- ⊘ = IRON PIPE FOUND.
- ⊙ = CONCRETE MONUMENT FOUND.
- ⊙ = 5/8 INCH IRON BAR SET.
- × = POINT AT SPLIT OF CURBS.
- "A" = IRON PIPE FOUND S. 89°00'04" E. - 15.06' FROM P.C. OF CURVE. SAID POINT IS S. 3°22'51" E. (RADIAL LINE) - 0.53' FROM S.W. COR. LOT 385.


CURVE DATA

R = 181.53'
 Δ = 32°42'10"
 L = 103.61'
 CHORD BEARS N. 75°00'46" E. - 102.21'

SURVEYED BY

James W. Geeslin
 JAMES W. GEESLIN
 P.S. No. 7764
 APRIL 20, 2017

GEESLIN
LAND SURVEYING
 525 S. SECOND ST.
 COLDWATER, OHIO 45828
 PHONE (419) 678-7232



PERMANENT PARCEL No.	_____		
Part of:	Sec. _____	T. _____	R. _____ Township _____
Grantor:	_____ Area Retained: _____ Acres		
Grantee:	_____ Area Transferred: _____ Acres		
Dead References:	_____		
APPROVALS:	Board of Health	Township Zoning Officer	County Engineer
AGENCY:			
DATE:			

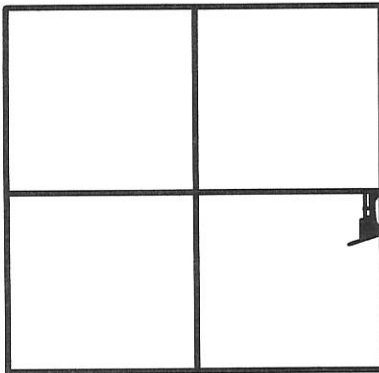
06-31D

0631428030

N. LINE - S.E. 1/4 - SEC. 31

E. 1/4 PT. - SEC. 31

LOCATION SKETCH



SECTION 31

GRAND LAKE EYE CARE
O.R. 194 PG. 784

S 88°41'31" E 143.94'
113.39'

GESTION REMER INC.
0.380 ACRE
O.R. 72 PG. 383

N 01°30'29" E 26.12'

S 88°25'15" E 163.08'
132.14'

N 01°30'29" E 107.95'

S 88°40'22" E 50.00'

WILLIAM & GLORIA ROGERS
O.R. 125 PG. 143

2.394 TOTAL ACRES
(1.427 ACRES OUTSIDE R/W)

N 01°30'22" E 407.76'
368.36'

S 51°05'50" W 275.00'
S 51°05'50" W 430.50'

STATE ROUTE 197

JUNE 26, 2007

SCALE 1" = 60'



SURVEYED BY

James W. Geeslin
JAMES W. GEESLIN
P.S. No. 7764

SURVEY REFERENCE :

* LIETTE - BEYER SURVEY BY
G. GEESLIN, P.S. 5372, 12.23.92

CURVE DATA

Δ = 17°04'10"
D = 8°00'
R = 716.20'
T = 107.48'
L = 213.37'

LEGEND

- △ = RAILROAD SPIKE FOUND.
- ⊕ = P.K. SET IN CONC. S/W.
- = 5/8 INCH IRON BAR FOUND.
- ⊗ = SPINDLE SET.
- ⊙ = 5/8 INCH IRON BAR SET.
- = IRON BAR IN MON. BOX.


ROGERS SURVEY

PART OF THE E. 1/2 - S.E. 1/4 - SEC. 31, T. 5
S., R. 3 E., (JEFFERSON TOWNSHIP), MERCER
COUNTY, OHIO.

GEESLIN
LAND SURVEYING

107 N. CEDAR ST.
COLDWATER, OHIO

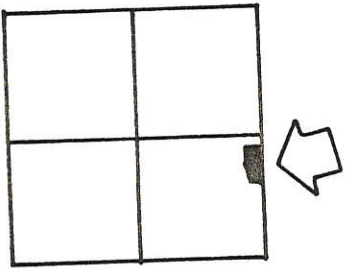
PHONE (419) 678-7232
FAX (419) 678-9332



PERMANENT PARCEL No. _____	_____	_____	_____
Part of: _____	Sec. _____	T. _____	R. _____ Township
Grantor: _____	Area Retained: _____	Acres	
Grantee: _____	Area Transferred: _____	Acres	
Deed References: _____			
APPROVALS:	_____	_____	_____
AGENCY:	Board of Health	Township Zoning Officer	County Engineer
DATE:	_____	_____	_____

06-310

LOCATION SKETCH



0631429001

06-310

SECTION 31

N. LINE ~ S.E. 1/4 ~ SEC. 31 & E MYERS RD.

LEGEND

- "A" = IRON BAR IN MONUMENT BOX AT E. 1/4 POST ~ SECTION 31.
- "B" = IRON PIPE AT E. 1/4 POST OF THE S.E. 1/4 OF SECTION 31.
- "C" = HARROW TOOTH FOUND.
- "D" = 5/8" X 30" IRON BAR SET

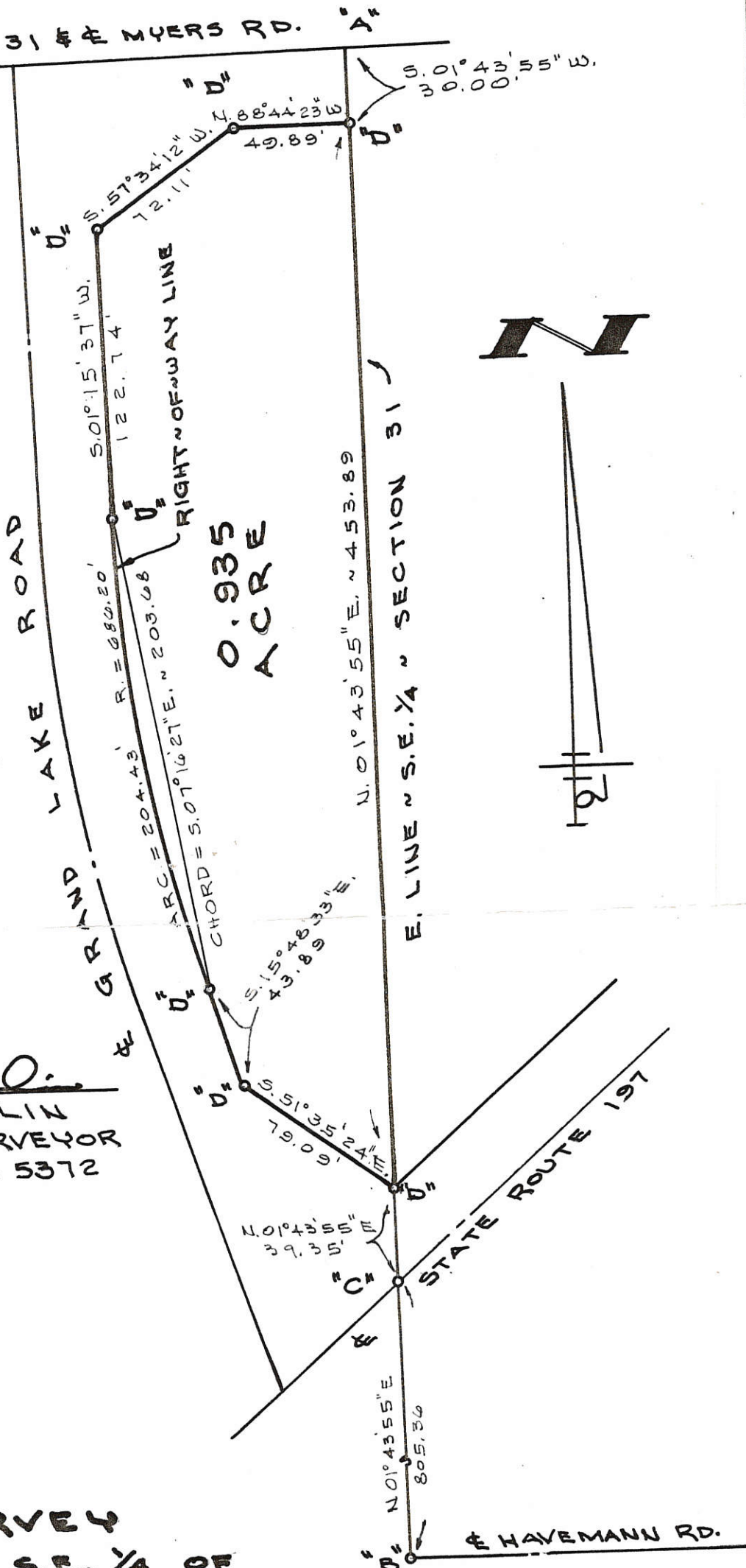
FOR PRIOR DEED REFERENCE SEE DEED VOLUME 209, PAGE 439.

SURVEYED BY Gordon L. Geeslin
 GORDON L. GEESLIN
 REGISTERED SURVEYOR
 NO 5372

LIETTE-BEYER SURVEY
 PART OF THE E. 1/2 OF THE S.E. 1/4 OF SECTION 31, TOWN 5 SOUTH, RANGE 3 EAST (JEFFERSON TWP.), MERCER COUNTY, OHIO.

MAY 2, 1989

SCALE 1" = 60'



GORDON L. GEESLIN

LAND SURVEYOR
 810 EAST MARKET STREET
 CELINA, OHIO
 PHONE (419) 586-6155



PERMANENT PARCEL No. _____

Part of: _____ Sec. _____ T. _____ R. _____ Township

Grantor: _____ Area Retained: _____ Acres
 Grantee: _____ Area Transferred: _____ Acres

Deed References: _____

APPROVALS: _____

AGENCY: _____

DATE: _____

Board of Health

County Sanitary Engineer

County Engineer

FILED IN SURVEY BOOK

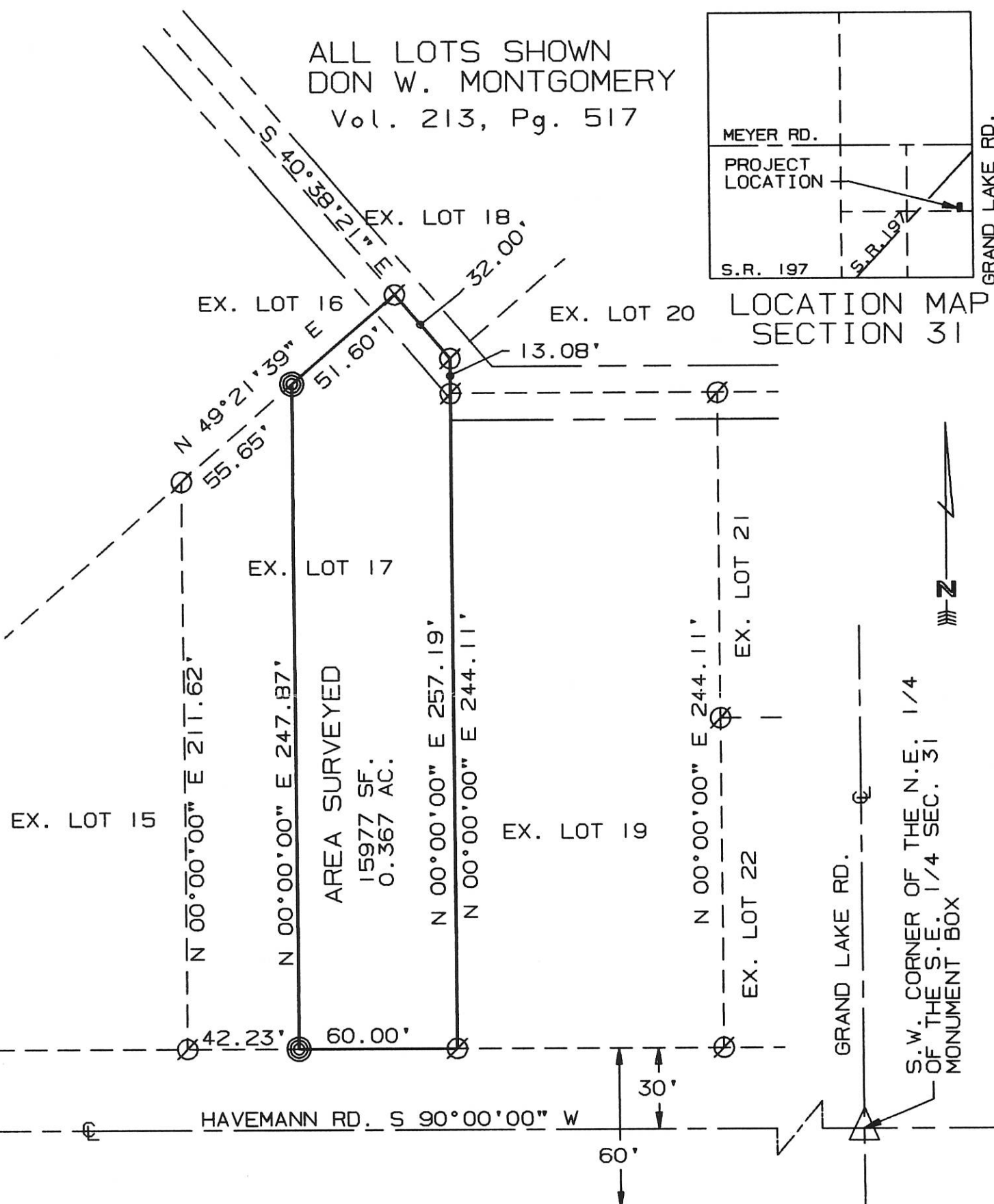
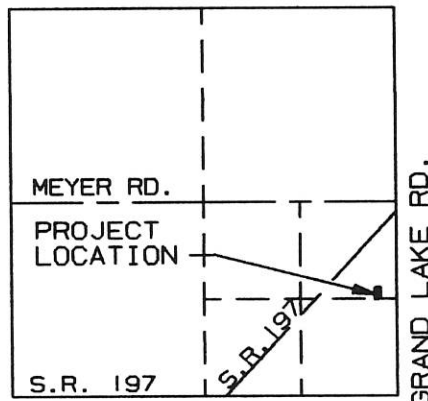
0631430007

06-310

SURVEY OF LOT No. 17 OF EASTOWN SUBD. CITY OF CELINA


LOCATED IN THE S.E 1/4 OF SEC. 31, T-5-S, R-3-E,
CITY OF CELINA, MERCER COUNTY, STATE OF OHIO

ALL LOTS SHOWN
DON W. MONTGOMERY
Vol. 213, Pg. 517

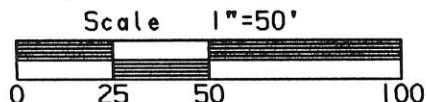


SURVEYED BY: Eric C. Thomas
ERIC C THOMAS REG. SURVEYOR #7236
DATE: 07-06-96

⊘ = I. PIN FOUND
⊙ = I. PIN SET



References: SECOND REPLAT OF LOTS 13-39
OF THE FIRST REPLAT OF EASTOWN SUBDIVISION
BY CLAYTON T BACON REG. SURVEYOR #6179



Part of S.E. 1/4 Sec. 31 T5-S R3-E Jefferson Twp., MERCER Co., OHIO
GRANTOR: DON MONTGOMERY DEEDS: Vol. 213 Pg. 517 AREA RETAINED ____ Ac.
GRANTEE: _____ AREA: _____ Ac.

APPROVALS:	_____	_____	_____	_____
AGENCY:	BD. OF HEALTH	Co. San. Eng.	Co. Engineer	PERMANENT PARCEL No.
DATE:				

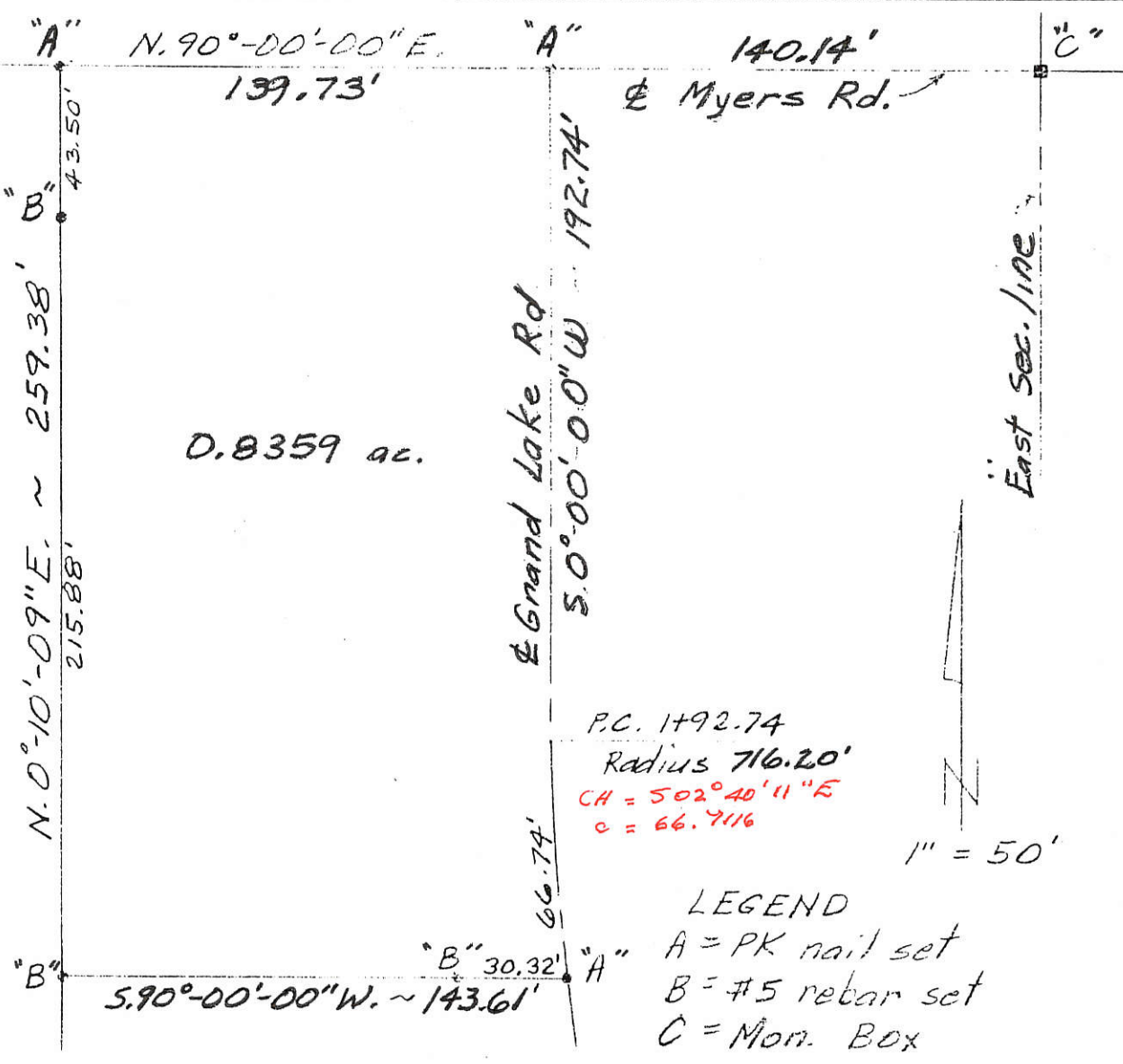
Bacon & Associates

Engineering and Surveying



Lima, Ohio 45805

Order No. _____ Date 10-19-87 Sheet 1 of 1
 Client Mr. Don Speck
 County Mercer City/Twp Jefferson
 Township 5 South Range 3 East
 Section SE 1/4, 31 Lot No. _____
 Subdivision _____



DESCRIPTION

Being a parcel of land in the SE 1/4 of Section 31, T5S, R3E, Jefferson Township, Mercer County, Ohio, more particularly described as follows:
 Beginning at a set PK nail on the north line of the SE 1/4 (being also the centerline of Myers Rd.) at the intersection of the centerline of Grand Lake Rd., S. 90°-00'-00"W. (assumed bearing), 140.14' from a monument box at the northeast corner of the SE 1/4 of Section 31, thence the following courses;
 1. S. 0°-00'-00"W., on the centerline of Grand Lake Rd., 192.74' to the P.C. of a curve to the left having a radius of 716.20' and a Δ of 50°-20'-22";
 2. Southeast on the arc of the curve, 66.74' to a set PK nail;
 3. S. 90°-00'-00"W., 143.61' to a set #5 rebar, passing over a #5 rebar at 30.32';
 4. N. 0°-10'-09"E., 259.38' to a set PK nail on the centerline of Myers Rd., passing over a set #5 rebar at 215.88';
 5. N. 90°-00'-00"E. on said centerline, 139.73' to the POINT OF BEGINNING.
 The above described parcel contains 0.8359 ac. subject to all legal highways and easements of record.

MERCER CO. ENGR.
 Date 11/5/87 By [Signature]
REVIEWED

MERCER CO. ENGR.
 Date 11/5/87 By [Signature]
RECEIVED



Clayton J. Bacon
 Clayton Bacon Reg. Sur. #6179

0631428028

0631452001
 0906202002
 -001
 0906933001

SURVEY OF THE THIEMAN TAILGATES, INC. PROPERTY IN THE CITY OF CELINA, MERCER COUNTY, OHIO.

OCTOBER 15, 2008

SCALE 1" = 60'



DEED REFERENCE: INST. # 200700007576 (OWNER THOMAS THIEMAN)

SURVEYED BY

James W. Geeslin
 JAMES W. GEESLIN
 P.S. No. 7764

ESTATE ROUTE 197
 N 48°55'29" E 863.12'
 352.68'

SECTION LAND
 (SECTION LAND = 1.715 ACRES)


(SECTION LAND = 0.708 ACRE)

**GEESLIN
 LAND SURVEYING**

107 N. CEDAR STREET
 COLDWATER, OHIO 45828
 PHONE: (419) 678-7232
 FAX: (419) 678-9332

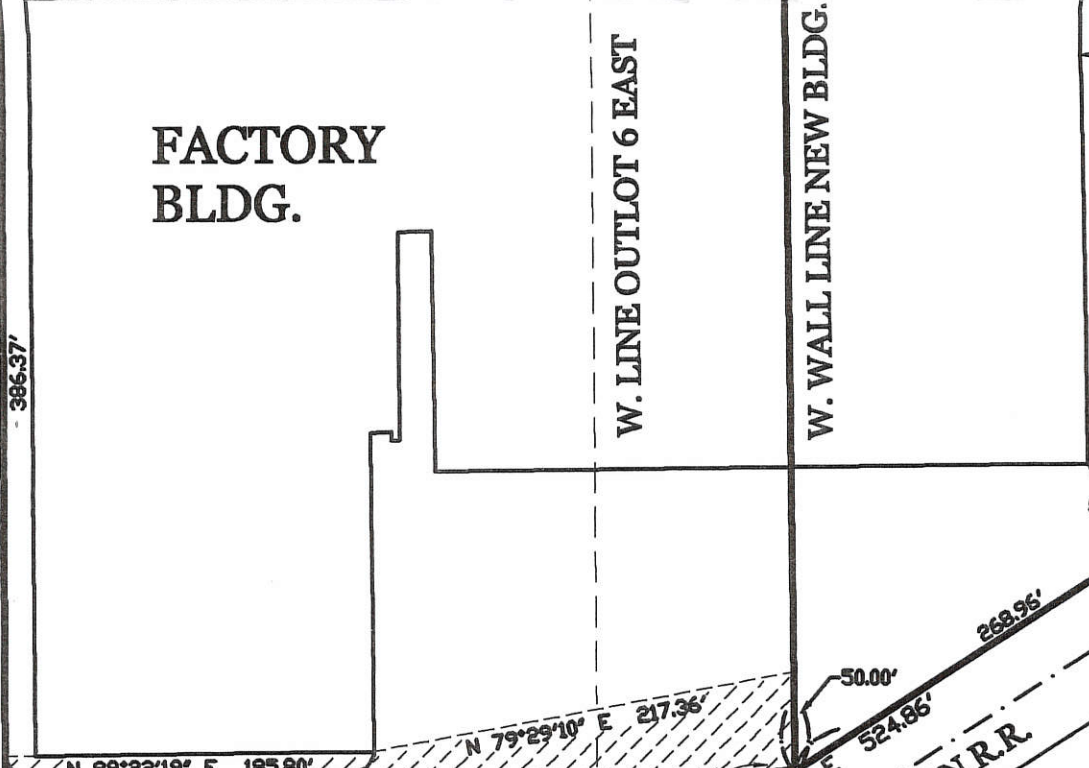
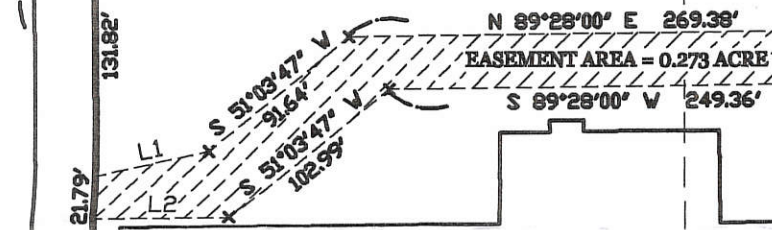
PT. OUTLOT 5E
 7.193 AC. REMAINING

PT. OUTLOT 6E
 PROPOSED
 4.802 AC. PARCEL



APPROVAL BY THE CITY OF CELINA:

E. LINE FOUNTAIN AVE. (BY 6-16-90 SURVEY BY G. GEESLIN)



0.663 AC.
 PARCEL

LEGEND

- △ = CORNERSTONE FOUND.
- ⊙ = IRON PIPE FOUND.
- = CONCRETE MONUMENT FOUND.
- = 5/8 INCH IRON BAR FOUND.
- ⊗ = P.K. NAIL FOUND.
- ⊙ = 5/8 INCH IRON BAR SET.

SURVEY REFERENCES:

- 1) CELINA CITY SCHOOLS SURVEY BY G. GEESLIN, P.S. 5372, 6-16-90.
- 2) UNITED CO-OPERATIVES, INC. SURVEY BY D. TEVIS, P.S. 5258, 7-5-68.
- 3) CELINA MANUFACTURING CO. SURVEY BY B.R. GEBHART, 7-21-49.

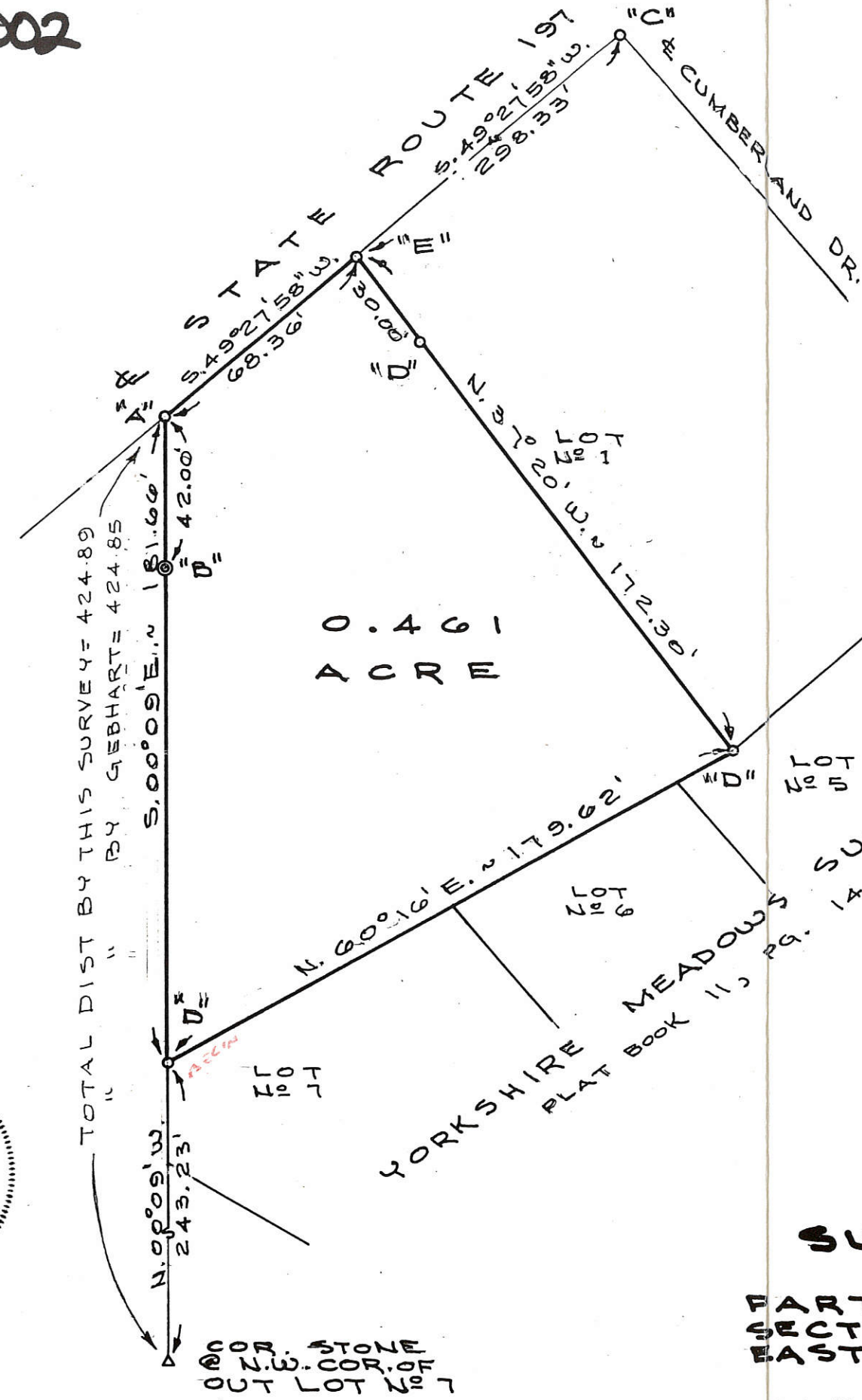
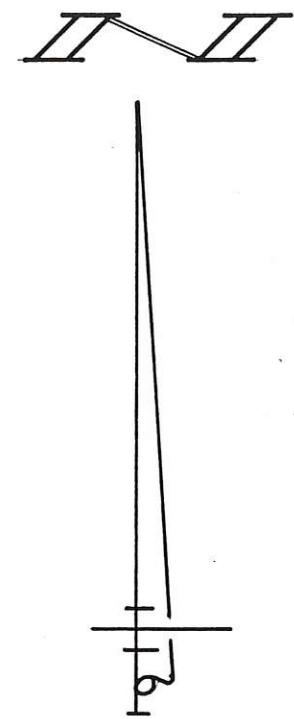
LINE TABLE

LINE	BEARING	DISTANCE
L1	N 77°46'15" E	58.15'
L2	N 89°28'00" E	68.17'

S. LINE - OUT LOTS 5 & 6 ALSO E LIVINGSTON ST. (60')

09-06B
 06-310

06 31452002



0.461
ACRE




LEGEND

- "A" = RAILROAD SPIKE FOUND (SEE GEBHART SURVEY)
- "B" = CONCRETE MONUMENT FD. " " "
- "C" = BOAT SPIKE FOUND,
- "D" = 5/8" X 30" IRON BAR SET.
- "E" = MINE SPIKE SET.

NOTES

- 1) REFERENCE IS MADE TO A SURVEY BY B. R. GEBHART, REG. SURVEYOR NO. 3909 DATED MAY 7, 1971, RECORDED IN SURVEY BOOK 4, PG. 256.
- 2) THIS SURVEYOR FEELS THAT THE N. LINE OF LOTS 5, 6 & 7 AS PLATTED ENCROACHES ON THIS SURVEY BY 1.7'± AND THAT THE 243.23 FOOT DIMENSION HAS TO TAKE PRECEDENT. WOODS' DEED (VOL. 258, PG. 631) IS SENIOR TO THE YORKSHIRE MEADOWS DEED (VOL. 260, PG. 81)

SURVEYED BY Gordon L. Geeslin
 GORDON L. GEESLIN
 REGISTERED SURVEYOR
 NO 5372



SURVEY FOR RICK WOODS

PART OF THE S.W. 1/4 OF THE S.E. 1/4 OF SECTION 31, TOWN 5 SOUTH, RANGE 3 EAST (JEFFERSON TWP.), MERCER COUNTY, OHIO.

MAY 14, 1986

SCALE 1" = 40'

FILED IN SURVEY BOOK

3143



KOHLI & KALIHAR ASSOCIATES, LIMITED
CONSULTING ENGINEERS & SURVEYORS
311 EAST MARKET, LIMA, OHIO 45801

FILED IN SURVEY BOOK

COUNTY MERCER TOWNSHIP CITY OF CELINA

SECTION LOT NO. 28 (TWO PARTS)

SUBDIVISION YORKSHIRE MEADOWS

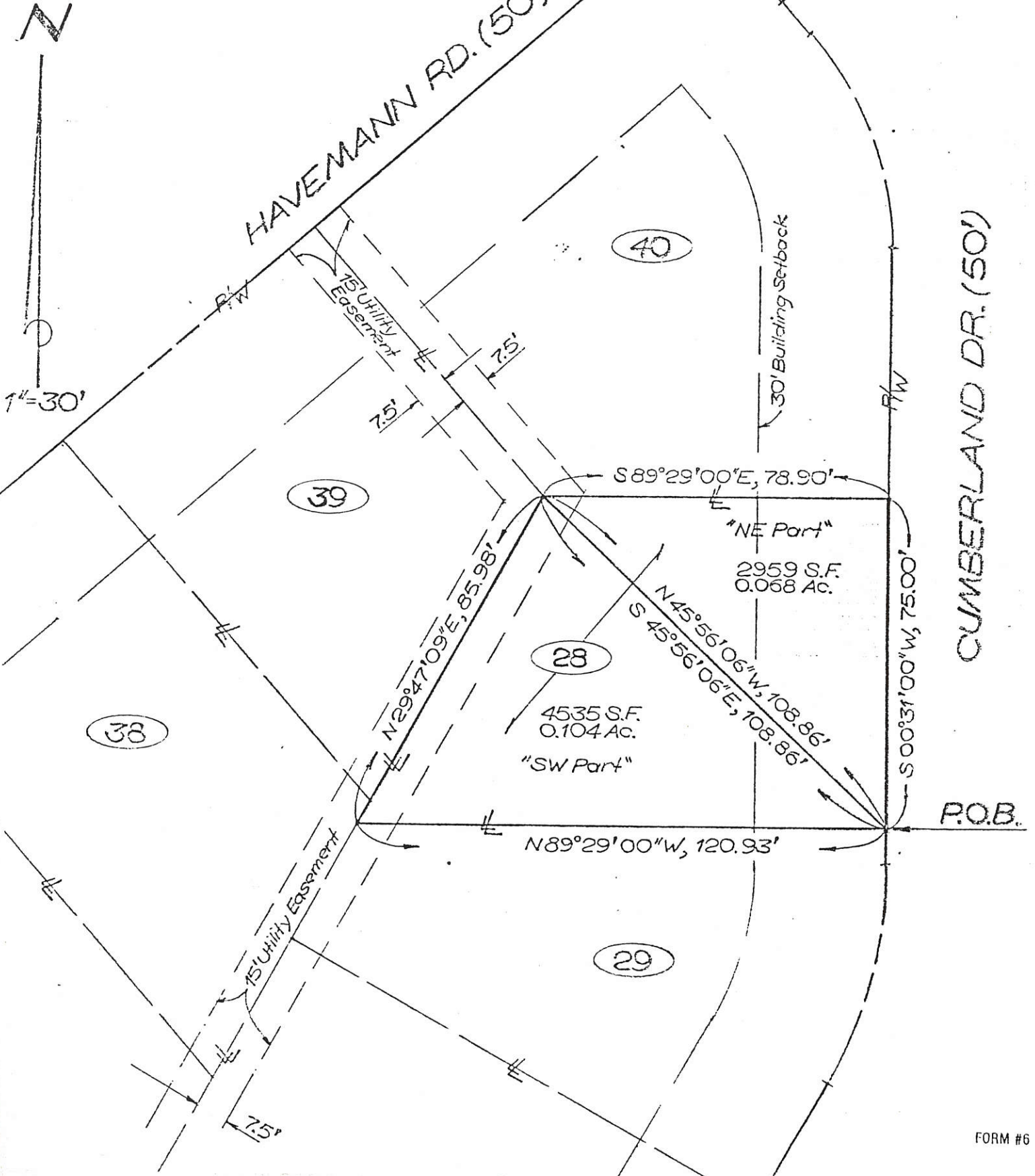
DATE 11-12-85 COMPUTED BY MGB SURVEYED BY

SHEET NO. 1 OF 3

06-31D

0631453008

L = Lot Line



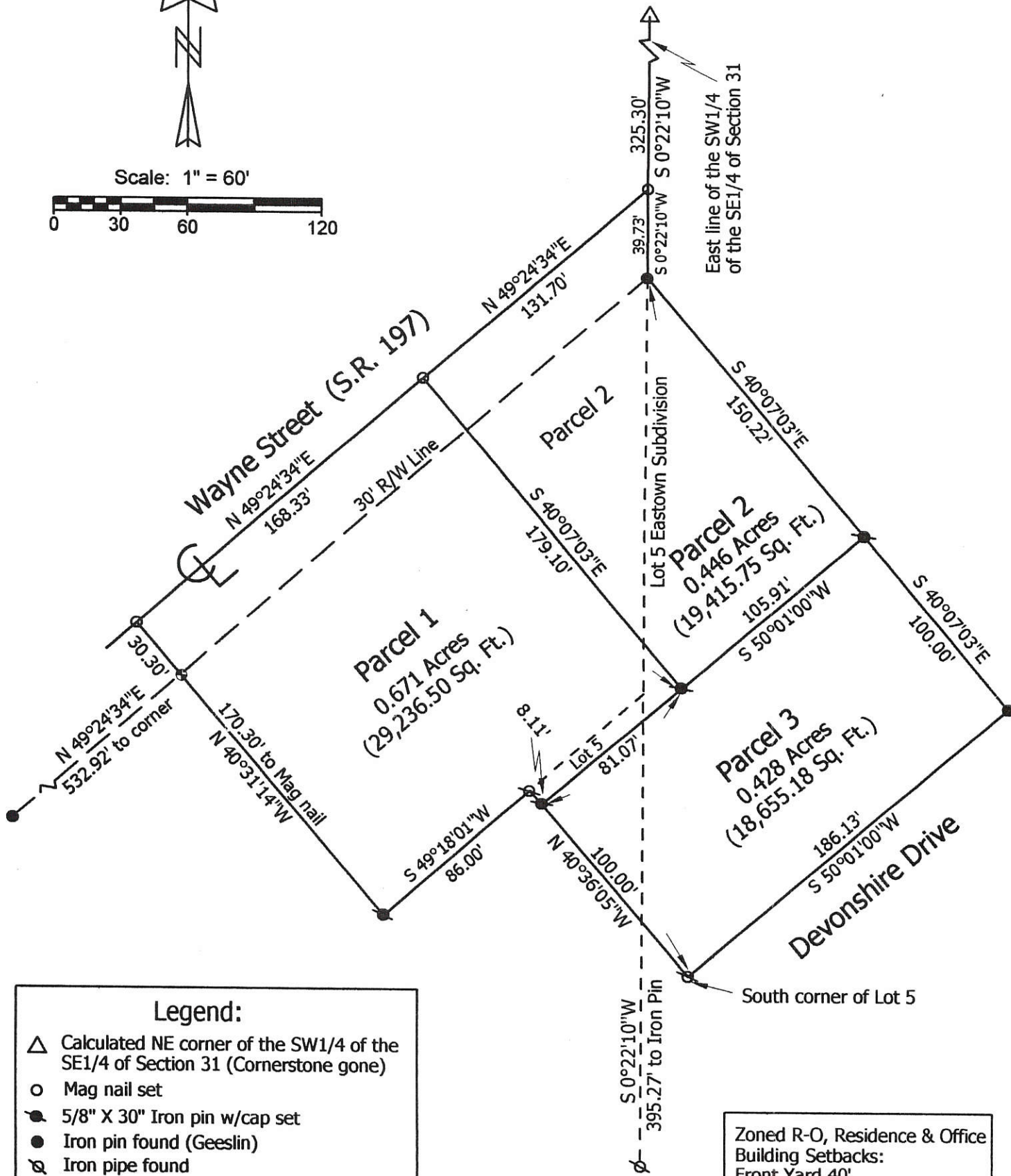
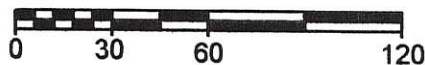
0631476003; 0631476008

Notes:

1. Reference is made to a survey by B.R. Gebhart dated 5-7-71
2. Reference is made to surveys by Gordon Geeslin dated 5-14-86 & 6-25-91



Scale: 1" = 60'



Legend:

- △ Calculated NE corner of the SW1/4 of the SE1/4 of Section 31 (Cornerstone gone)
- Mag nail set
- 5/8" X 30" Iron pin w/cap set
- Iron pin found (Geeslin)
- ⊗ Iron pipe found
- ⊕ Patented survey stake found (Gebhart) on line and 0.30' SE of right-of-way line

Zoned R-O, Residence & Office
 Building Setbacks:
 Front Yard 40'
 Rear Yard 30'
 Side Yard 15'

Deed Reference: Vol. 297, Pg. 45 & Vol. 323, Pg. 495

**Marbaugh
Land Surveying**

1901 Carolina Ct.
 Celina, Ohio 45822
 (419) 586-4293

Kent Marbaugh
 Kent B. Marbaugh P.S. 7421



Marden Lacuesta Survey

State of: Ohio County: Mercer
 Township: Jefferson Sec: 31 Town: 5S Range: 3E
 City/Village: Celina Subdivision: Eastown Lot: 5
 Plat Ref: Book 11, Pg. 17A Date Surveyed: 5-20-08

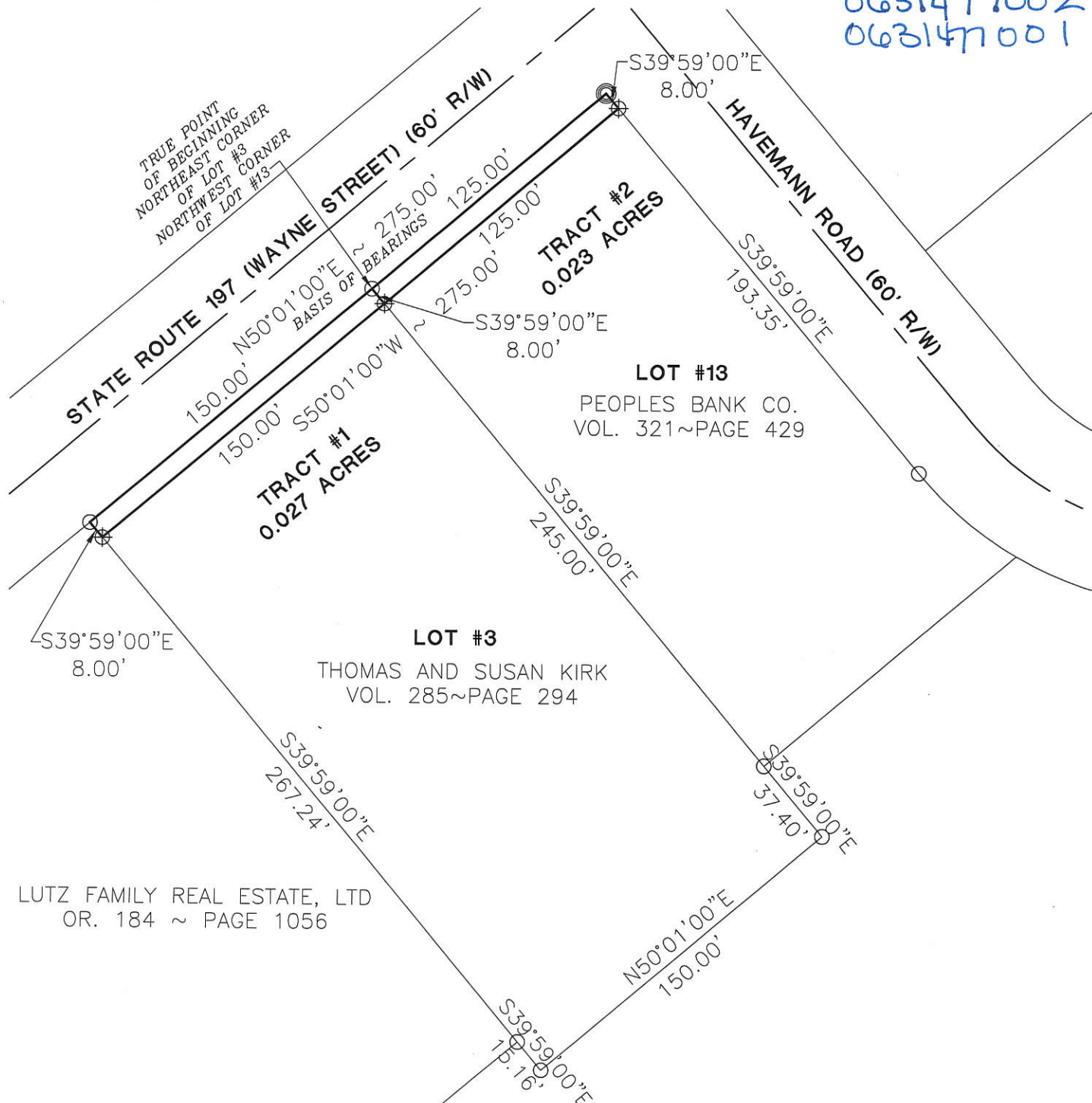
Approvals: _____
 Agency: Board of Health City of Celina County Engineer
 Date: _____

06-310

SURVEY FOR PEOPLES BANK CO. AND THOMAS AND SUSAN KIRK

BEING A PARCEL OF LAND LOCATED IN THE EAST 1/2 OF THE SOUTHEAST QUARTER OF SECTION 31, T-5-S, R-3-E, JEFFERSON TOWNSHIP, MERCER COUNTY, CITY OF CELINA, OHIO

0631477002
0631477001



LUTZ FAMILY REAL ESTATE, LTD
OR. 184 ~ PAGE 1056

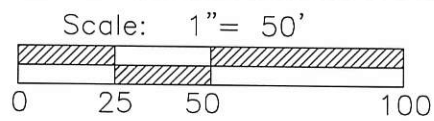


- LEGEND**
- Iron Pin Found
 - Iron Pin Set
 - ⊙ Mag Nail Set
 - ⊕ Mag Nail Found

Jeremy G. Horton

City Approval
Jeremy G. Horton

Surveyed By: *Craig W. Mescher*
 Craig W. Mescher Reg. Surveyor No. 8237
 Date: 08-24-09



References:
 Bearings from Replat of Eastown Subdivision by Robert E. Chambers P.S.# 6081 in February of 1990.

State of: Ohio County: Mercer
 Township: Jefferson
 Sec.: 31 Town 5S Range: 3E
 Deed Ref.: Vol.321~Pg.429 & Vol.285~Pg.294
 Date Surveyed: August 24, 2009

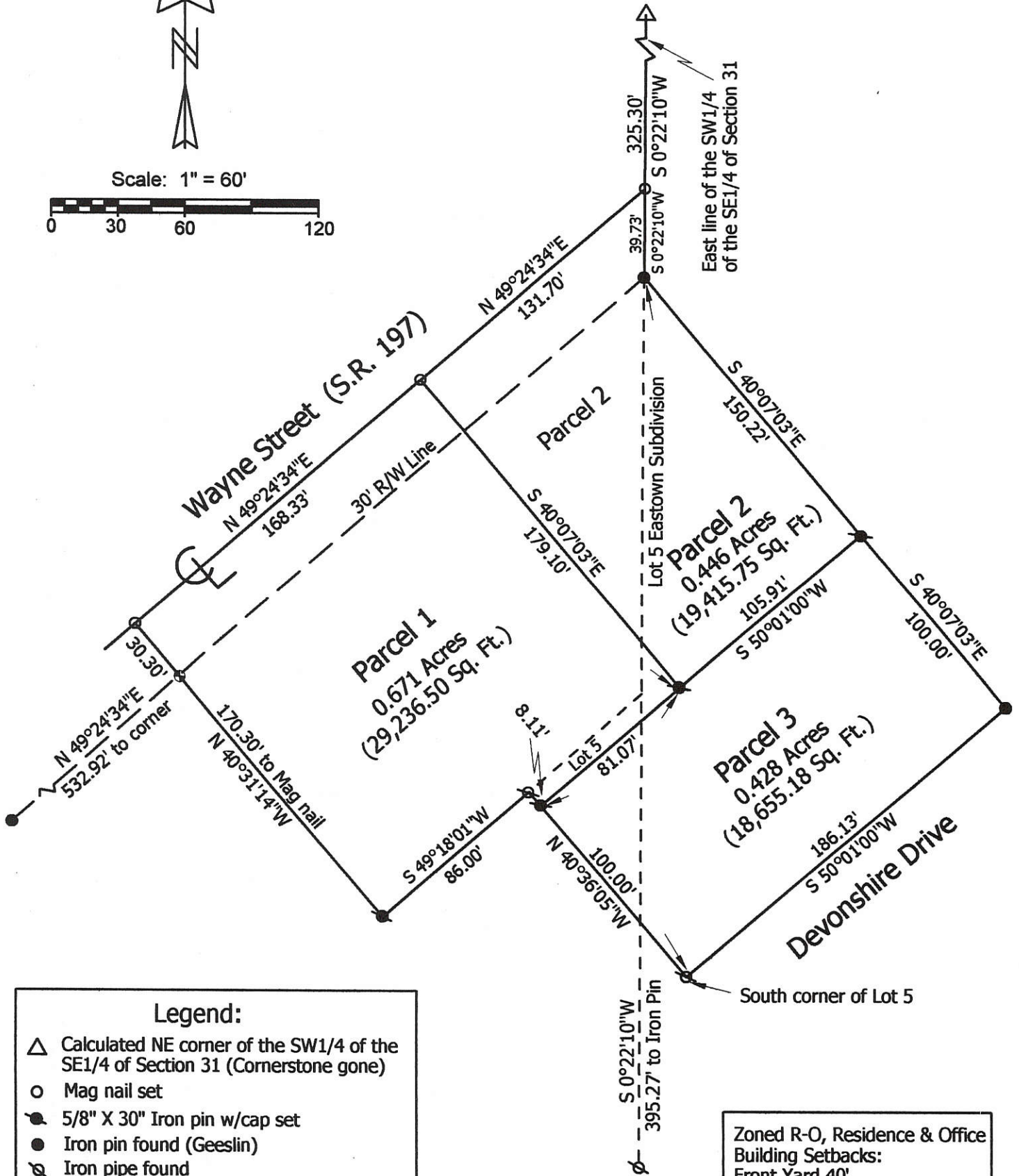
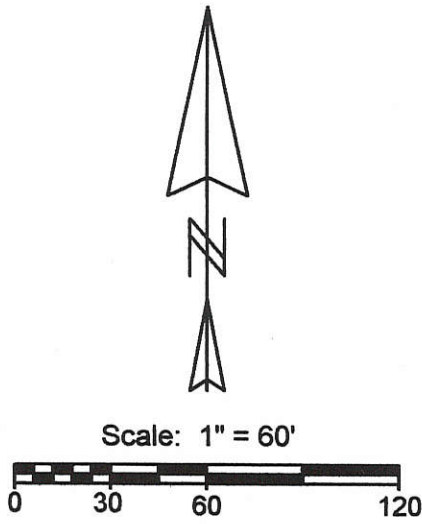
PROJECT #208803.12

FANNING HOWEY
 CIVIL ENGINEERING DIVISION
 www.fh.com/civilengineering | 419 586 2292

0631476008; 0631476003

Notes:

1. Reference is made to a survey by B.R. Gebhart dated 5-7-71
2. Reference is made to surveys by Gordon Geeslin dated 5-14-86 & 6-25-91



Legend:

- △ Calculated NE corner of the SW1/4 of the SE1/4 of Section 31 (Cornerstone gone)
- Mag nail set
- 5/8" X 30" Iron pin w/cap set
- Iron pin found (Geeslin)
- ⊗ Iron pipe found
- ⊕ Patented survey stake found (Gebhart) on line and 0.30' SE of right-of-way line

Zoned R-O, Residence & Office Building Setbacks:
 Front Yard 40'
 Rear Yard 30'
 Side Yard 15'

Deed Reference: Vol. 297, Pg. 45 & Vol. 323, Pg. 495

**Marbaugh
Land Surveying**

1901 Carolina Ct.
 Celina, Ohio 45822
 (419) 586-4293

Kent Marbaugh
 Kent B. Marbaugh P.S. 7421



Marden Lacuesta Survey

State of: Ohio County: Mercer
 Township: Jefferson Sec: 31 Town: 5S Range: 3E
 City/Village: Celina Subdivision: Easttown Lot: 5
 Plat Ref: Book 11, Pg. 17A Date Surveyed: 5-20-08

Approvals: _____
 Agency: Board of Health City of Celina County Engineer
 Date: _____

06-310

LUTZ SURVEY

0631477003

PART OF THE S.E. 1/4 OF SEC. 31, TOWN 5 SOUTH, RANGE 3 EAST, IN THE CITY OF CELINA, (JEFFERSON TOWNSHIP), MERCER COUNTY, OHIO.

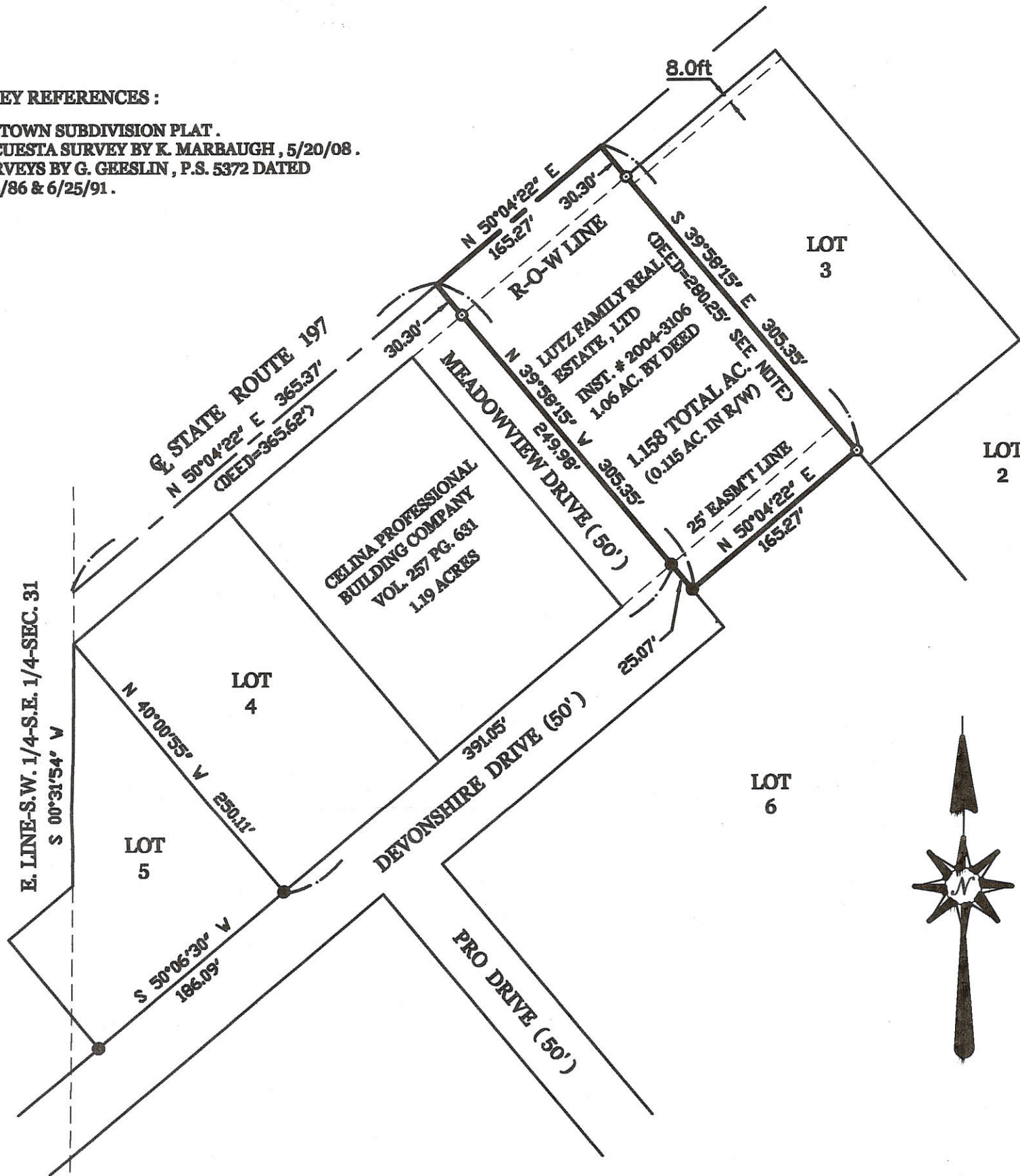
MAY 12, 2015

SCALE 1" = 100'



SURVEY REFERENCES :

- 1) EASTOWN SUBDIVISION PLAT.
- 2) LACUESTA SURVEY BY K. MARBAUGH, 5/20/08.
- 3) SURVEYS BY G. GEESLIN, P.S. 5372 DATED 5/14/86 & 6/25/91.



NOTE: THE DIFFERENCE IN THE DEED CALL AND THE MEASURED DISTANCE APPEARS TO BE A SCRIBER'S ERROR CALLING FOR THE DISTANCE FROM THE PRIOR RIGHT-OF-WAY OF 25' RATHER THAN THE CENTERLINE. THIS WAS A COMMON ERROR PRIOR TO THE REQUIREMENT OF HAVING SURVEYOR'S WRITE DESCRIPTIONS. THIS SURVEY AGREES WITH THE EASTOWN SUBDIVISION PLAT.

LEGEND


- = 5/8 INCH IRON BAR FOUND.
- = 5/8 INCH IRON BAR SET.

SURVEYED BY

James W. Geeslin
 JAMES W. GEESLIN
 P.S. No. 7764

**GEESLIN
 LAND SURVEYING**

525 S. SECOND ST.
 COLDWATER, OHIO 45828
 PHONE (419) 678-7232
 geeslinsurveying@gmail.com



PERMANENT PARCEL No.	_____		
Part of: _____ Sec. _____ T _____ R _____ Township	_____		
Grantor: _____ Area Retained: _____ Acres	_____		
Grantee: _____ Area Transferred: _____ Acres	_____		
Deed References:	_____		
APPROVALS:	Board of Health	Township Zoning Officer	County Engineer
AGENCY:			
DATE:			

06-31-0

0631478004

06-310

Survey for Integra Development Company, LLC



Lot 23 and Part of Lot 24 of the Second Replat of Lots 13-39 of the first Replat of the Easttown Subdivision located in the East Half of the Southeast Quarter of Section 31, Town-5-South, Range-3-East, City of Celina, Mercer County, Ohio

Vicinity



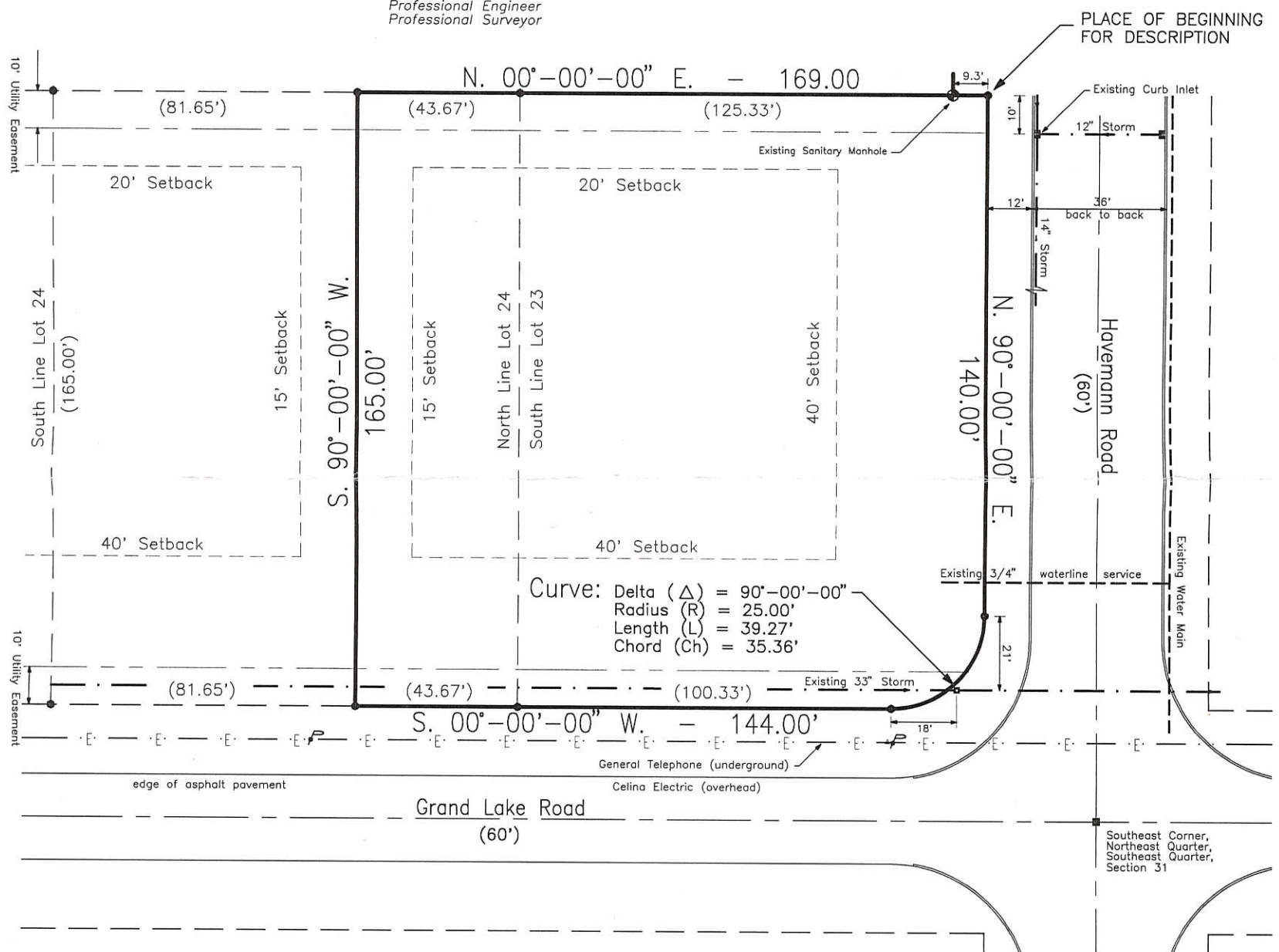
Located in the City of Celina, Ohio



Legend

- Property Corner Pin
- Monument Box
- ⊙ Pole
- ⊕ Sanitary Manhole
- Catch Basin
- ⊞ Curb Inlet
- △ Telephone Pedestle
- Storm-Sewer
- Underground GTE Cable
- Waterline
- Overhead Electric
- Street Right-of-Way

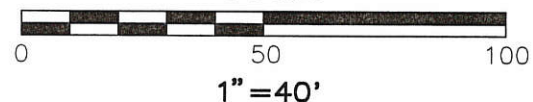
Attest: *Ted K. Schnell* 12-3-96
Ted K. Schnell
Professional Engineer
Professional Surveyor



Notes:

- (1) Reference is made to the original subdivision plat of the Easttown Subdivision, Second Replat of Lots 13-39 of the first Replat of said subdivision
- (2) The basis of bearings used for this subdivision is based upon the plat of record for the Easttown Subdivision, Second Replat of Lots 13-39.
- (3) According to available Flood Hazard Boundary Maps, Map Number 390393 0005 C, as published by the Federal Emergency Management Agency, the flood insurance rate map shows subject property out of any flood hazard (zone x) area as per maps available with the City of Celina Engineering Department.
- (4) I do hereby certify that the above shown plat of this land was prepared by me. I do also hereby certify that the subject property does not contain any existing buildings or structures, nor is there any evidence of any ongoing construction at the time of this survey. I do hereby also certify that there are no apparent encroachments upon any easements, property lines, or rights-of-ways and that all existing utilities are located within the limits of their respective easement areas or public rights-of-ways.
- (5) This survey was performed to describe a certain purchase agreement between Mr. Don Montgomery (seller) and Integra Development Company (buyer) as per the terms and conditions of said agreement.

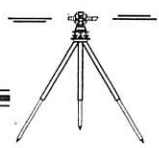
Scale



References

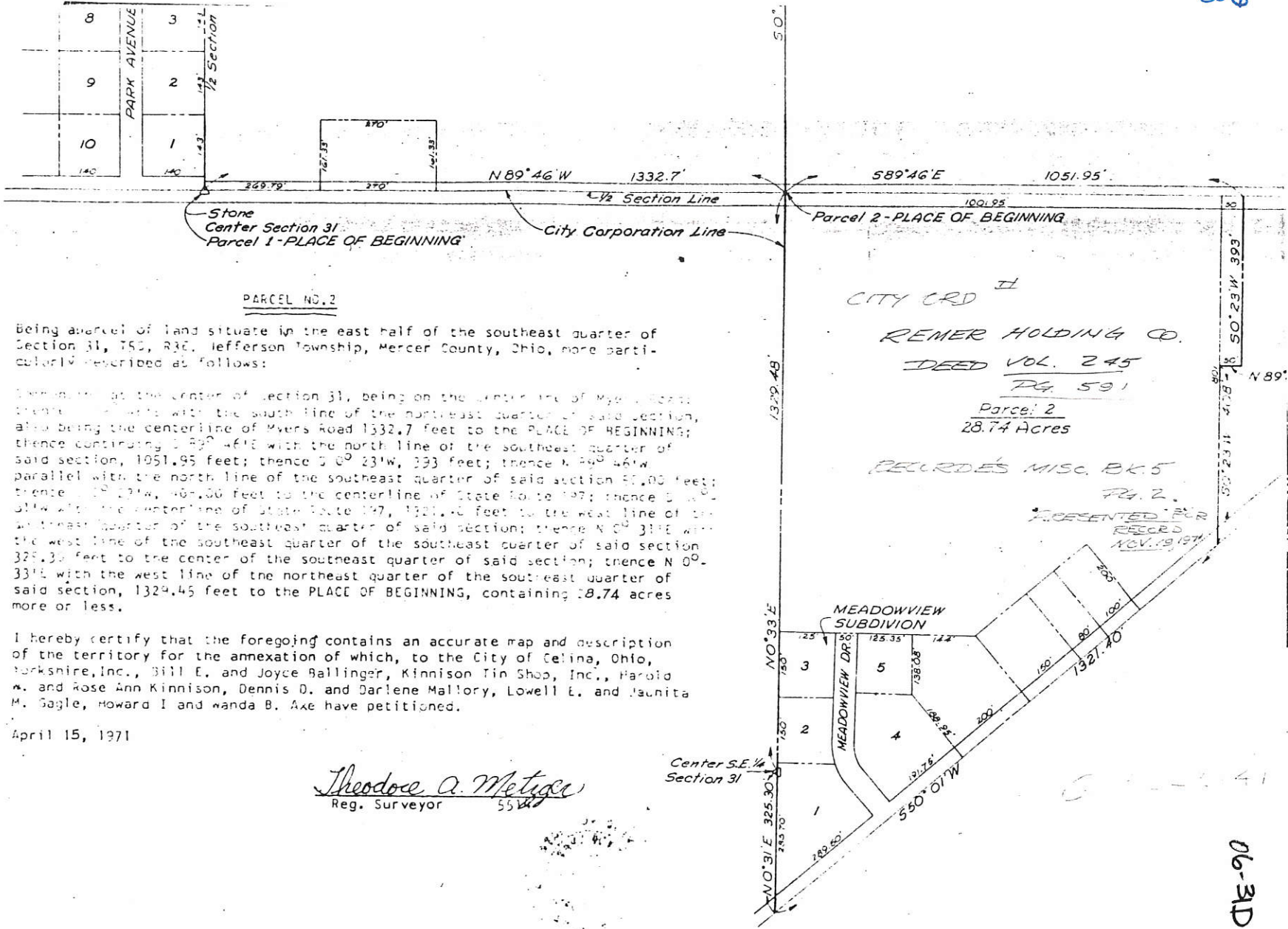
First Replat of Easttown Subdivision
Plat Cabinet 1, Page 119
Previous Deed References
Deed Volume 213, Page 517

H & S Civil Engineers and Land Surveyors



Integra Development Company, LLC 31 5-South 3-East
client section town range
Mercer 11/96 1/2
county date page

0631428001
 -025
 0631426001
 -007
 0631427001-
 -006



PARCEL NO. 2

Being a parcel of land situate in the east half of the southeast quarter of Section 31, T50, R3E, Jefferson Township, Mercer County, Ohio, more particularly described as follows:

Beginning at the center of section 31, being on the center line of Myers Road thence S 89° 46' W with the south line of the northeast quarter of said section, also being the centerline of Myers Road 1332.7 feet to the PLACE OF BEGINNING; thence continuing S 89° 46' W with the north line of the southeast quarter of said section, 1051.95 feet; thence S 0° 23' W, 393 feet; thence N 89° 46' W parallel with the north line of the southeast quarter of said section 50.00 feet; thence S 0° 23' W, 467.50 feet to the centerline of State Route 197; thence S 0° 23' W parallel with the centerline of State Route 197, 1321.40 feet to the west line of the northeast quarter of the southeast quarter of said section; thence N 0° 33' E with the west line of the southeast quarter of the southeast quarter of said section 325.30 feet to the center of the southeast quarter of said section; thence N 0° 33' E with the west line of the northeast quarter of the southeast quarter of said section, 1324.45 feet to the PLACE OF BEGINNING, containing 28.74 acres more or less.

I hereby certify that the foregoing contains an accurate map and description of the territory for the annexation of which, to the City of Celina, Ohio, Berkshire, Inc., Bill E. and Joyce Ballinger, Kinnison Tin Shop, Inc., Harold W. and Rose Ann Kinnison, Dennis D. and Darlene Mallory, Lowell E. and Juanita M. Sagle, Howard I and Wanda B. Axe have petitioned.

April 15, 1971

Theodore A. Metzger
 Reg. Surveyor 5544

CITY ORD #
 REMER HOLDING CO.
 DEED VOL. 245
 PG. 591
 Parcel 2
 28.74 Acres
 RECORDED MISC. BK 5
 Pg. 2
 PRESENTED FOR
 RECORD
 NOV. 19, 1971

DLK-90

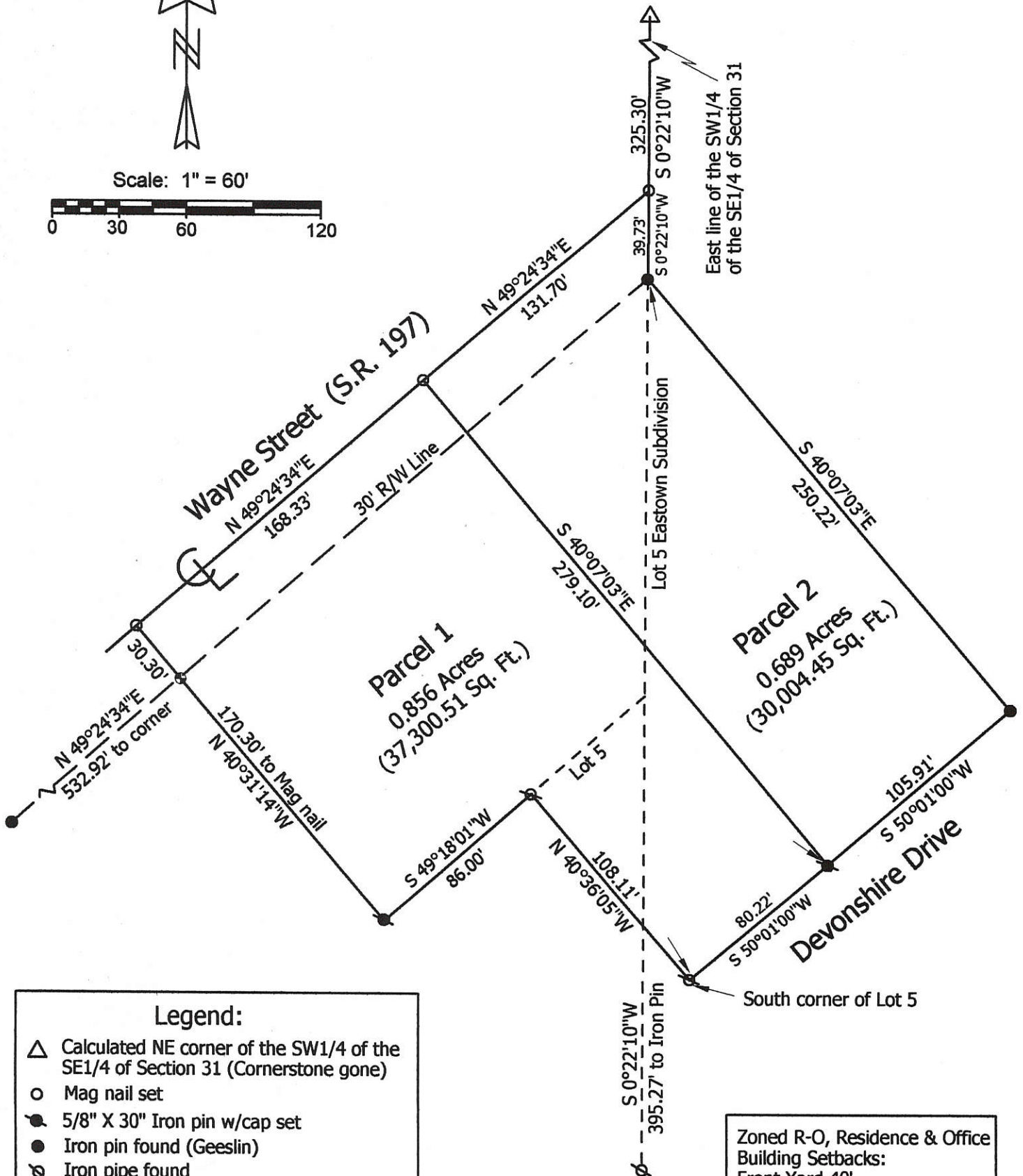
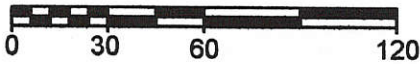
0631 476003; 0631476 008

Notes:

1. Reference is made to a survey by B.R. Gebhart dated 5-7-71
2. Reference is made to surveys by Gordon Geeslin dated 5-14-86 & 6-25-91



Scale: 1" = 60'



Legend:

- △ Calculated NE corner of the SW1/4 of the SE1/4 of Section 31 (Cornerstone gone)
- Mag nail set
- 5/8" X 30" Iron pin w/cap set
- Iron pin found (Geeslin)
- ⊗ Iron pipe found
- ⊕ Patented survey stake found (Gebhart) on line and 0.30' SE of right-of-way line

Zoned R-O, Residence & Office
Building Setbacks:
Front Yard 40'
Rear Yard 30'
Side Yard 15'

Deed Reference: Vol. 297, Pg. 45 & Vol. 323, Pg. 495

**Marbaugh
Land Surveying**

1901 Carolina Ct.
Celina, Ohio 45822
(419) 586-4293



Marden Lacuesta Survey

State of: Ohio County: Mercer
Township: Jefferson Sec: 31 Town: 5S Range: 3E
City/Village: Celina Subdivision: Easttown Lot: 5
Plat Ref: Book 11, Pg. 17A Date Surveyed: 1-14-08

Approvals:
Agency: Board of Health City of Celina County Engineer
Date:

Kent Marbaugh
Kent B. Marbaugh P.S. 7421

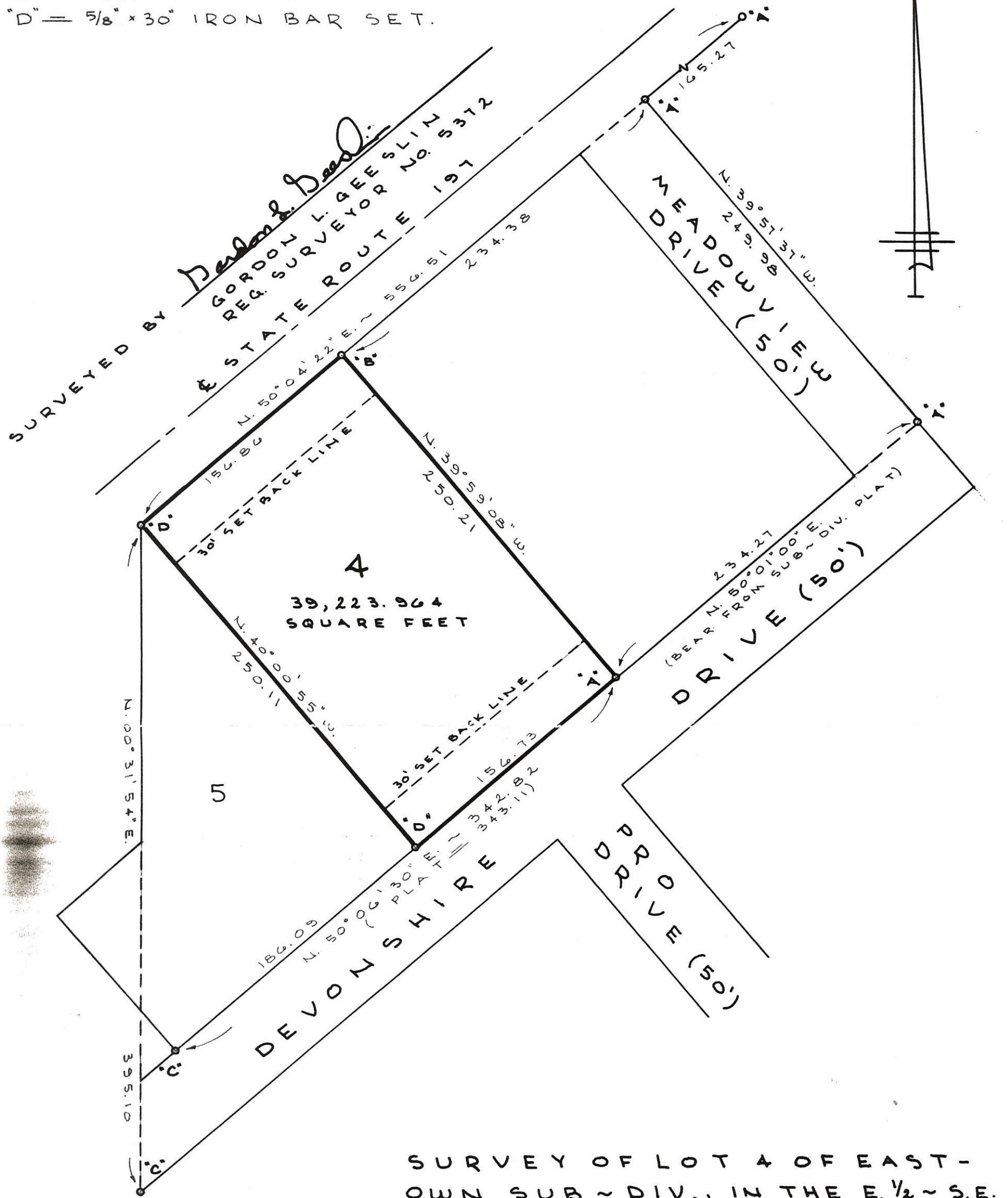
06-310

LEGEND

0631476009

06-310

- "A" = 5/8" IRON BAR FD
- "B" = 3/4" IRON BAR FD
- "C" = IRON PIPE FD
- "D" = 5/8" x 30" IRON BAR SET.



SURVEY OF LOT 4 OF EAST-OWN SUB-DIV., IN THE E. 1/2 - S.E. 1/4 SEC. 31, T. 5 S., R. 3 E., JEFFERSON TWP., MERCER COUNTY, OHIO.
 JUNE 25, 1991 SCALE 1"=60'



3144

GORDON L. GEESLIN
 LAND SURVEYOR
 810 EAST MARKET STREET
 CELINA, OHIO
 PHONE (419) 586-6155



PERMANENT PARCEL No. _____

Part of: _____ Sec. _____ T. _____ R. _____ Township _____

Grantor: _____ Area Retained: _____ Acres

Grantee: _____ Area Transferred: _____ Acres

Deed References: _____

APPROVALS: _____

AGENCY: Board of Health County Sanitary Engineer County Engineer

DATE: _____

0631478004

06-310

Survey for Integra Development Company, LLC



Lot 23 and Part of Lot 24 of the Second Replat of Lots 13-39 of the first Replat of the Easttown Subdivision located in the East Half of the Southeast Quarter of Section 31, Town-5-South, Range-3-East, City of Celina, Mercer County, Ohio

Vicinity



Located in the City of Celina, Ohio



Legend

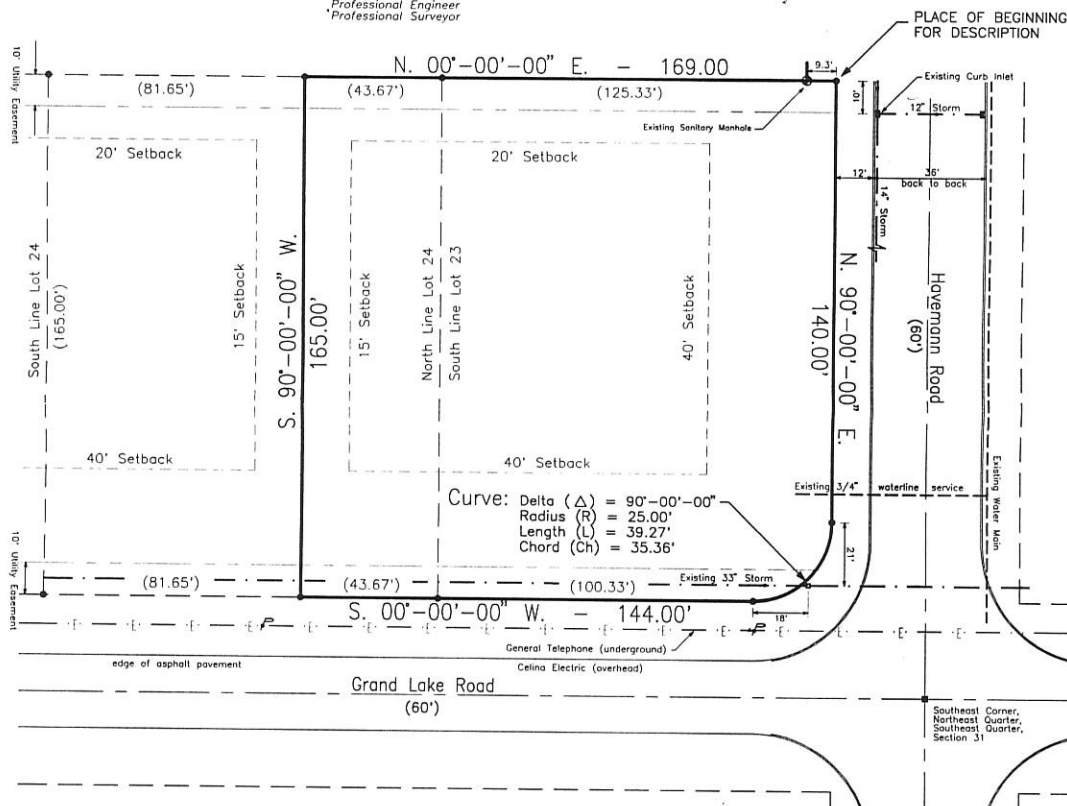
- Property Corner Pin
- ▣ Monument Box
- Pole
- ⊙ Sanitary Manhole
- ▣ Catch Basin
- ▣ Curb Inlet
- ⊙ Telephone Pedestal
- Storm-Sewer
- Underground GTE Cable
- Waterline
- Overhead Electric
- Street Right-of-Way

Attest:

Ted K. Schnell

12-3-96
date

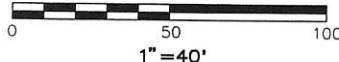
Ted K. Schnell
Professional Engineer
Professional Surveyor



Notes:

- (1) Reference is made to the original subdivision plot of the Easttown Subdivision, Second Replat of Lots 13-39 of the first Replat of said subdivision
- (2) The basis of bearings used for this subdivision is based upon the plat of record for the Easttown Subdivision, Second Replat of Lots 13-39.
- (3) According to available Flood Hazard Boundary Maps, Map Number 390393 0005 C, as published by the Federal Emergency Management Agency, the flood insurance rate map shows subject property out of any flood hazard (zone x) area as per maps available with the City of Celina Engineering Department.
- (4) I do hereby certify that the above shown plot of this land was prepared by me. I do also hereby certify that the subject property does not contain any existing buildings or structures, nor is there any evidence of any ongoing construction at the time of this survey. I do hereby also certify that there are no apparent encroachments upon any easements, property lines, or rights-of-ways and that all existing utilities are located within the limits of their respective easement areas or public rights-of-ways.
- (5) This survey was performed to describe a certain purchase agreement between Mr. Don Montgomery (seller) and Integra Development Company (buyer) as per the terms and conditions of said agreement.

Scale



References

First Replat of Easttown Subdivision
Plat Cabinet 1, Page 119

Previous Deed References
Deed Volume 213, Page 517

H & S Civil Engineers and Land Surveyors



Integra Development Company, LLC	31	5-South 3-East
client	section	town range
Mercer	11/96	1/2
county	date	page

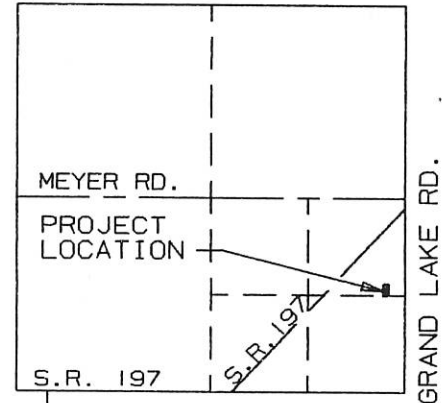
0631478004 +-005

06-310

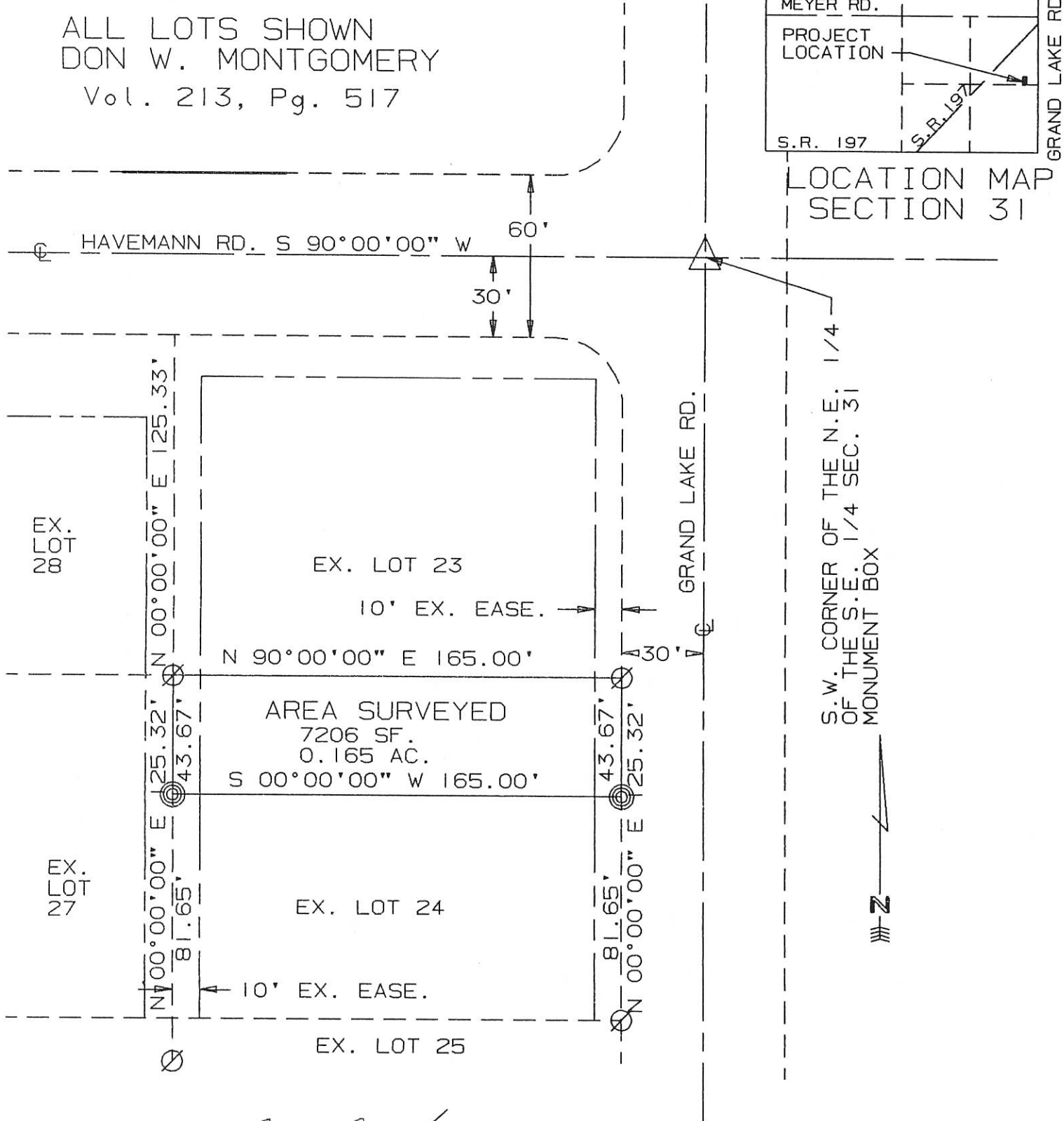
SURVEY OF LOT No. 24 OF EASTOWN SUBD. CITY OF CELINA

LOCATED IN THE S.E 1/4 OF SEC. 31, T-5-S, R-3-E,
CITY OF CELINA, MERCER COUNTY, STATE OF OHIO

ALL LOTS SHOWN
DON W. MONTGOMERY
Vol. 213, Pg. 517



LOCATION MAP SECTION 31



S.W. CORNER OF THE N.E. 1/4
OF THE S.E. 1/4 SEC. 31
MONUMENT BOX

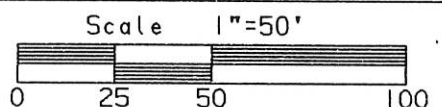


SURVEYED BY: Eric C. Thomas
ERIC C THOMAS REG. SURVEYOR #7236
DATE: 11-20-96

⊗ = I. PIN FOUND
⊙ = I. PIN SET



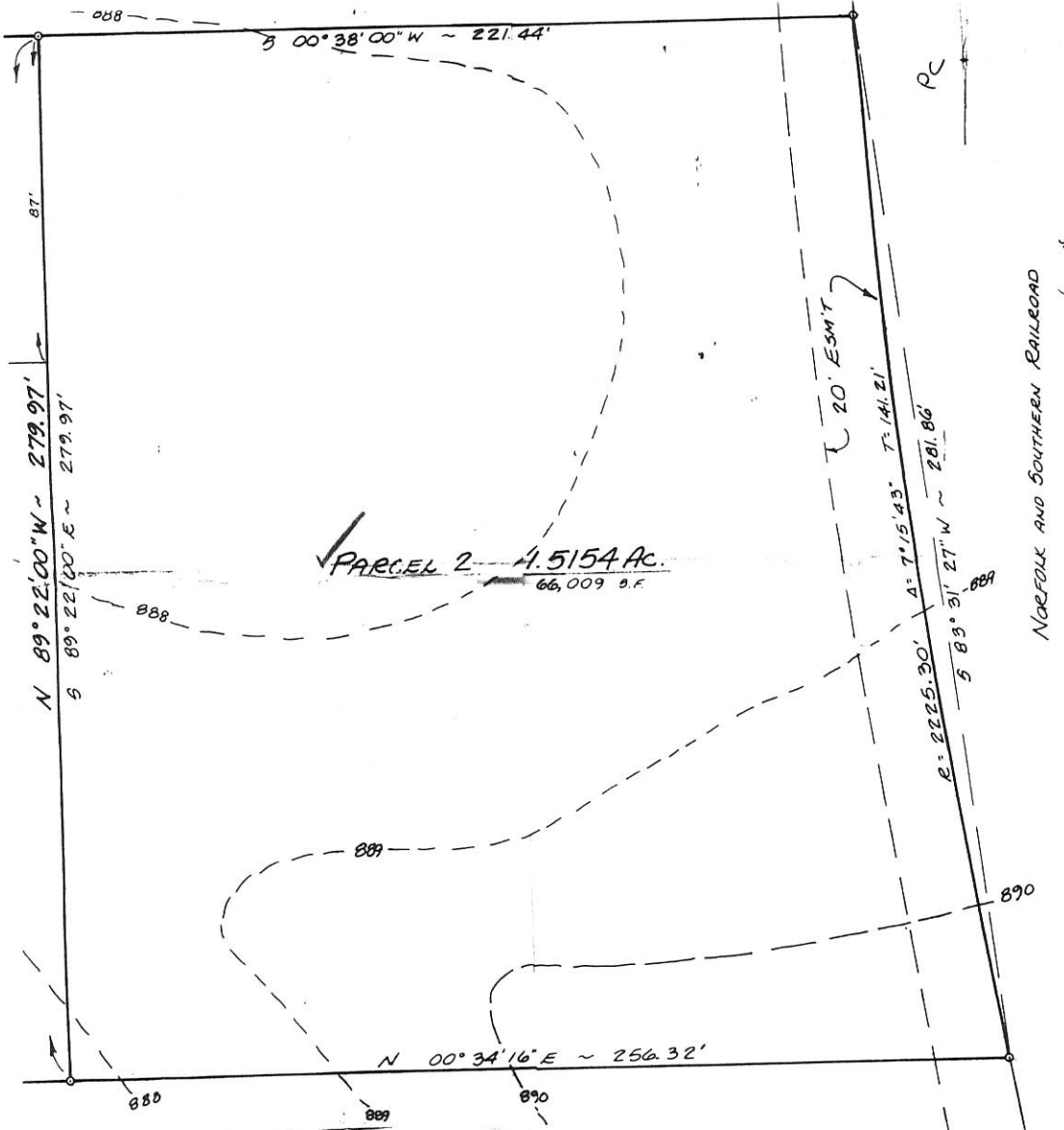
References: SECOND REPLAT OF LOTS 13-39
OF THE FIRST REPLAT OF EASTOWN SUBDIVISION
BY CLAYTON T BACON REG. SURVEYOR #6179



Part of S.E. 1/4 Sec. 31 T5-S R3-E Jefferson Twp., MERCER Co., OHIO
GRANTOR: DON MONTGOMERY DEEDS: Vol. 213 Pg. 517 AREA RETAINED ____ Ac.
GRANTEE: _____ AREA: _____ Ac.

APPROVALS:	_____	_____	_____	_____
AGENCY:	BD. OF HEALTH	Co. San. Eng.	Co. Engineer	PERMANENT PARCEL No.
DATE:	_____	_____	_____	_____

0631479005



NORFOLK AND SOUTHERN RAILROAD

ALC 15.05 91.05

50' 10"

FOR EDUCATIONAL AND BEHAVIORAL PROGRAMS
275/81

TO ALL PERSONS INTERESTED IN TITLE TO THE PREMISES SURVEYED:

We do hereby certify to our client that an actual survey under my supervision was made of the premises shown hereon on the ___ day of _____, and that this plat is a correct representation of the premises as determined by said survey. We further certify that all encroachments either way across any line are as shown hereon, and hold the same to be true to our best knowledge and belief.

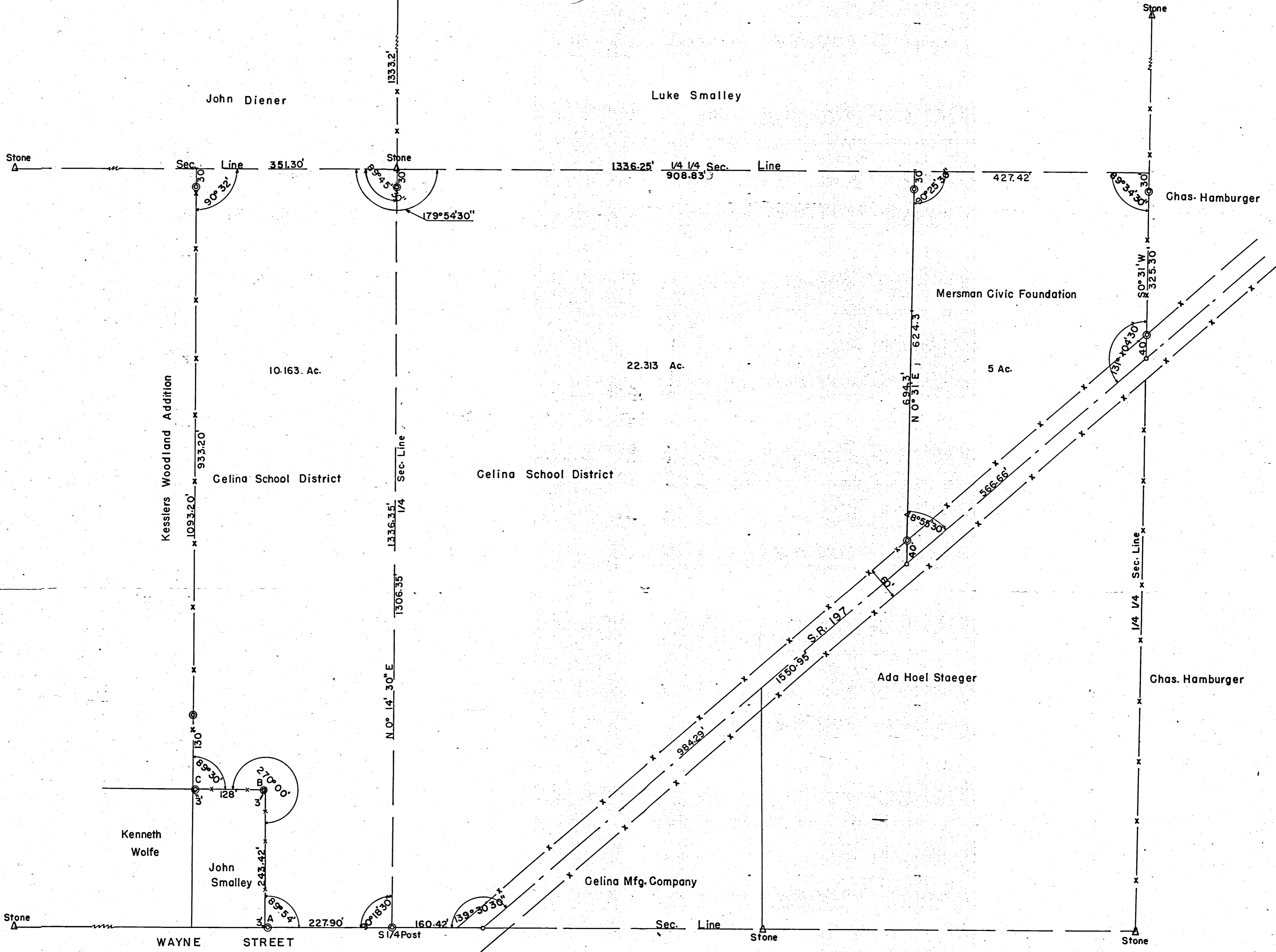
Date _____

<p>AHLERS, MOE AND ASSOC., INC. ENGINEERING & SURVEYING P.O. BOX 2; 360 W. WATERLOO ST. CANAL WINCHESTER, OHIO 837-1178</p>	<p>BOUNDARY AND TOPOGRAPHIC SURVEY BEING PART OF LOT 12 EASTOWN SUBDIVISION P.O. 11 16 17-A JEFFERSON TOWNSHIP, MERCER COUNTY, CELINA, OHIO FOR: VILLAGE CONTRACTORS, MANSFIELD, OHIO</p> <p>SCALE: 1" = 30' SHEET 1 OF 1</p>
--	--

CELINA EXEMPTED SCHOOL DISTRICT & MERSMAN CIVIC FOUNDATION

E 1/2 S.E. 1/4 SEC. 31 JEFFERSON TWP, T5S, R3E, MERCER CO, OHIO

1950



Scale 1" = 100'
 Conc. Markers = ●
 Iron Pipe = ○



A - Is a conc. marker set 3' East of the corner. B - Is a conc. marker set 3' West of the corner. C - Is a conc. marker set 3' East of the corner.

The above survey and plat was made in accordance with the Standards of the American Congress Surveying and Mapping.

I certify that the above survey and plat, requestd by the Celina School Board & the Mersman Civic Foundation, was surveyed and platted by me. And that all stones, markers, pipes, distances, angles, ect. are correct to the best of my knowledge.

Signed *B.R. Hebest* Date *Oct 25-50*

0631380024
 0631451001
 0631451002

0631427002
-006
0631425010
-026

E. R. BEYER

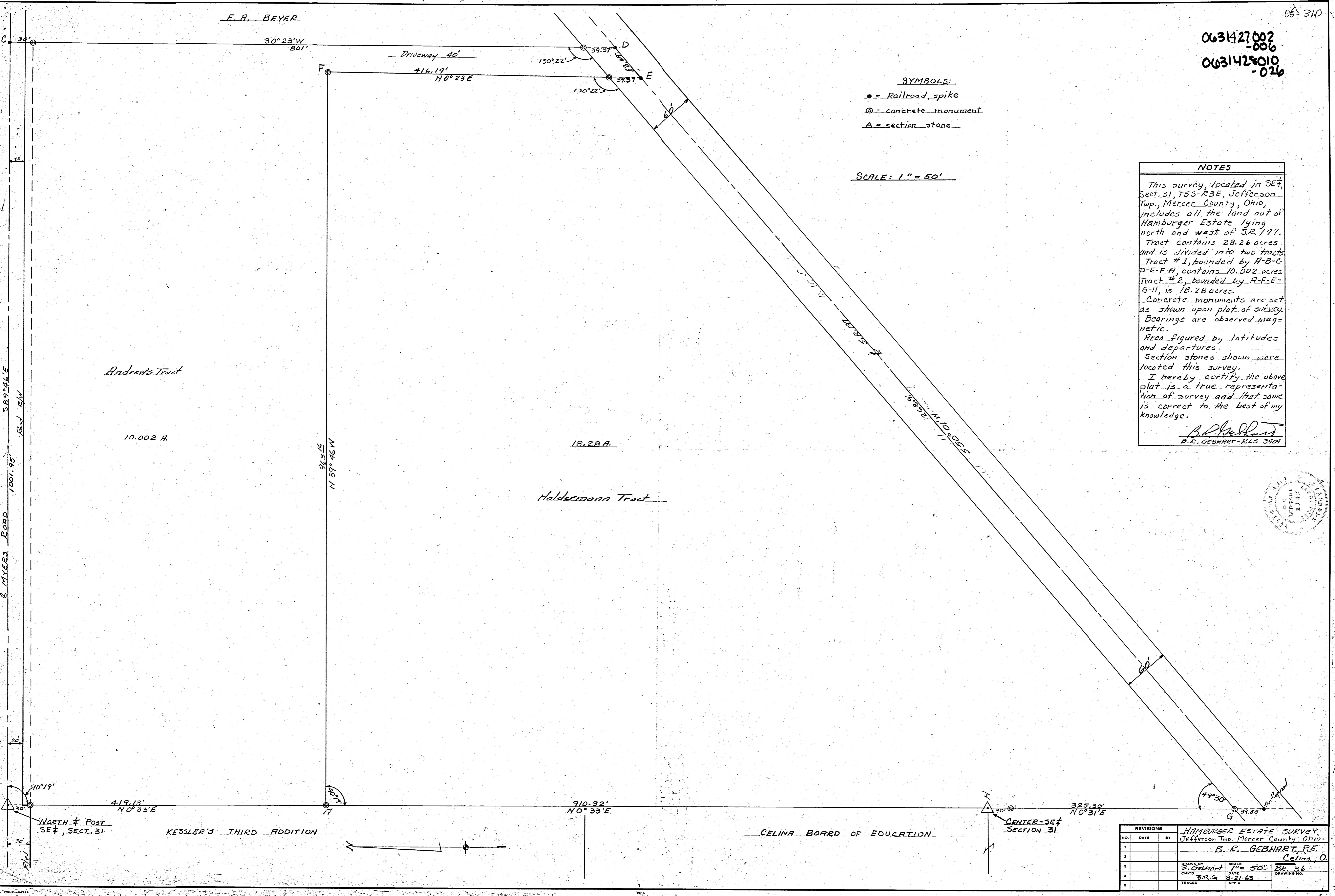

SYMBOLS:
● = Railroad spike
⊙ = concrete monument
△ = section stone

SCALE: 1" = 50'

NOTES

This survey, located in SE $\frac{1}{4}$, Sect. 31, T55-R3E, Jefferson Twp., Mercer County, Ohio, includes all the land out of Hamburger Estate lying north and west of S.R. 197. Tract contains 28.26 acres and is divided into two tracts. Tract #1, bounded by A-B-C-D-E-F-A, contains 10.002 acres. Tract #2, bounded by A-F-E-G-H, is 18.28 acres. Concrete monuments are set as shown upon plat of survey. Bearings are observed magnetic. Area figured by latitudes and departures. Section stones shown were located this survey. I hereby certify the above plat is a true representation of survey and that same is correct to the best of my knowledge.

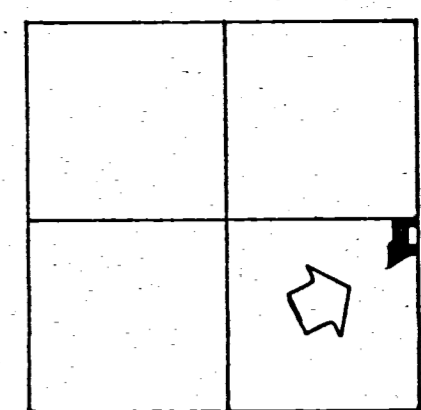
B. R. Gebhart
B. R. GEBHART - RLS 3104




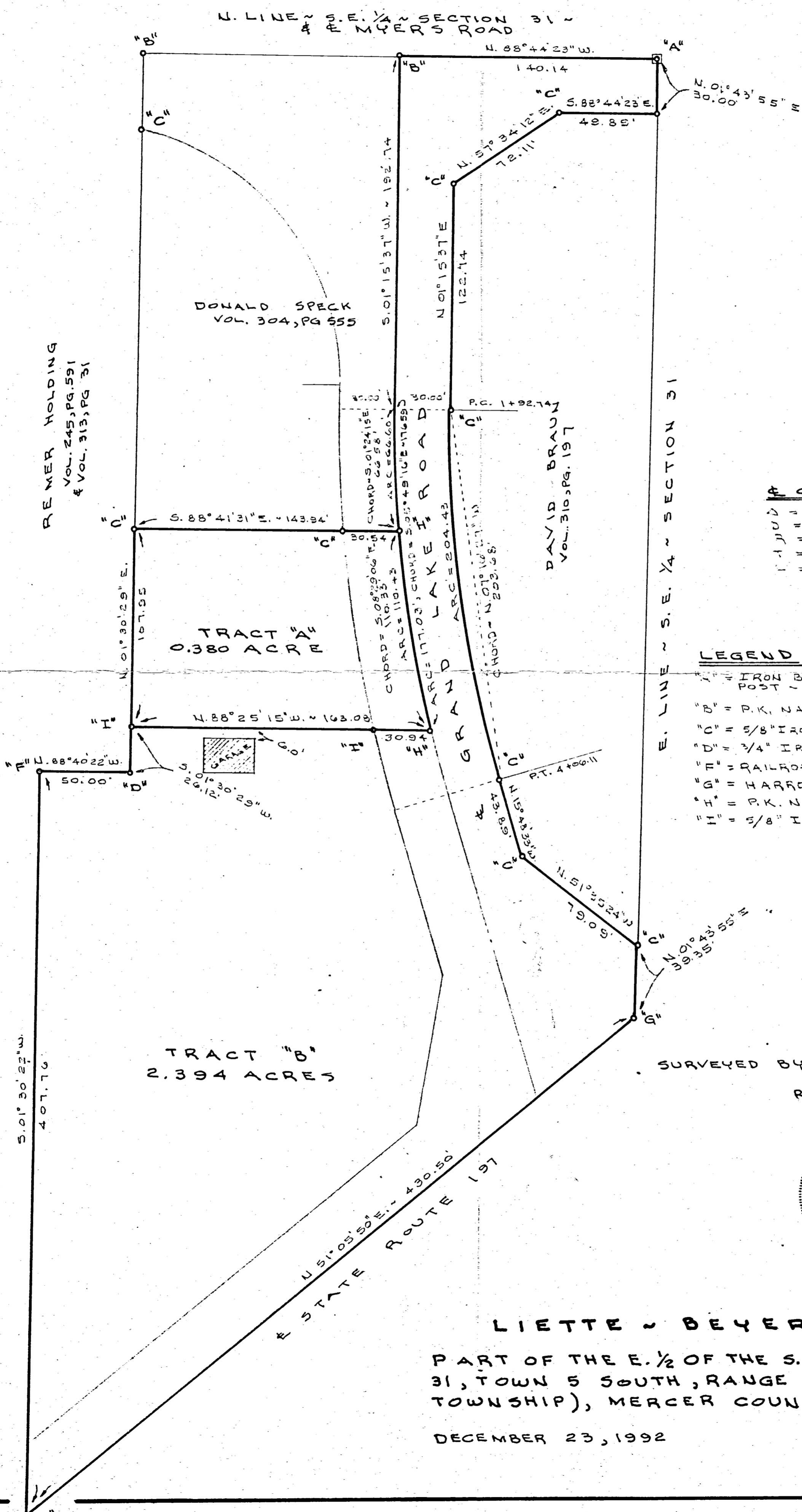
REVISIONS			HAMBURGER ESTATE SURVEY		
NO.	DATE	BY	Jefferson Twp. Mercer County, Ohio		
1			B. R. GEBHART, P.E.		
2			Celina, O.		
3			DRAWN BY	SCALE	DATE
4			B. R. G	1" = 50'	8-21-63
5			TRACED	APP'D	DRAWING NO.

A: 0631428029
B: 0631428030

LOCATION SKETCH



SECTION 31




CURVE DATA

Δ	= 17° 04' 10"
ΔU	= 8° 00'
ΔI	= 7' 00"
L	= 107.48
T	= 212.17

LEGEND

- "A" = IRON BAR IN MONUMENT BOX AT E. 1/4 POST - SECTION 31.
- "B" = P.K. NAIL FD. FROM PREVIOUS SURVEY.
- "C" = 5/8" IRON BAR FD. FROM PREV. SURVEY.
- "D" = 3/4" IRON BAR FD. FROM PREV. SURVEY.
- "E" = RAILROAD SPIKE FD. FROM PREV. SURVEY.
- "G" = HARROW TOOTH FD. FROM PREV. SURVEY.
- "H" = P.K. NAIL SET.
- "I" = 5/8" IRON BAR SET.

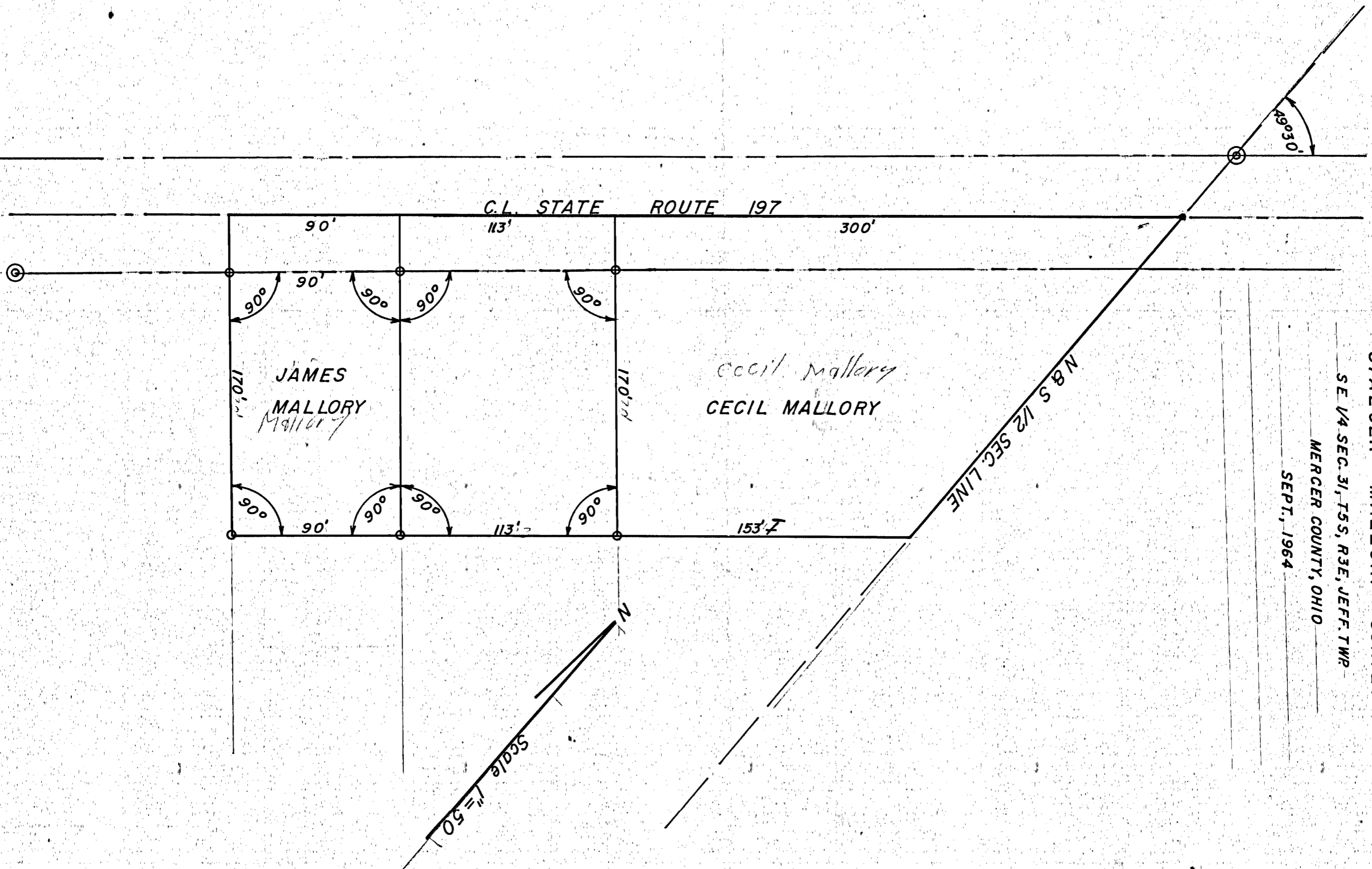
SURVEYED BY Gordon L. Geeslin
GORDON L. GEESLIN
REGISTERED SURVEYOR
NO 5372



LIETTE ~ BEYER SURVEY
PART OF THE E. 1/2 OF THE S.E. 1/4 OF SECTION 31, TOWN 5 SOUTH, RANGE 3 EAST (JEFFERSON TOWNSHIP), MERCER COUNTY, OHIO.

DECEMBER 23, 1992

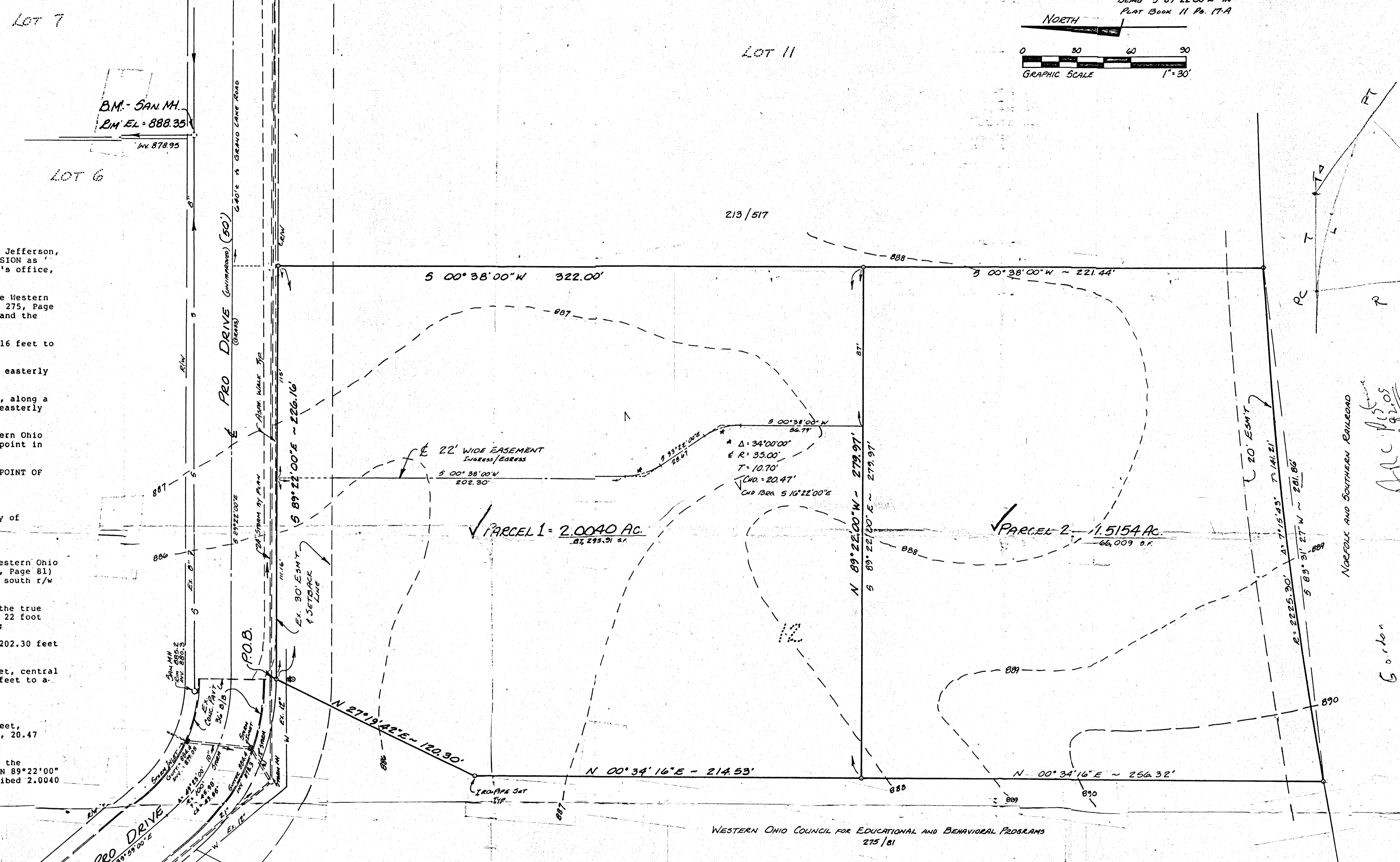
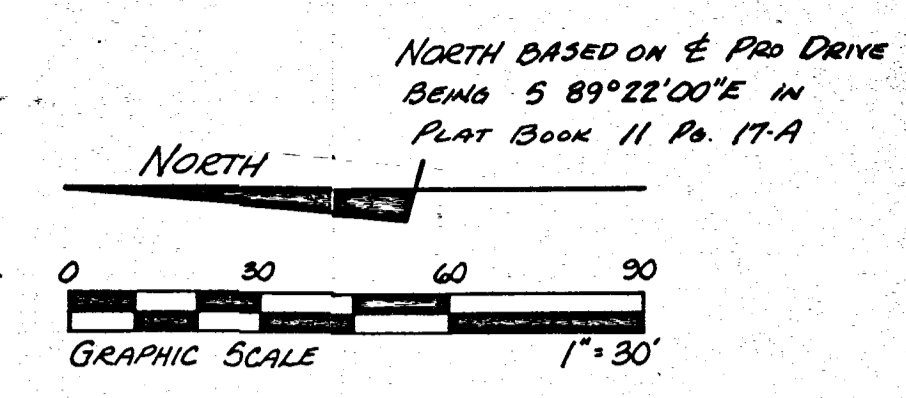
SCALE 1" = 40'



STAEGER - MALLORY SURVEY
 SE 1/4 SEC. 31, T55, R3E, JEFF. TWP.
 MERCER COUNTY, OHIO
 SEPT., 1964

0631476003
 002

06-310 314-3



DESCRIPTION

Situate in the State of Ohio, County of Mercer, Township of Jefferson, City of Celina, being part of Lot 12 of the EASTOWN SUBDIVISION as recorded in Plat Book 11, Page 17-a, Mercer County Recorder's office, and being more particularly described as follows:

Beginning at an iron pipe set at the northeast corner of the Western Ohio Council for Educational and Behavioral Programs (D.B. 275, Page 81) tract, said pipe being in the north line of said lot 12 and the south R/W line of Pro Drive;

thence, S 89°22'00" E, along said r/w line and lot 12, 226.16 feet to an iron pipe set at the northeast corner of said lot 12;

thence, S 00°38'00" W, leaving said r/w line, and along the easterly line of lot 12, 322.00 feet to an iron pipe set;

thence, N 89°22'00" W, leaving said easterly line of lot 12, along a line across lot 12, 279.97 feet to an iron pipe set in the easterly line of the aforementioned Western Ohio Council tract;

thence, N 00°34'16" E, along said easterly line of the Western Ohio Council tract, 214.53 feet to an iron pipe set at an angle point in said line;

thence, N 27°19'42" E, along said line, 120.30 feet to the POINT OF BEGINNING.

CONTAINING 2.0040 acres (87,295.91 s.f.) of land

Subject to all legal conditions, easements and rights of way of record.

INGRESS and EGRESS Easement:

Commencing at an iron pipe at the northeast corner of the Western Ohio Council for Educational and Behavioral Programs (D.B. 275, Page 81) tract, said pipe being in the north line of lot 12, and the south r/w line of Pro Drive;

thence, S 89°22'00" E, along said r/w line, 111.16 feet to the true POINT OF BEGINNING for the herein described centerline of a 22 foot wide (11 feet either side of described centerline) easement;

thence, S 00°38'00" W, leaving said lot line and r/w line, 202.30 feet to a point;

thence, along a curve to the left with a radius of 35.00 feet, central angle of 34°00'00", which chord bears S 16°22'00" E, 20.47 feet to a point;

thence, S 33°22'00" E, along a line, 28.67 feet to a point;

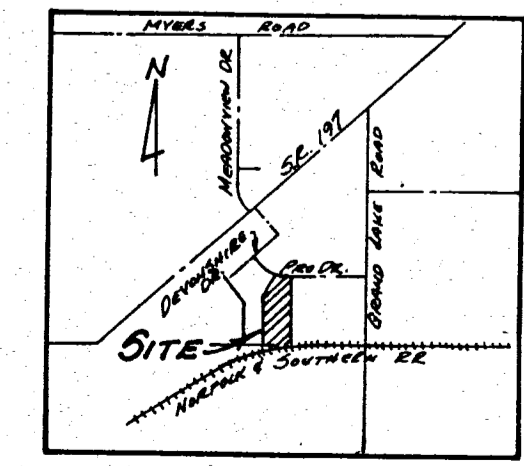
thence, along a curve to the right with a radius of 35.00 feet, central angle of 34°00'00", which chord bears S 16°22'00" E, 20.47 feet to a point;

thence, S 00°38'00" W, along a line, 56.79 feet to a point, the terminus of this easement centerline, said ending point is N 89°22'00" W, 87.00 feet from the southeast corner of previously described 2.0040 acre tract.

TO ALL PERSONS INTERESTED IN TITLE TO THE PREMISES SURVEYED:

We do hereby certify to our client that an actual survey under my supervision was made of the premises shown hereon on the _____ day of _____, and that this plat is a correct representation of the premises as determined by said survey. We further certify that all encroachments either way across any line are as shown hereon, and hold the same to be true to our best knowledge and belief.

Date _____



DATE	BY	DESCRIPTION

REVISION

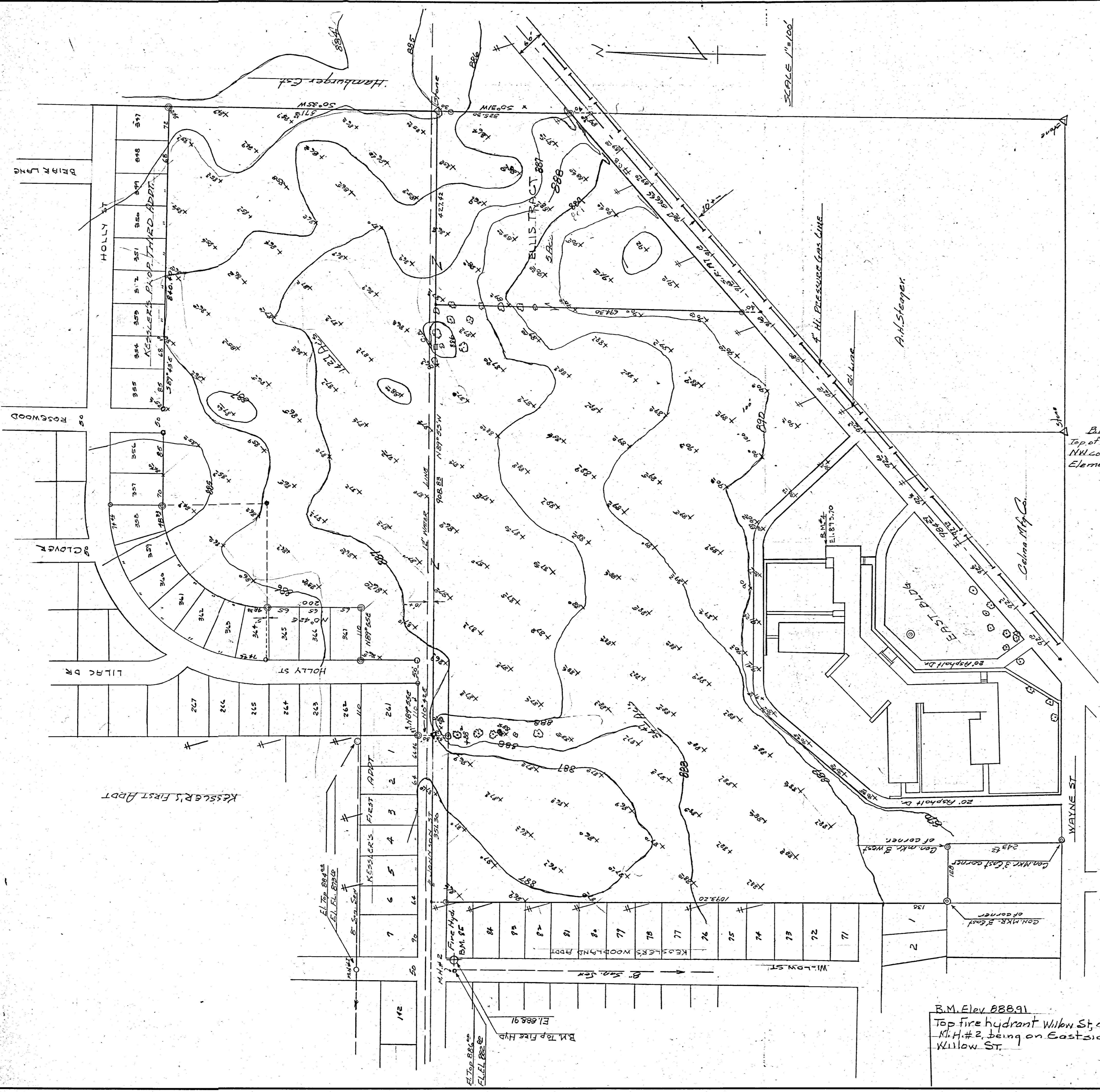
DRAWN BY: LBF
 CHECKED BY:
 DATE: JUNE 10, 1987
 JOB NO: 87-0850

STATE OF OHIO
 LAND SURVEYOR
 AHLERS, MOE AND ASSOC., INC.
 ENGINEERING & SURVEYING
 P.O. BOX 2, 360 W. WATERLOO ST.
 CANAL WINCHESTER, OHIO 837-1178

BOUNDARY AND TOPOGRAPHIC SURVEY
 BEING PART OF LOT 12 EASTOWN SUBDIVISION PLAT 11-A
 JEFFERSON TOWNSHIP, MERCER COUNTY, CELINA, OHIO
 FOR: VILLAGE CONTRACTORS, MANSFIELD, OHIO
 SCALE: 1" = 30'
 SHEET 1 OF 1



BOARD OF EDUCATION - CELINA PUBLIC SCHOOLS.
 TOPOGRAPHIC SURVEY - PROP. HIGH SCHOOL.
 EAST ELEMENTARY SCHOOL - SITE - CELINA - OHIO.



NOTES


Elevations computed from Stadia Topo. based on sea level datum.
 Grid locations 100' each way with base line being centerline S.R. 197.
 Grid lines are run at right angles to centerline S.R. 197.

▽ = SECTION CORNER.
 ○ = IRON PIPE OR PIN.
 ⊙ = CONCRETE MON'UT.

B.M. El. 888.91. Top of fire hydrant east side Willow St. just south of Willow St and Johnson Ave. intersection. Elevations on back drive run for this topo. in field with 100 ft. stations.

B.M. #4 Elev 893.70
 Top of cen. water table.
 NW corner of East Wing Elementary School Bldg.

B.M. Elev 888.91
 Top fire hydrant Willow St opposite N.H. #2. being on East side Willow St.



REVISIONS			TOPO - EAST ELEM. SCH. TRACT CELINA - OHIO		
NO.	DATE	BY	W. R. GEBHART ENG. CELINA - O.		
1			DRAWN BY	SCALE	MATERIAL
2			CHK'D	DATE	DRAWING NO.
3			TRACED	APP'D	

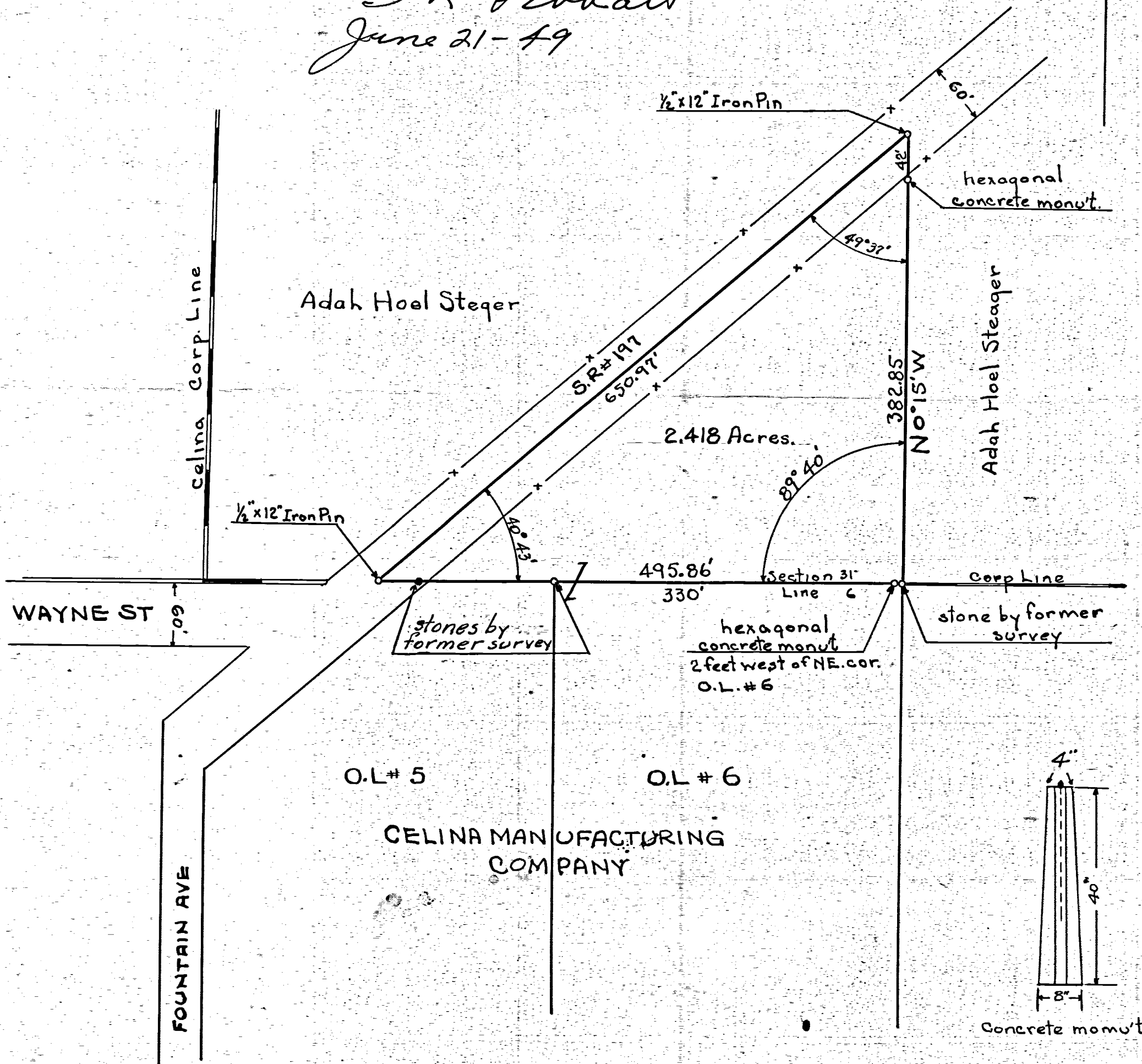
0906202001
0631452001

06-31D

CELINA MANUFACTURING Co SURVEY
in SW $\frac{1}{4}$ -SE $\frac{1}{4}$ Sect 31 Jefferson Twp T5S-R3E
Surveyed June 12-49 by request of Celina Mfg Co
and Ada Hoel Steger to establish boundary lines
and area of triangular plot as shown on plat
said area being sold by Ada Hoel Steger to
Celina Mfg Co.

Measurements, angles and calculations
are correct to best of my knowledge.

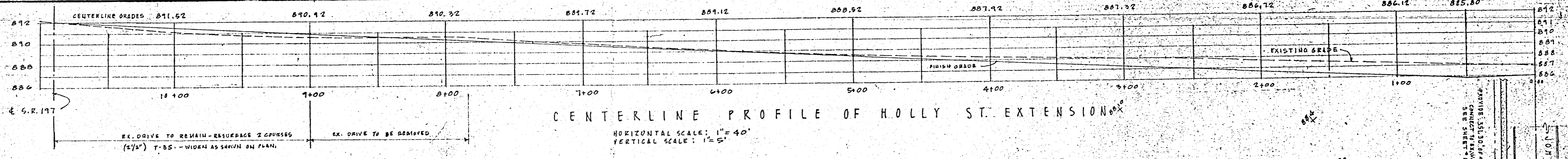
B. R. Gebhart
June 21-49



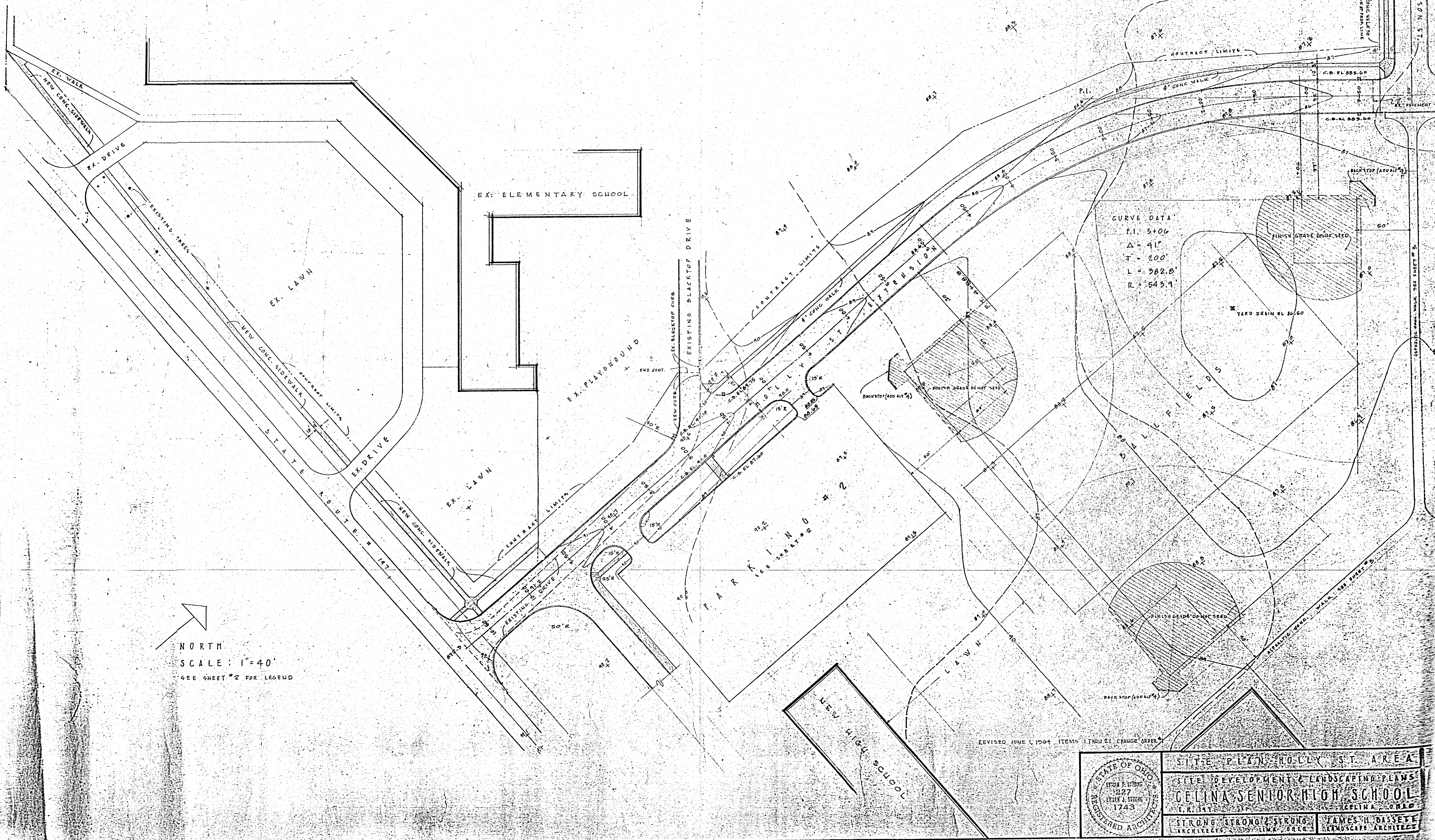
Recorded Page 346 Book 2 Surveyor's Record Book
Engineers Office, Celina Ohio.

Scale 1 inch = 100 feet

3134 or 3143



CENTERLINE PROFILE OF HOLLY ST. EXTENSION
 HORIZONTAL SCALE: 1" = 40'
 VERTICAL SCALE: 1" = 5'



CURVE DATA
 P.I. = 3+06
 $\Delta = 41^\circ$
 T = 100'
 L = 382.0'
 R = 543.9'

NORTH
 SCALE: 1" = 40'
 SEE SHEET #2 FOR LEGEND

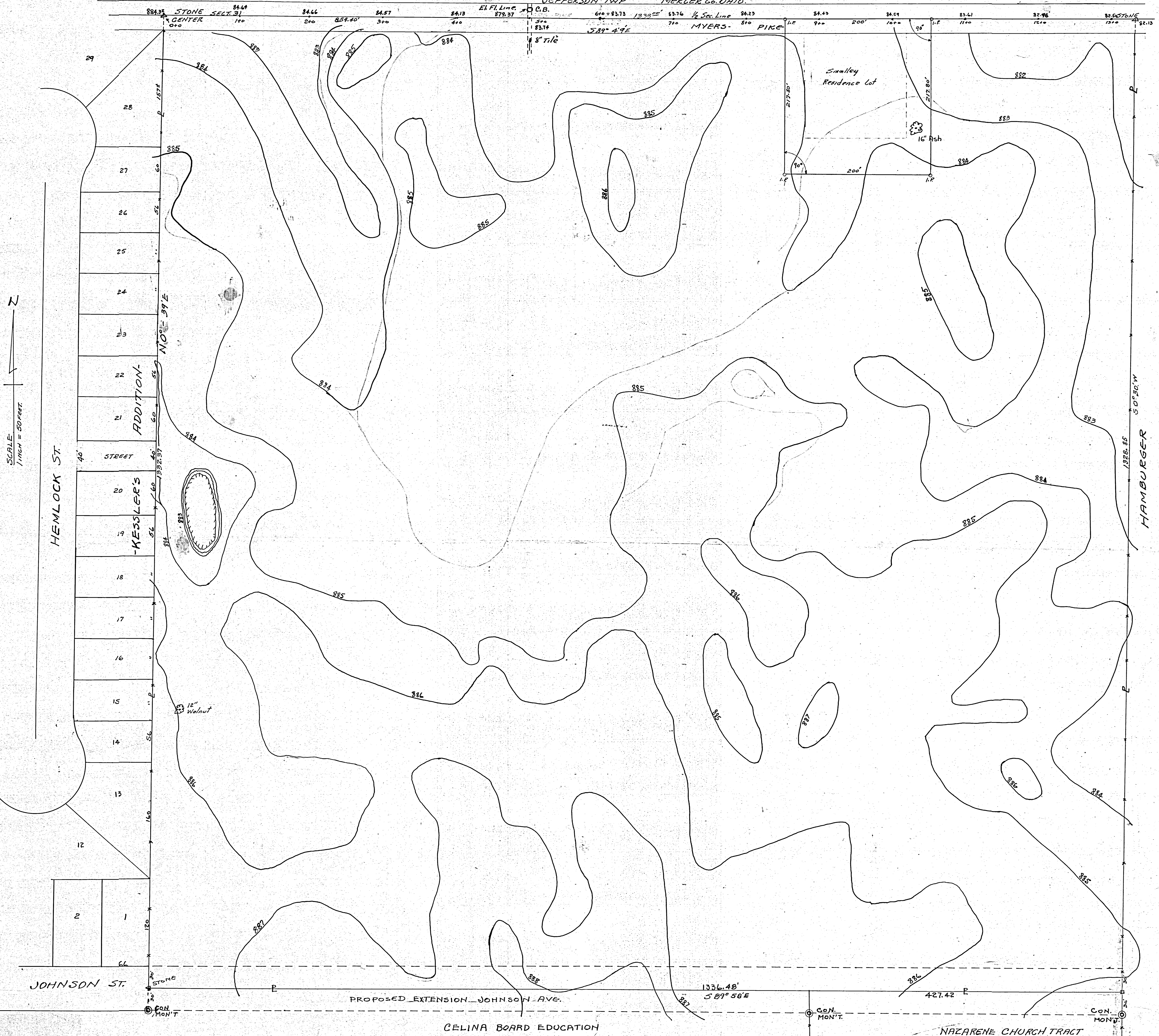
REVISED JUNE 1, 1964 ITEM 1 THRU 21 CHANGE ORDER

	SITE PLAN - HOLLY ST. AREA	
	SITE DEVELOPMENT & LANDSCAPING PLANS	
	CELINA SENIOR HIGH SCHOOL	
STRONG, STRONG & STRONG ARCHITECTS, 1743 S. R. 147, CELINA, OHIO		JAMES H. BASSETT LANDSCAPE ARCHITECT

092-3143

TOPOG. SURVEY - SMALLLEY TRACT. SECTION 31 T-5-S R-3-E.

JEFFERSON TWP MERCER Co. OHIO.



SCALE
1 INCH = 50 FEET

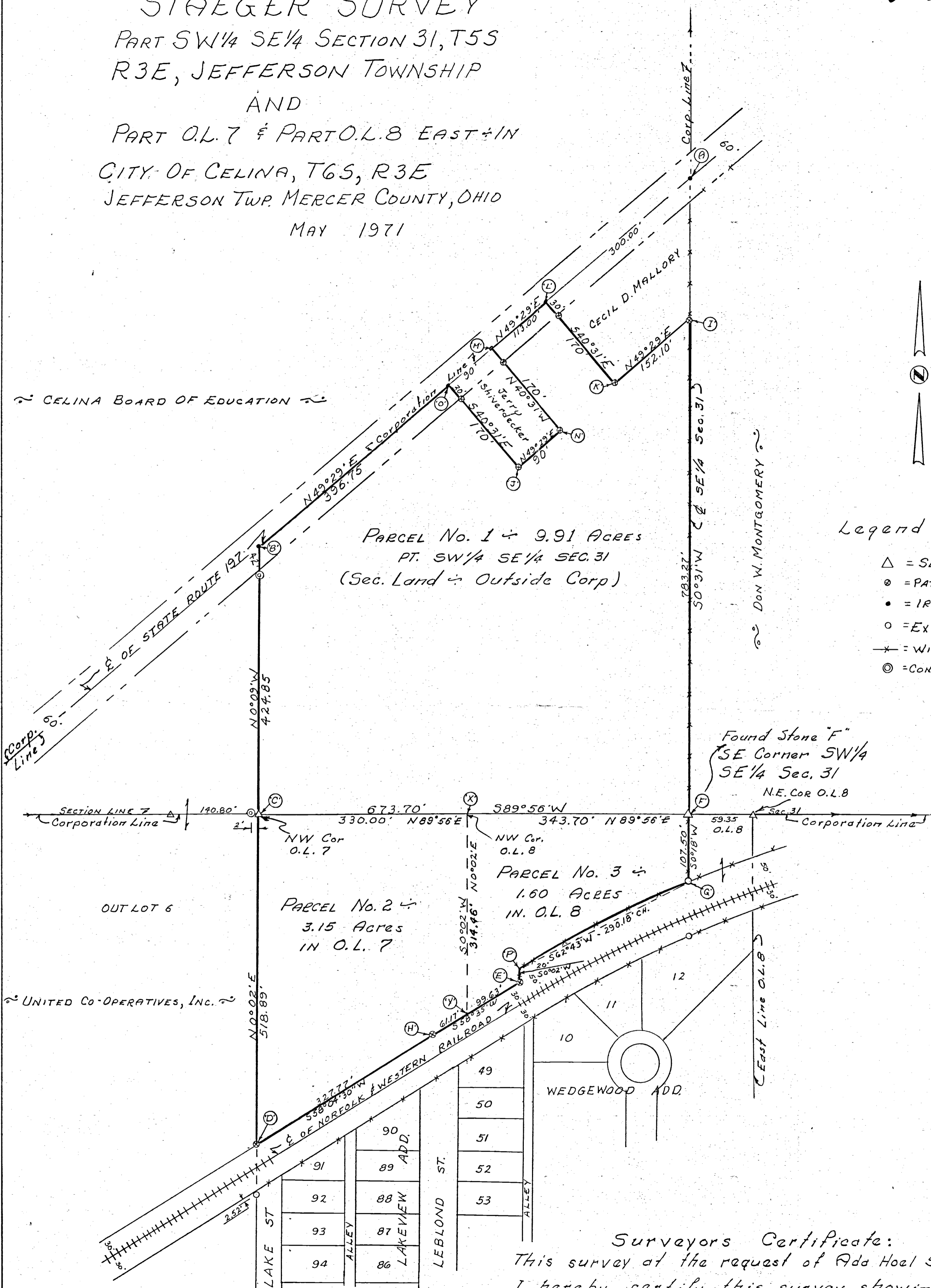


Topographic survey of above tract
of land, requested by C.H. Stubbs is located
in NW 1/4 of Sec. 31, T-5-S, R-3-E, Jefferson Twp
Mercer Co. Ohio. Survey is correct within
limitations of Stadia procedure.

Nov. 20-54 B.E. Godhart
3709

Yorkshire Meadows Addition

STAEGER SURVEY
 PART SW 1/4 SE 1/4 SECTION 31, T5S
 R3E, JEFFERSON TOWNSHIP
 AND
 PART O.L. 7 & PART O.L. 8 EAST 1/4 IN
 CITY OF CELINA, T6S, R3E
 JEFFERSON TWP. MERCER COUNTY, OHIO
 MAY 1971



- Legend:
- △ = SECTION STONE
 - ⊙ = PATENTED IRON STAKE
 - = IRON PINS EXIST.
 - = EXISTING IRON PIPE
 - x— = WIRE FENCE
 - ⊙ = CONCRETE MONUMENT

PARCEL No. 1 ⇨ 9.91 ACRES
 PT. SW 1/4 SE 1/4 SEC. 31
 (Sec. Land ⇨ Outside Corp)

PARCEL No. 2 ⇨
 3.15 ACRES
 IN O.L. 7

PARCEL No. 3 ⇨
 1.60 ACRES
 IN O.L. 8

Surveyors Certificate:
 This survey at the request of Ada Hoel Staeger Estate.
 I hereby certify this survey showing section
 stones & iron survey stakes to be correct to the
 best of my knowledge & belief

B.R. Gebhart

5-7-71

B.R. Gebhart Registered Sur. # 3909 JWN



12


NOTES IN FIELD BOOK 70-9

REMER HOLDINGS INC. SURVEY

PART OF THE E. 1/2 OF THE S.E. 1/4 OF SECTION 31, TOWNSHIP 5 SOUTH, RANGE 3 EAST, IN THE CITY OF CELINA, (JEFFERSON TOWNSHIP),
MERCER COUNTY, OHIO.

JULY 2, 2019

** REVISED AUGUST 26, 2019 TO SHOW CERTIFICATION.



SCALE 1" = 60'

N.W. COR. -
E. 1/2 - S.E. 1/4 -
SEC. 31

N. LINE - S.E. 1/4 - SEC. 31 & Q MYERS RD.

E. 1/4 POST -
SEC. 31

CERTIFICATION TO MERCER COUNTY JOINT TOWNSHIP
COMMUNITY HOSPITAL, MERCANTILE TITLE AGENCY,
INC., AND OLD REPUBLIC NATIONAL TITLE INSURANCE
COMPANY

REFERENCE DOCUMENT: OLD REPUBLIC NATIONAL TITLE
INSURANCE COMPANY COMMITMENT FOR TITLE INSURANCE

PARCEL: 1.096 AC, PARCEL DESCRIBED IN
SCHEDULE C AND SHOWN HEREIN

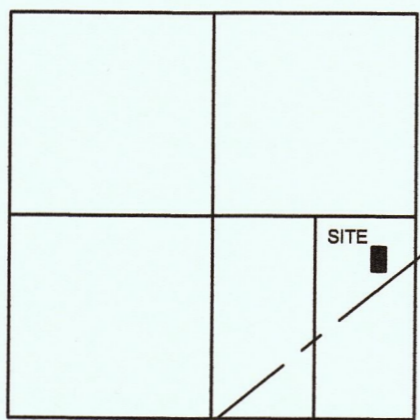
COMMITMENT NO. COM-CIN-19-0142-OR
COMMITMENT DATE AUGUST 12, 2019

SCHEDULE B PART II
Exceptions

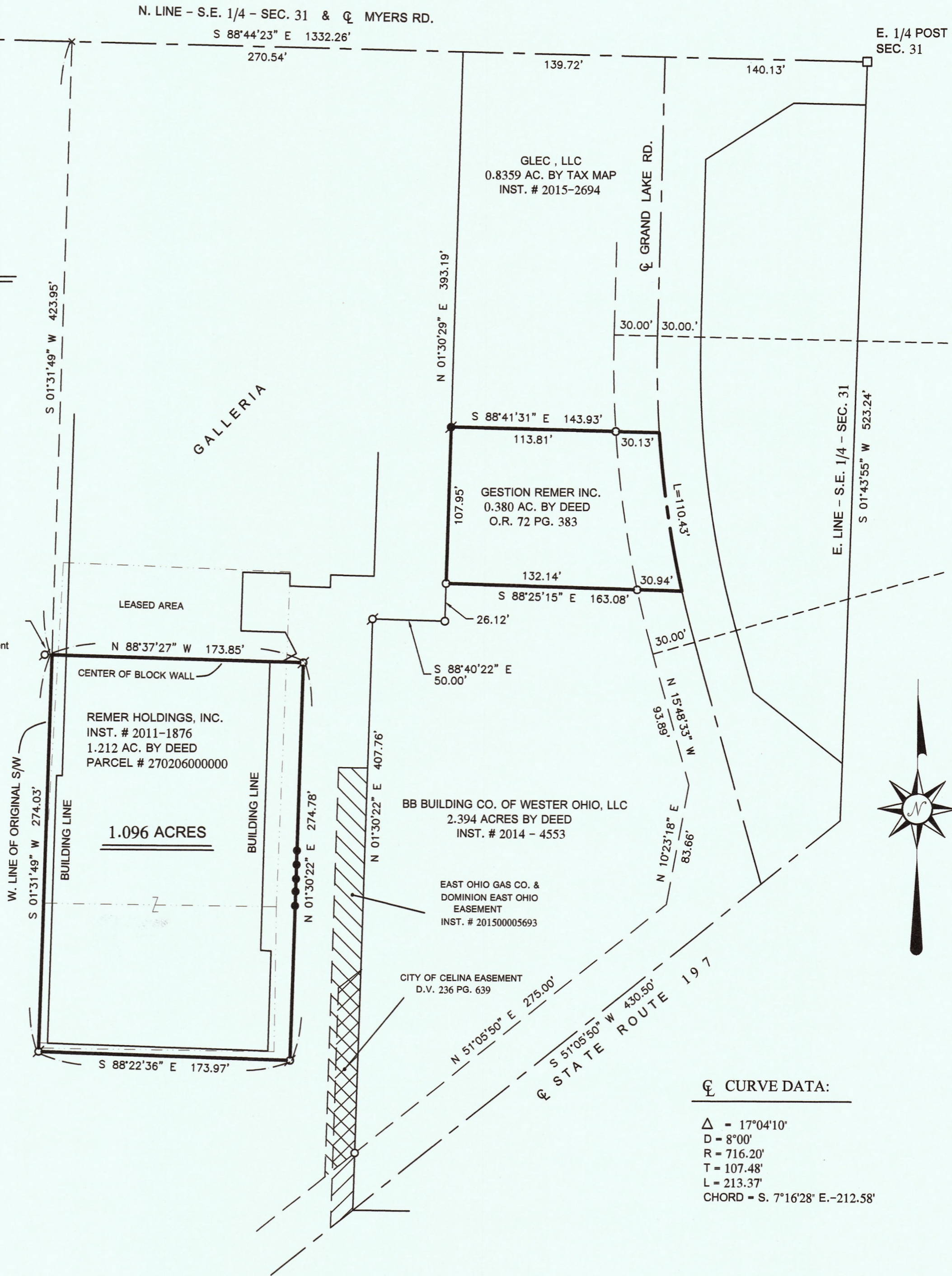
- # 13) volume 164 page 187 said easement is to DP&I. The location is along the Old Nickel Plate Railroad which is south of the surveyed parcel and does not apply to said parcel.
- # 14) volume 165 page 471 said easement is for a parcel lying south of S.R. 197 and does not apply to the surveyed parcel.
- # 15) volume 219 page 75 said easement is for water line along the northwest right-of-way of S.R. 197 and does not apply to the surveyed parcel.
- # 17) volume 236 page 639 easement is for utilities and is shown herein. The easement does not apply to the surveyed parcel.
- # 18) volume 246 page 782 easement is for additional right-of-way along the south side of Myers Road and does not apply to the surveyed parcel.
- # 19) volume 263 page 146 easement is for a storm sewer which is within the easement area granted to the City of Celina, at volume 236, page 639 (as shown herein), and does not apply to the surveyed parcel.
- # 20) Instrument # 201500005693 easement is for a gas line and is shown herein. Easement does not apply to the surveyed parcel.

REMER HOLDINGS, INC.
DEED VOL. 245 PG. 591
9.05 AC. BY DEED
PARCEL # 270209000000

LOCATION SKETCH



SECTION 31



Q CURVE DATA:

Δ = 17°04'10"
D = 8°00'
R = 716.20'
T = 107.48'
L = 213.37'
CHORD = S. 7°16'28" E. -212.58'

LEGEND

- = IRON BAR IN MON. BOX FOUND.
- = STEEL GAURD POST.
- = MAG NAIL SET.
- = 5/8 INCH IRON BAR SET.
- = MAG NAIL DRILLED INTO CURB.

APPROVAL :

[Signature] 8-29-19
CITY OF CELINA DATE

THIS PLAT REPRESENTS AN ACTUAL FIELD SURVEY PERFORMED
UNDER MY SUPERVISION, AS DATED HEREIN.

ATTEST: JAMES W. GEESLIN
PROFESSIONAL SURVEYOR 7764


SURVEY REFERENCES :

- 1) SURVEY BY C. BACON, P.S. 6179, .372 AC. PARCEL, 2-16-90.
- 2) PRIOR SURVEY DATED 6-26-2007. BEARINGS ARE BASED ON THIS SURVEY.

GEESLIN
LAND SURVEYING

525 S. SECOND ST.
COLDWATER, OHIO 45828

PHONE: (419)678-7233
geeslinsurveying@gmail.com



SMITH SURVEY

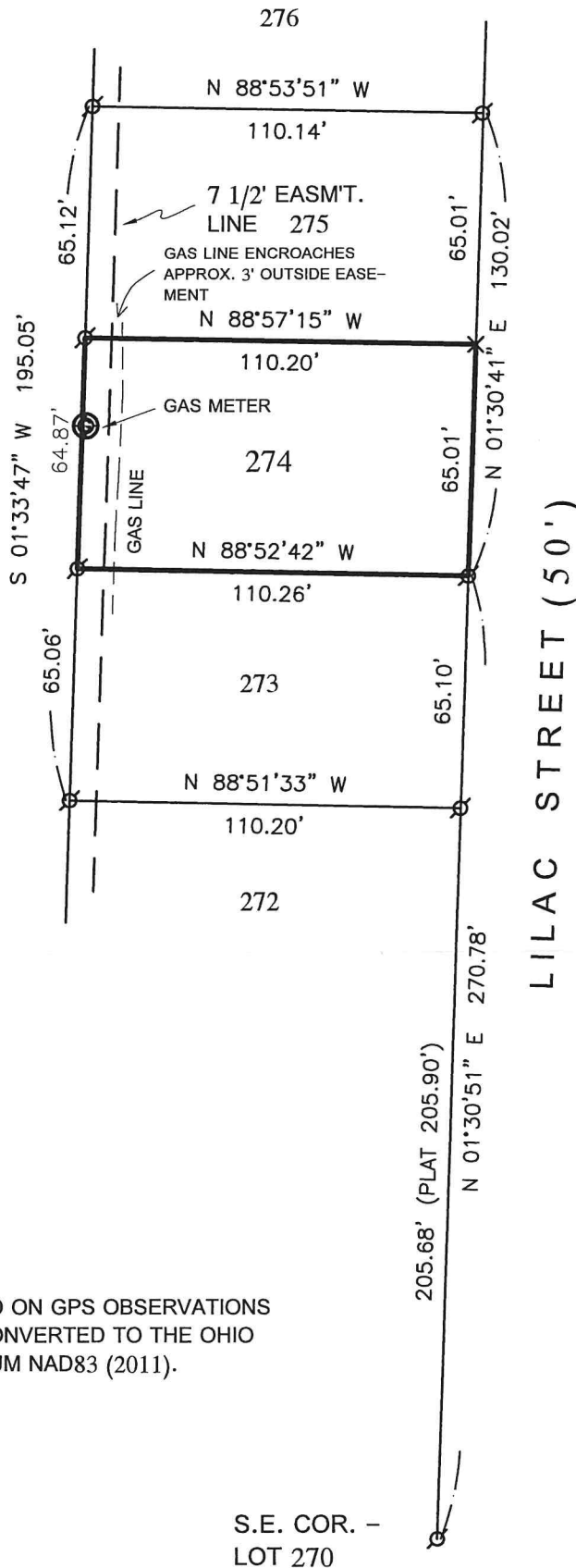
OF LOT 274 IN KESSLER'S ADDITION TO THE CITY OF CELINA, MERCER COUNTY, OHIO.

MAY 12, 2020

SCALE 1" = 50'



KESSLER'S ADDITION (PLAT BOOK 9, PG. 14), OWNER : GARY & SANDRA SMITH, O.R. VOL. 67, PG. 348.



NOTE: THE BEARINGS CONTAINED HEREIN ARE BASED ON GPS OBSERVATIONS USING O.D.O.T. CORS NETWORK STATIONS, CONVERTED TO THE OHIO STATE PLANE NORTH ZONE, HORIZONTAL DATUM NAD83 (2011).

LEGEND

- ⊘ = IRON PIPE FOUND .
- X = DRILL HOLE IN EDGE OF CONCRETE DRIVE SET .

THIS PLAT REPRESENTS AN ACTUAL FIELD SURVEY PERFORMED UNDER MY SUPERVISION, AS DATED HEREIN.

James W. Geeslin

ATTEST: JAMES W. GEESLIN
PROFESSIONAL SURVEYOR 7764

GEESLIN SURVEYING

525 S. SECOND ST.
COLDWATER, OHIO 45828

Phone : (419) 678 - 7233
Email : geeslinsurveying@gmail.com



PERMANENT PARCEL No.	_____ - _____ - _____		
Part of :	_____ Sec.	_____ T.	_____ R. _____ Township
Grantor :	_____	Area Retained _____	Acres
Grantee :	_____	Area Retained _____	Acres
Deed Reference :	_____		
APPROVALS :	_____		
AGENCY :	Board of Health	Township Zoning Officer	Mercer County Engineer
DATE :	_____		