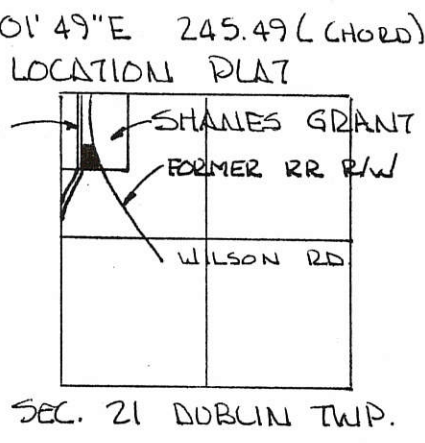
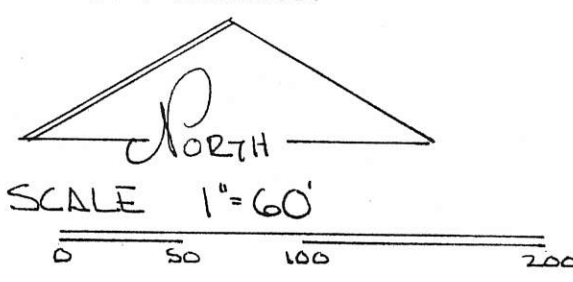
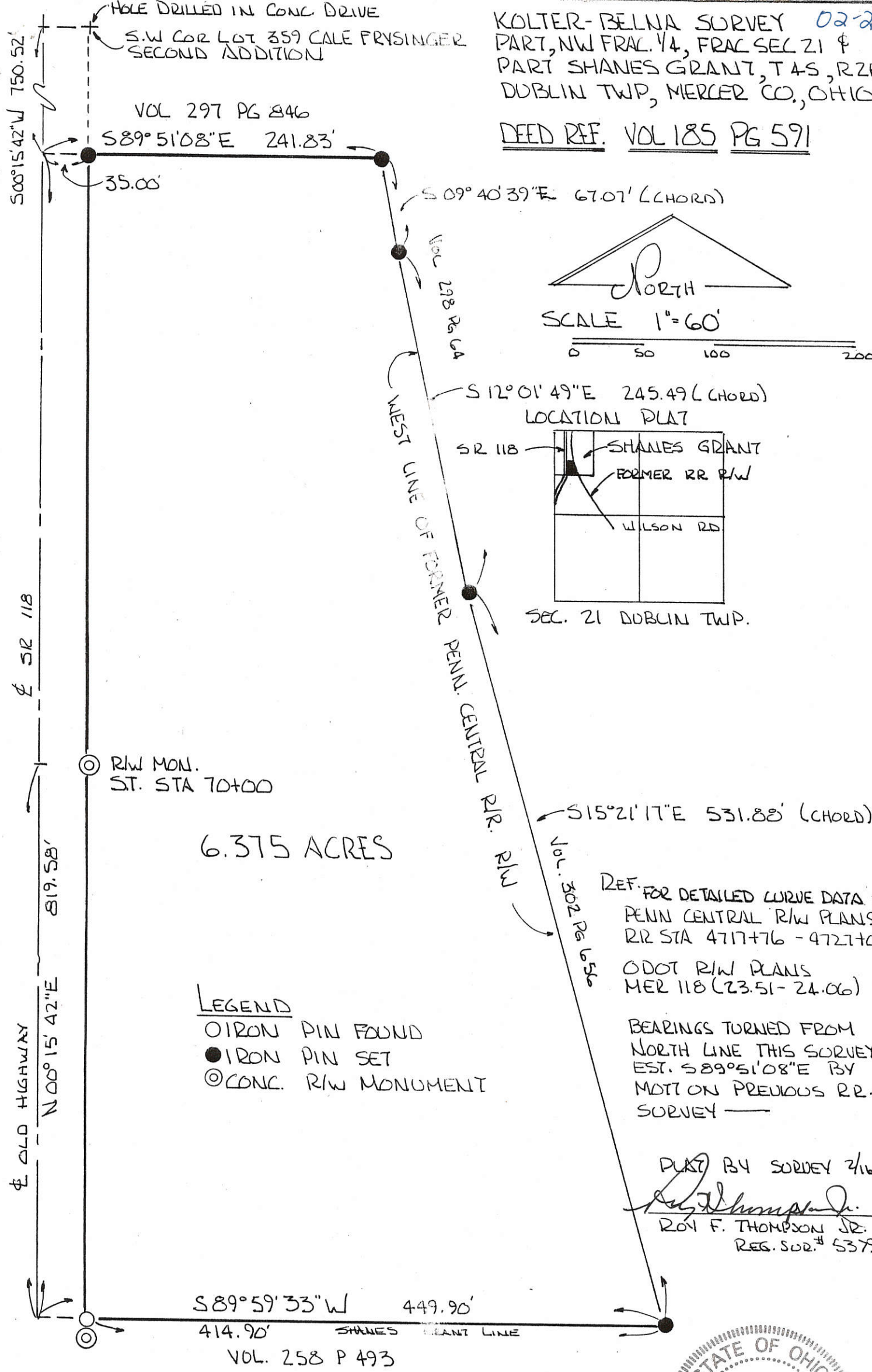


KOLTER-BELNA SURVEY 02-21A  
 PART, NW FRAC. 1/4, FRAC SEC 21 &  
 PART SHANES GRANT, T4S, R2E,  
 DUBLIN TWP, MERCER CO., OHIO

DEED REF. VOL 185 PG 591


02-21-103-003



- LEGEND
- IRON PIN FOUND
  - IRON PIN SET
  - ◎ CONC. R/W MONUMENT

REF. FOR DETAILED CURVE DATA SEE  
 PENN CENTRAL R/W PLANS  
 RR STA 4717+76 - 4721+00  
 ODOT R/W PLANS  
 MER 118 (23.51 - 24.06)  
 BEARINGS TURNED FROM  
 NORTH LINE THIS SURVEY  
 EST. S89°51'08"E BY  
 MOTION PREVIOUS RR.  
 SURVEY —

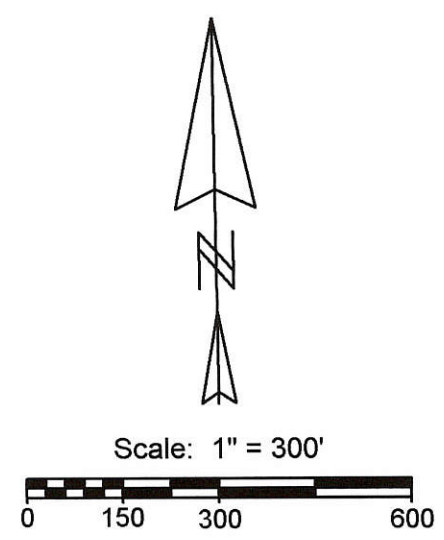
PLAT BY SURVEY 2/16/94  
*Roy F. Thompson, Jr.*  
 ROY F. THOMPSON, JR.  
 REG. SUR. # 5379.



Parcel 1# 0221151001

#3 = 0221103003

2# 0221126001



Line	Bearing	Distance
1	N 15°33'03"E	164.82'
2	N 89°46'47"E	9.14'
3	N 86°12'39"W	128.77'
4	S 14°48'02"W	7.39'
5	N 21°11'48"W	122.15'
6	N 22°07'00"W	39.60'

Legend:	
▲	Cornerstone @ the W1/4 post of Section 21
△	Cornerstone @ the center of Section 21
●	5/8" X 30" Iron pin w/cap set
●	Iron pin found
⊗	Mag nail found
○	Mag nail set

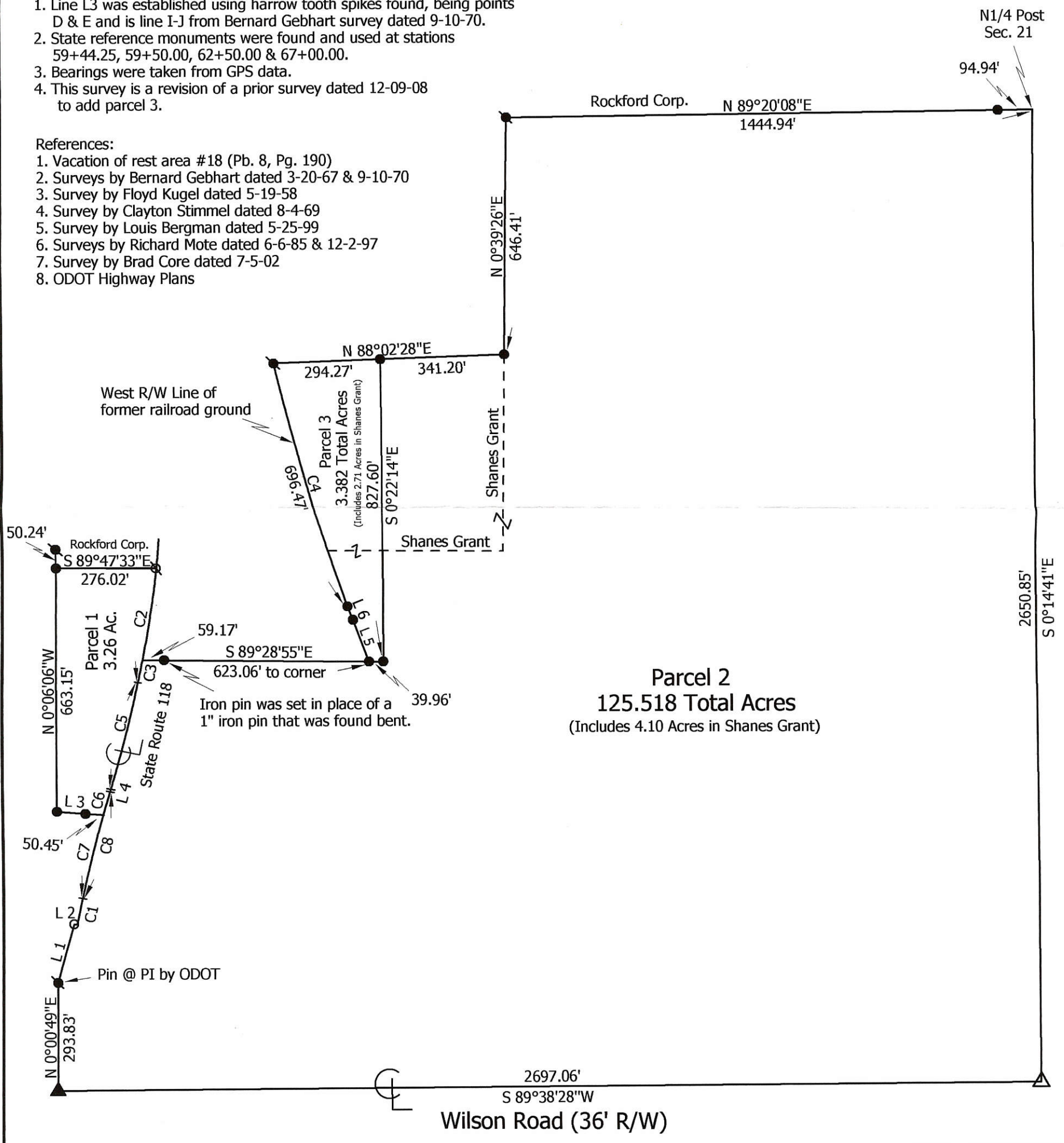
Curve	Radius	Arc	Chord	Chord Bearing
1	2864.79	72.55	72.54	N 11°48'40"E
2	2864.79	314.16	314.00	S 9°24'28"W
3	2864.79	61.02	61.02	N 11°56'21"E
4	5896.50	696.47	696.07	N 16°44'04"W
5	Spiral 299.89		299.81	S 14°33'33"W
6	Spiral 66.00		65.98	S 15°37'18"W
7	Spiral 234.69		234.63	N 14°32'18"E
8	Spiral 300.69		300.60	N 14°46'34"E

Notes:

- Line L3 was established using harrow tooth spikes found, being points D & E and is line I-J from Bernard Gebhart survey dated 9-10-70.
- State reference monuments were found and used at stations 59+44.25, 59+50.00, 62+50.00 & 67+00.00.
- Bearings were taken from GPS data.
- This survey is a revision of a prior survey dated 12-09-08 to add parcel 3.

References:

- Vacation of rest area #18 (Pb. 8, Pg. 190)
- Surveys by Bernard Gebhart dated 3-20-67 & 9-10-70
- Survey by Floyd Kugel dated 5-19-58
- Survey by Clayton Stimmel dated 8-4-69
- Survey by Louis Bergman dated 5-25-99
- Surveys by Richard Mote dated 6-6-85 & 12-2-97
- Survey by Brad Core dated 7-5-02
- ODOT Highway Plans



**Marbaugh**  
**Land Surveying**  
 1901 Carolina Court  
 Celina, Ohio 45822  
 (419) 586-4293

*Kent Marbaugh*  
 Kent B. Marbaugh P.S.7421



**Boeckman to Belna Survey**

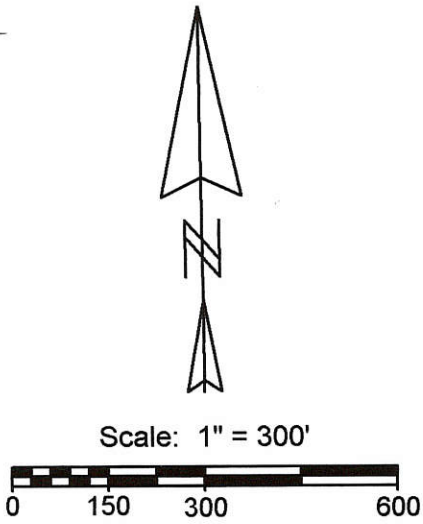
State of: Ohio County: Mercer  
 Township: Dublin Sec: 21 Town: 4S Range: 2E  
 City/Village: \_\_\_\_\_ Subdivision: \_\_\_\_\_ Lot: \_\_\_\_\_  
 Deed References: Inst.# 200900001136 Date Surveyed: 5-02-09

Approvals:	Board of Health	Township Zoning Inspector	County Engineer
Agency:			
Date:			

02-21A

#1 0221151001

#2 0221126001



Line	Bearing	Distance
1	N 15°33'03"E	164.82'
2	N 89°46'47"E	9.14'
3	N 86°12'39"W	128.77'
4	S 14°48'02"W	7.39'
5	N 21°11'48"W	122.15'
6	N 22°07'00"W	39.60'

Legend:	
▲	Cornerstone @ the W1/4 post of Section 21
△	Cornerstone @ the center of Section 21
●	5/8" X 30" Iron pin w/cap set
⦿	Iron pin found
⊗	Mag nail found
○	Mag nail set

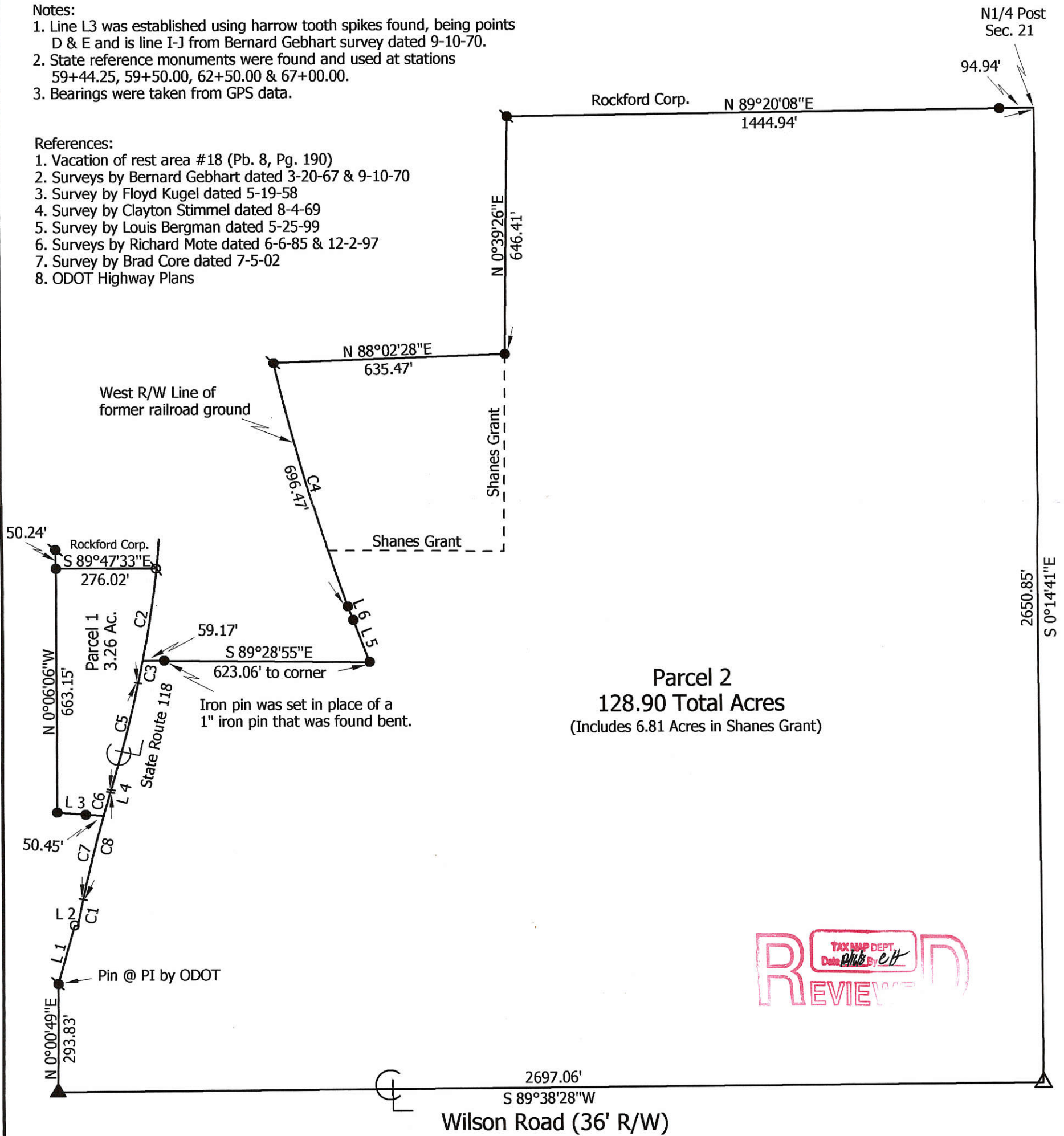
Curve	Radius	Arc	Chord	Chord Bearing
1	2864.79	72.55	72.54	N 11°48'40"E
2	2864.79	314.16	314.00	S 9°24'28"W
3	2864.79	61.02	61.02	N 11°56'21"E
4	5896.50	696.47	696.07	N 16°44'04"W
5	Spiral 299.89		299.81	S 14°33'33"W
6	Spiral 66.00		65.98	S 15°37'18"W
7	Spiral 234.69		234.63	N 14°32'18"E
8	Spiral 300.69		300.60	N 14°46'34"E

Notes:

- Line L3 was established using harrow tooth spikes found, being points D & E and is line I-J from Bernard Gebhart survey dated 9-10-70.
- State reference monuments were found and used at stations 59+44.25, 59+50.00, 62+50.00 & 67+00.00.
- Bearings were taken from GPS data.

References:

- Vacation of rest area #18 (Pb. 8, Pg. 190)
- Surveys by Bernard Gebhart dated 3-20-67 & 9-10-70
- Survey by Floyd Kugel dated 5-19-58
- Survey by Clayton Stimmel dated 8-4-69
- Survey by Louis Bergman dated 5-25-99
- Surveys by Richard Mote dated 6-6-85 & 12-2-97
- Survey by Brad Core dated 7-5-02
- ODOT Highway Plans



REVIEWED

TAX MAP DEPT  
Date *09/08* By *et*

**Marbaugh Land Surveying**  
1901 Carolina Court  
Celina, Ohio 45822  
(419) 586-4293



**Kimmel Survey**

State of: Ohio County: Mercer  
 Township: Dublin Sec: 21 Town: 4S Range: 2E  
 City/Village: \_\_\_\_\_ Subdivision: \_\_\_\_\_ Lot: \_\_\_\_\_  
 Deed References: O.R. 8, Page 980 O.R. 75, Page 41 Date Surveyed: 12-09-08


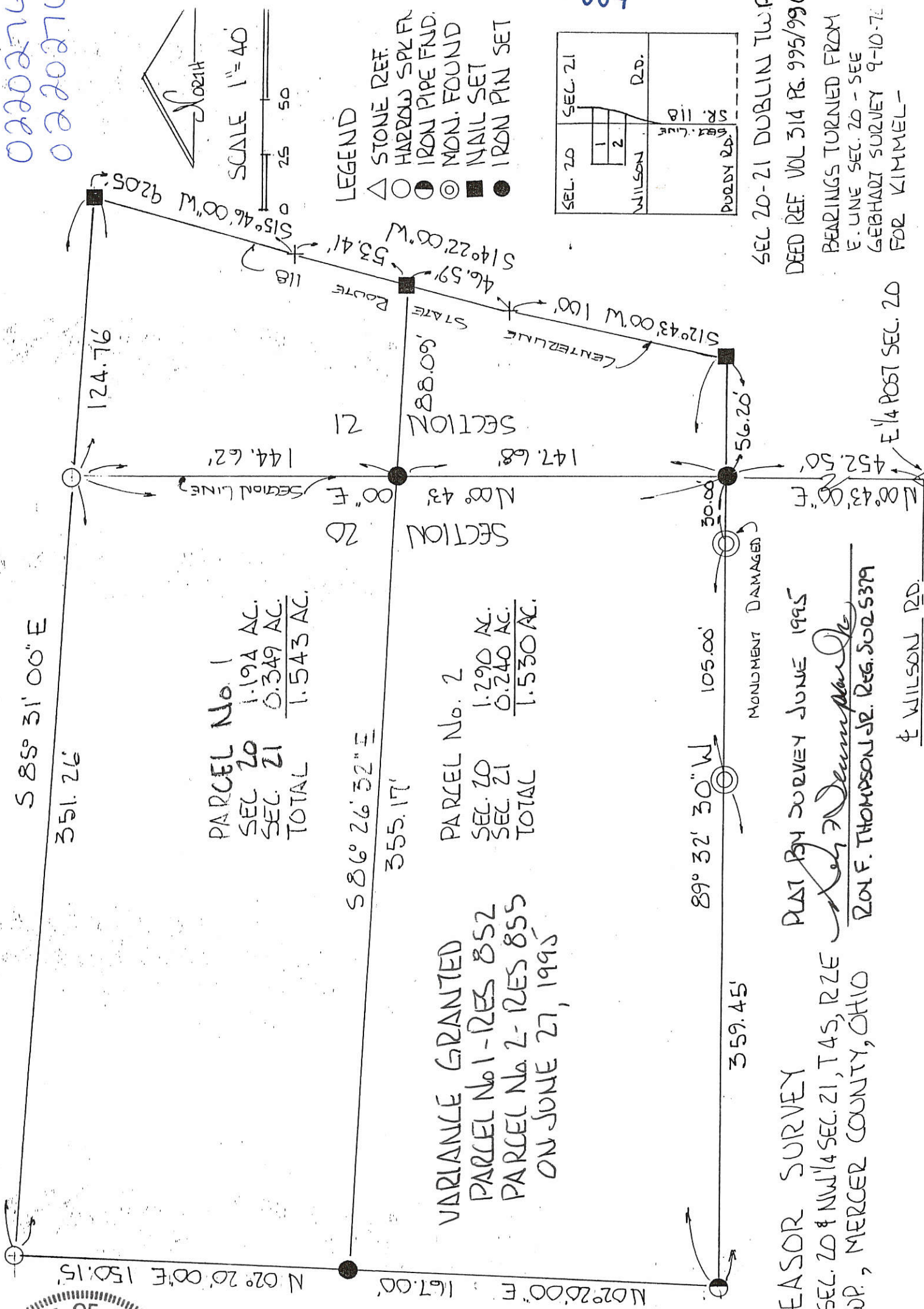
Approvals: \_\_\_\_\_  
 Agency: Board of Health Township Zoning Inspector \_\_\_\_\_ County Engineer \_\_\_\_\_  
 Date: \_\_\_\_\_

*Kent Marbaugh*  
Kent B. Marbaugh P.S.7421

02-21-151-002  
 02-20-276-003  
 -003  
 -004

0220276003  
 0220276004

SEC 20-21 DUBLIN TWP.  
 DEED REF. VOL 314 PG. 995/996  
 BEARINGS TURNED FROM  
 E. LINE SEC. 20 - SEE  
 GEBHART SURVEY 9-10-72  
 FOR KIMMEL-



PERMANENT PARCEL No. \_\_\_\_\_

Part of: \_\_\_\_\_ Sec. 14S R 2E DUBLIN Township

Grantor: LEASOR Area Retained: 1.543 Acres

Grantee: BRUNS Area Transferred: 1.530 Acres

Deed References: VOL 314 P 995

APPROVALS: Ben W. Gebhart

AGENCY: Board of Health Co. Sanitary Engineer County Engineer

DATE: 27 Jun 95

LEASOR SURVEY  
 PART BY SURVEY JUNE 1995  
 PART NE 1/4 SEC. 20 & NW 1/4 SEC. 21, T 4S, R 2E  
 DUBLIN TWP., MERCER COUNTY, OHIO  
 RON F. THOMPSON JR. REG. 50025379  
 & WILSON RD.



HENRY B  
BOUGHER  
10.00

DONALD & ELIZ  
HOFFHINES  
80.00

THOMAS W.  
SMALLEY  
80.00

DW & G FISHER  
WM. E. & THELMA  
HAWK  
7.750

END D. &  
MOGFEN  
CROSS  
160.00

LUTHER J.  
ADAMS  
80.00

CLARENCE &  
EDITH  
MORROW  
80.00

*Stone #466*

MARY LOUISE  
GABLER &  
CHAS. BEHYMER  
70.00

LAURA A.  
FOREMAN  
40.00  
DWIGHT  
KEOPPLE  
40.00

DWIGHT  
80.00

KEOPPLE

ALBERTA  
DALCHOW  
76.00

EVELYN  
HUFFMAN  
90.00

PONTSLE  
80.00

DONALD & ELIG  
HOFFHINES  
80.00

S. J. PONTSLE  
80.00

DAVID & MARGER  
SMALLEY  
80.00

EDW. & ALICE  
RUTH KIMMEL  
113.26

RALPH &  
SHIRLEY  
BRADRI  
5.30  
HELEN  
ZEIK  
4.44

THE LITTLE  
ELEVATOR

*Vol. 210  
8462  
14*

WM. &  
KING  
40.25  
NELLE MAE

SHANES  
GRANT

ROCK-  
FORD  
CORP.

ARTHUR E.  
LEE  
79.33

CLAUDE  
74.88

YOUNGBLUTT  
NOW ROAD

CLOIS  
DUDGEON  
104.28

SARA  
ANNE  
DUDGE  
15.7

GRACE DUDGEON  
73.50

SHAR  
CANNING CO.  
26.68  
KSHLEDER  
ORIEL B.  
ROBBINS  
57.13

SHERMAN & WIL  
YANEY 16.70  
MARY ELLEN  
SCHWEIMAN 4.01

ETHEL KETCHAM  
35.62

32.72

3.2

INCINNATI  
RAIL

NORTHERN  
ROAD

AGNES  
DUGAN  
17.00

MARIE F.  
EICHLER  
79.09

120.00

AGNES  
DUGAN  
40.00

PURDY  
ROAD

40.00

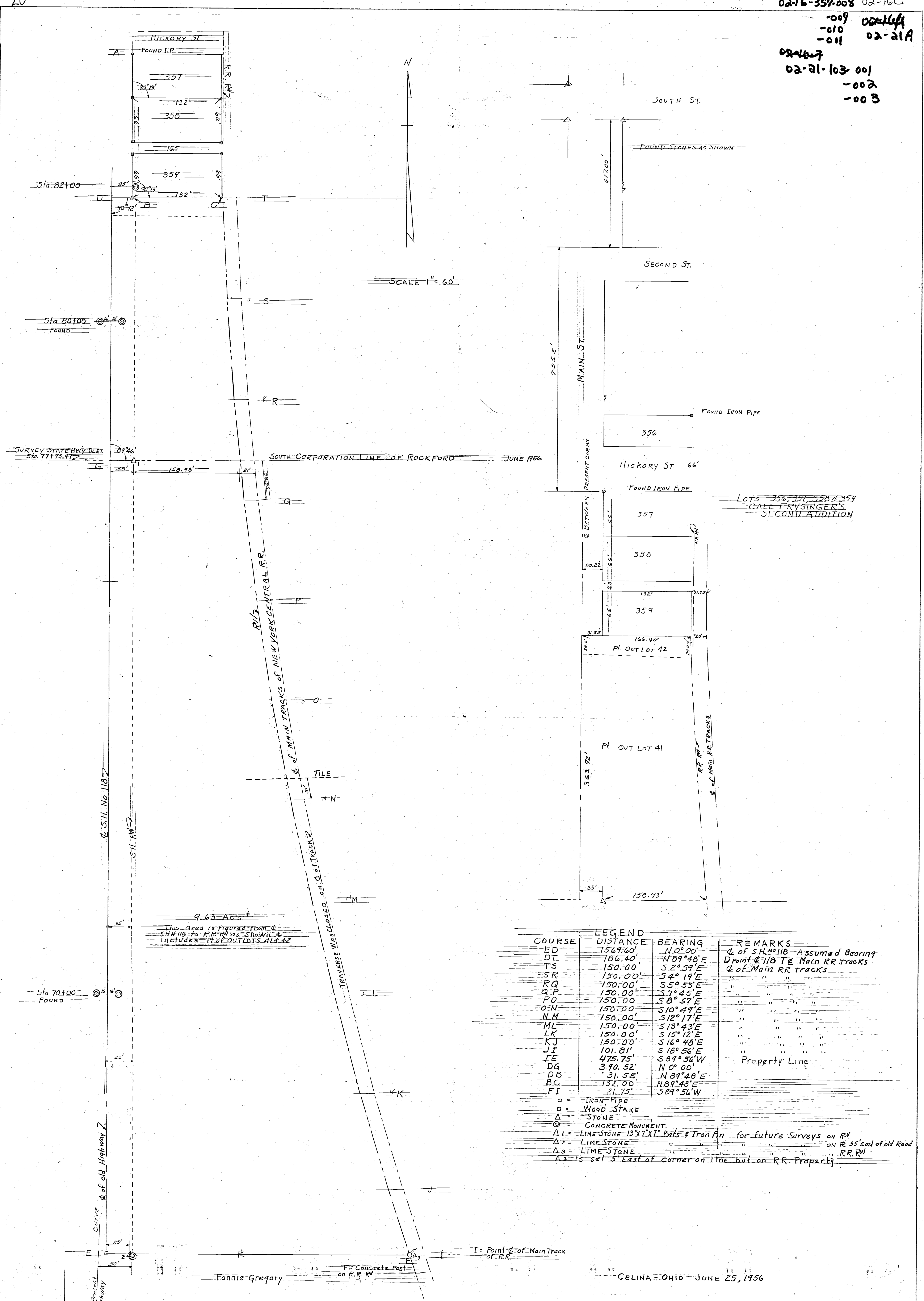
SELL  
DILLON

20  
170'

21  
21'

-009  
-010  
-011

02-21-103 001  
-002  
-003



LOTS 356, 357, 358 & 359  
CALE FRYSSINGER'S  
SECOND ADDITION

9.63 Ac's ±  
This area is figured from Q  
S.H. #118 to R.R. RR as shown &  
includes ± ft. of OUTLOTS 41 & 42

COURSE	DISTANCE	BEARING	REMARKS
ED	1569.60'	N 0° 00'	Q of S.H. #118 Assumed Bearing
DT	186.40'	N 89° 48' E	D point Q 118 to Main RR Tracks
TS	150.00'	S 2° 59' E	Q of Main RR Tracks
SR	150.00'	S 4° 19' E	" " " "
RQ	150.00'	S 5° 53' E	" " " "
QP	150.00'	S 7° 45' E	" " " "
PO	150.00'	S 8° 57' E	" " " "
ON	150.00'	S 10° 49' E	" " " "
NM	150.00'	S 12° 17' E	" " " "
ML	150.00'	S 13° 43' E	" " " "
LK	150.00'	S 15° 12' E	" " " "
KJ	150.00'	S 16° 48' E	" " " "
JI	101.81'	S 18° 56' E	" " " "
IE	475.75'	S 89° 56' W	Property Line
DG	390.52'	N 0° 00'	" " " "
DB	31.55'	N 89° 48' E	" " " "
BC	132.00'	N 89° 48' E	" " " "
FI	21.75'	S 89° 56' W	" " " "

LEGEND

- = IRON PIPE
- = WOOD STAKE
- △ = STONE
- ⊙ = CONCRETE MONUMENT
- △1 = LIME STONE 13" X 17" Bats & Iron Pin for future surveys on RW
- △2 = LIME STONE ON R 35' East of old Road
- △3 = LIME STONE ON RR RW
- △3 is set 5' East of corner on line but on RR Property

CELINA - OHIO - JUNE 25, 1956

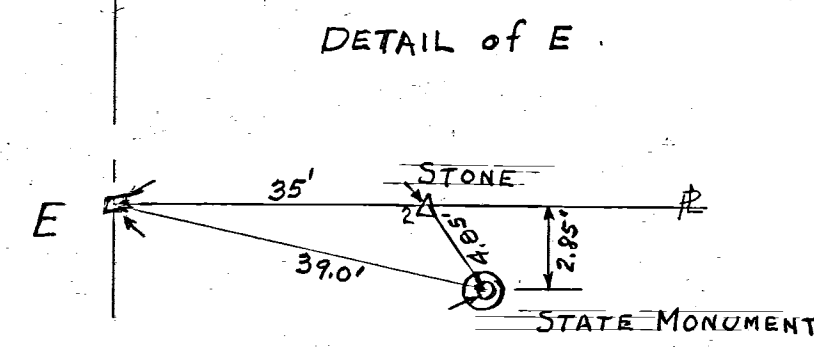
THEODORE KOLTER SURVEY

I here by Certify that I have this day made a Survey of the premises as described as being a part of NW 1/4 Section 21 Dublin Twp and in SHANES GRANT T4S R3E and also in lots 358 & 359 of CALE FRYSSINGER'S 2<sup>ND</sup> ADD and also part of OUTLOTS 41 & 42 to the Village of ROCKFORD OHIO. As shown on Plot above.

SURVEY made for Theodore Kolter  
At the request of Theodore Kolter

Floyd L. Kugel  
REGISTERED SURVEYOR  
No. 4286

SURVEY No 2  
SURVEY Book No 1 Page 3 to 9  
FILE No Ab



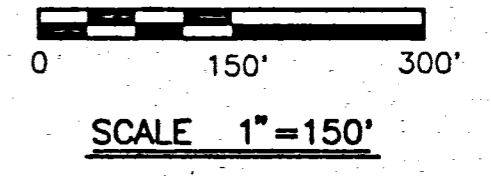
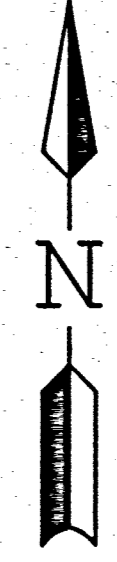
02-21-103-004  
-006  
-003  
02-16-357-019, 020, 021  
022, 023  
02-21A  
02-16-377-001

16 SECTION  
4-S TOWN  
2-E RANGE  
DUBLIN CIVIL TOWNSHIP  
MERCER COUNTY  
ROCKFORD VILLAGE  
OHIO STATE

**SURVEY REFERENCE**

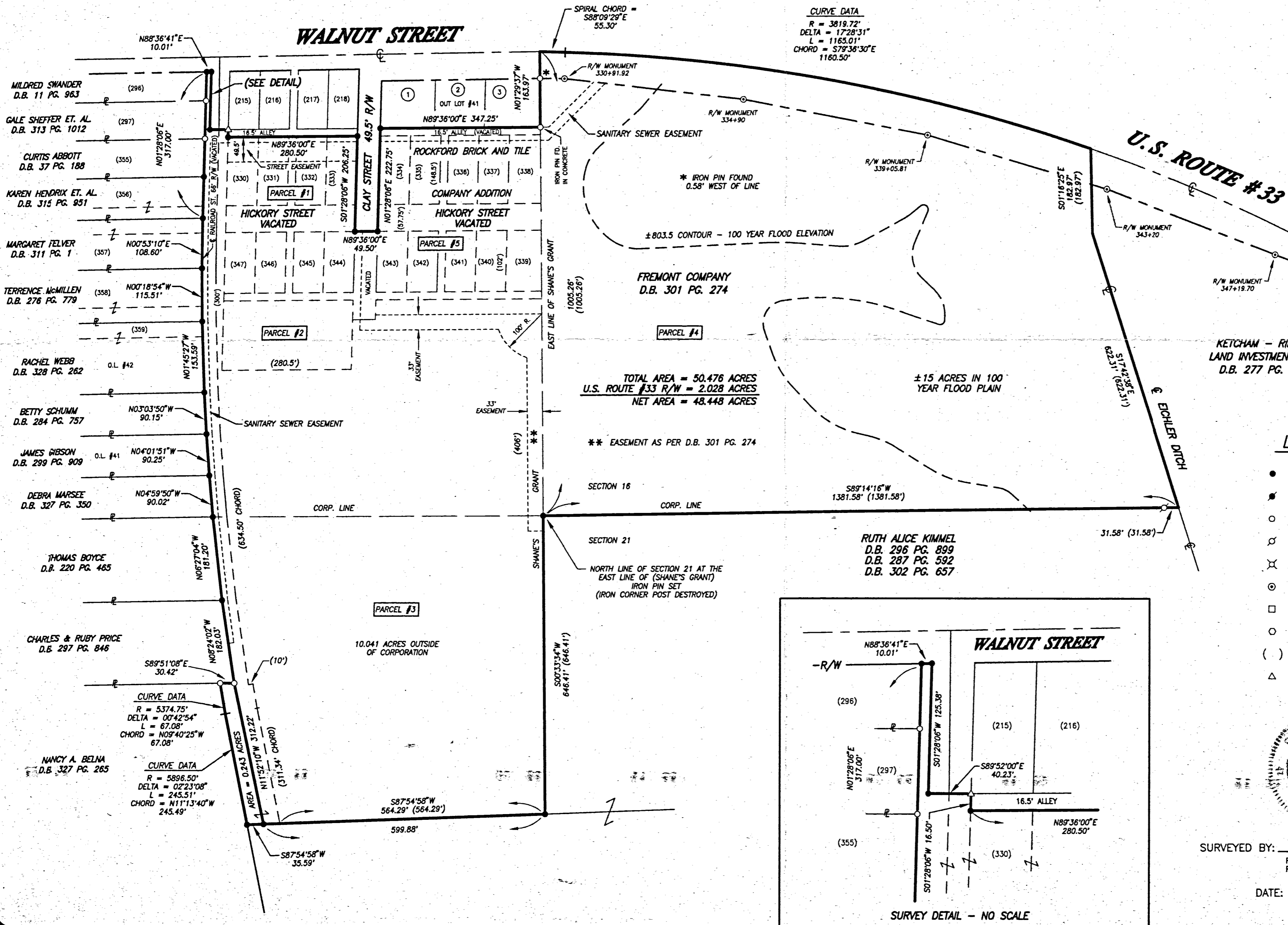
SURVEY OF RAILROAD R/W FOR SHARP CANNING COMPANY, BY R.T. MOTE 6-7-85, DRWG. NO. 1D1095  
U.S. ROUTE #33 R/W PLANS  
SURVEY OF A 26.68 ACRE TRACT BY B.R. GEBHART, 3-20-67

- ① ALICE THIEMAN  
D.B. 304 PG. 670
- ② JOHN DETSON  
D.B. 238 PG. 567
- ③ CARL BRANDT  
D.B. 287 PG. 376



**MOTE & ASSOCIATES, INC.**  
 CIVIL ENGINEERS - LAND SURVEYORS  
 214 WEST 4th STREET  
 GREENVILLE, OHIO 45331  
 PHONE: (937) 548-7511  
 FAX: (937) 548-7484

SURVEY OF A 50.476 ACRE TRACT  
 THE FREMONT COMPANY  
 OHIO  
 ROCKFORD




TOTAL AREA = 50.476 ACRES  
U.S. ROUTE #33 R/W = 2.028 ACRES  
NET AREA = 48.448 ACRES

± 15 ACRES IN 100 YEAR FLOOD PLAN

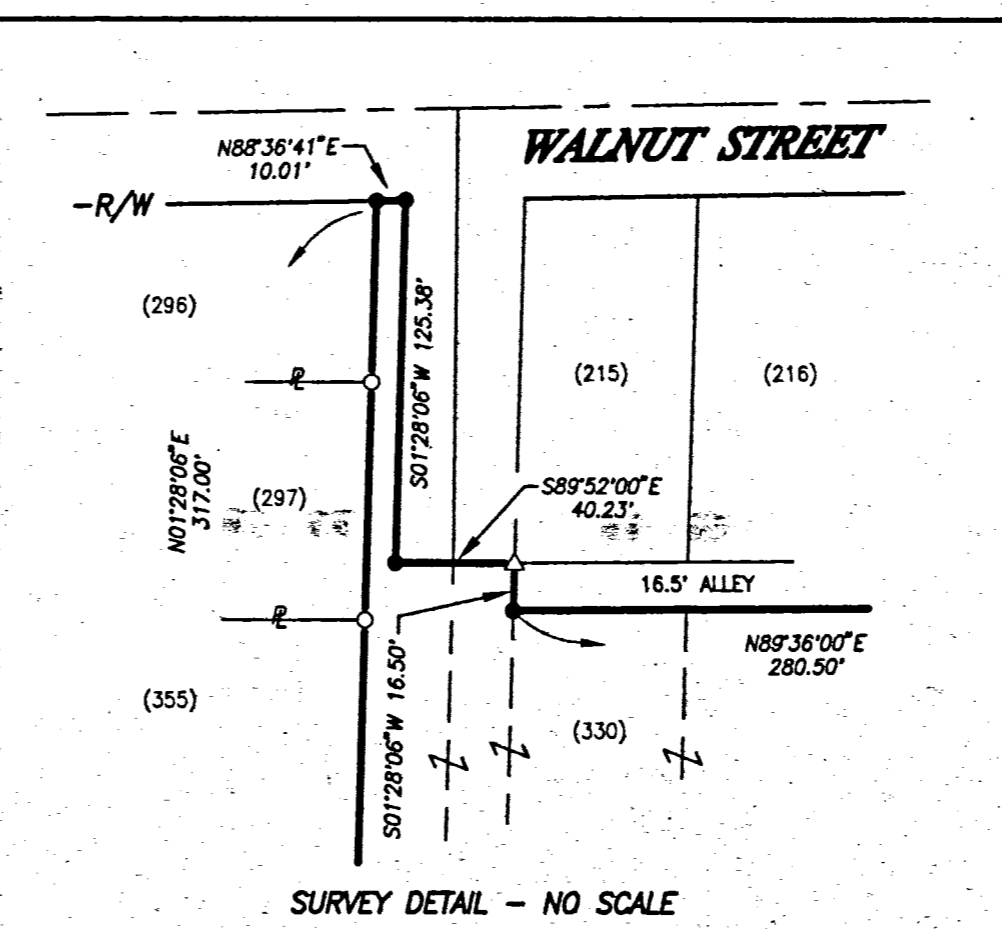
**LEGEND**

- IRON PIN SET
- ⦿ IRON SPIKE SET
- IRON PIN FOUND
- ⊗ SURVEYOR'S STAKE FOUND
- ⊕ P.K. NAIL FOUND
- ⊙ R/W MONUMENT FOUND
- WOOD POST FOUND
- CONCRETE POST FOUND
- ( ) CALLED DIMENSION
- △ CORNER STONE FOUND



SURVEYED BY: *Richard T. Mote*  
RICHARD T. MOTE  
REG. SURVEYOR #5552

DATE: 12-2-97




SURVEY DETAIL - NO SCALE

REVISIONS:	DATE: 12-2-97
	DRAWN: T.J.B.
	CHECKED: R.T.M.
	JOB NO. R002090997
	DRAWING NO. 1C1740




0221103005; 0221103003; 0221103004; 0221103006

**PLAT**  
**OF THE**  
**ROCKFORD BRICK & TILE CO'S. LAND**  
 IN THE SOUTH EAST CORNER OF SHANES GRANT,  
 DUBLIN TWP, MERCER CO., OHIO.



7.80 Acres in the Corporation.

16.30 Acres in the Township.



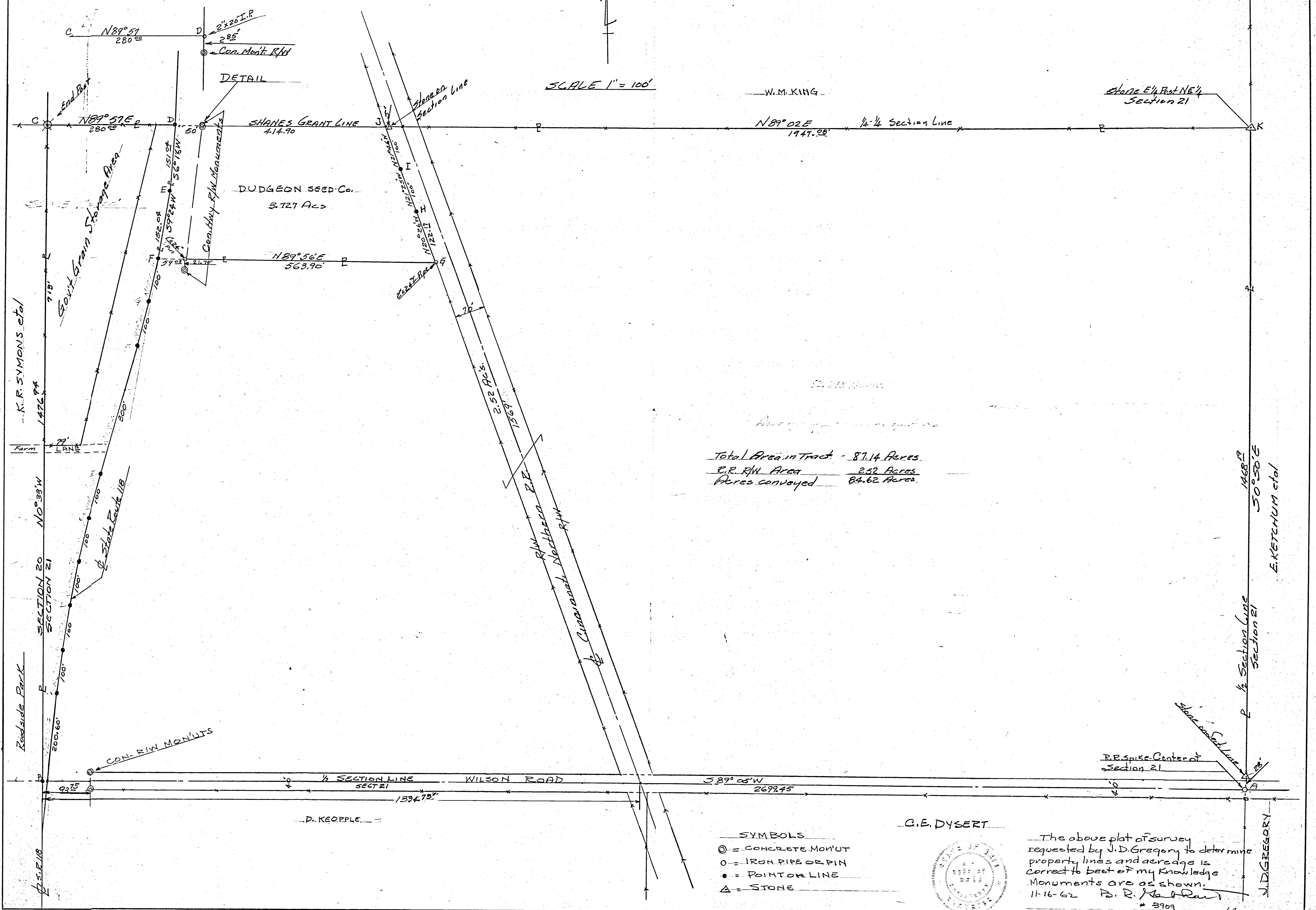
SCALE - 1 INCH = 100 FEET.  
 DILLON R. SMALLEY, COUNTY SURVEYOR,  
 CELINA, OHIO.  
 SEPT. 6 TH. 1913

The Survey represented by this Plat was made to determine the number of acres of land owned by the Rockford Brick & Tile Co. in the Corporation of Rockford, O., & the number of acres owned in the township. The number of acres in the survey was 24.85 & deducting 0.75 A. for the railroad leaves 24.10 Acres of land in the entire tract.

John D. Gregory Farm Survey  
 5/4 NW 1/4 Section 21 T4S-R2E  
 DUBLINTWP MERCER CO-OHIO.




SCALE 1" = 100'



Total Area in Tract - 87.14 Acres  
 R.R. R/W Area 2.52 Acres  
 Acres conveyed 84.62 Acres

- SYMBOLS
- ⊙ = CONCRETE MON'UT
  - = IRON PIPE OR PIN
  - = POINT ON LINE
  - △ = STONE

G.E. DYSSERT

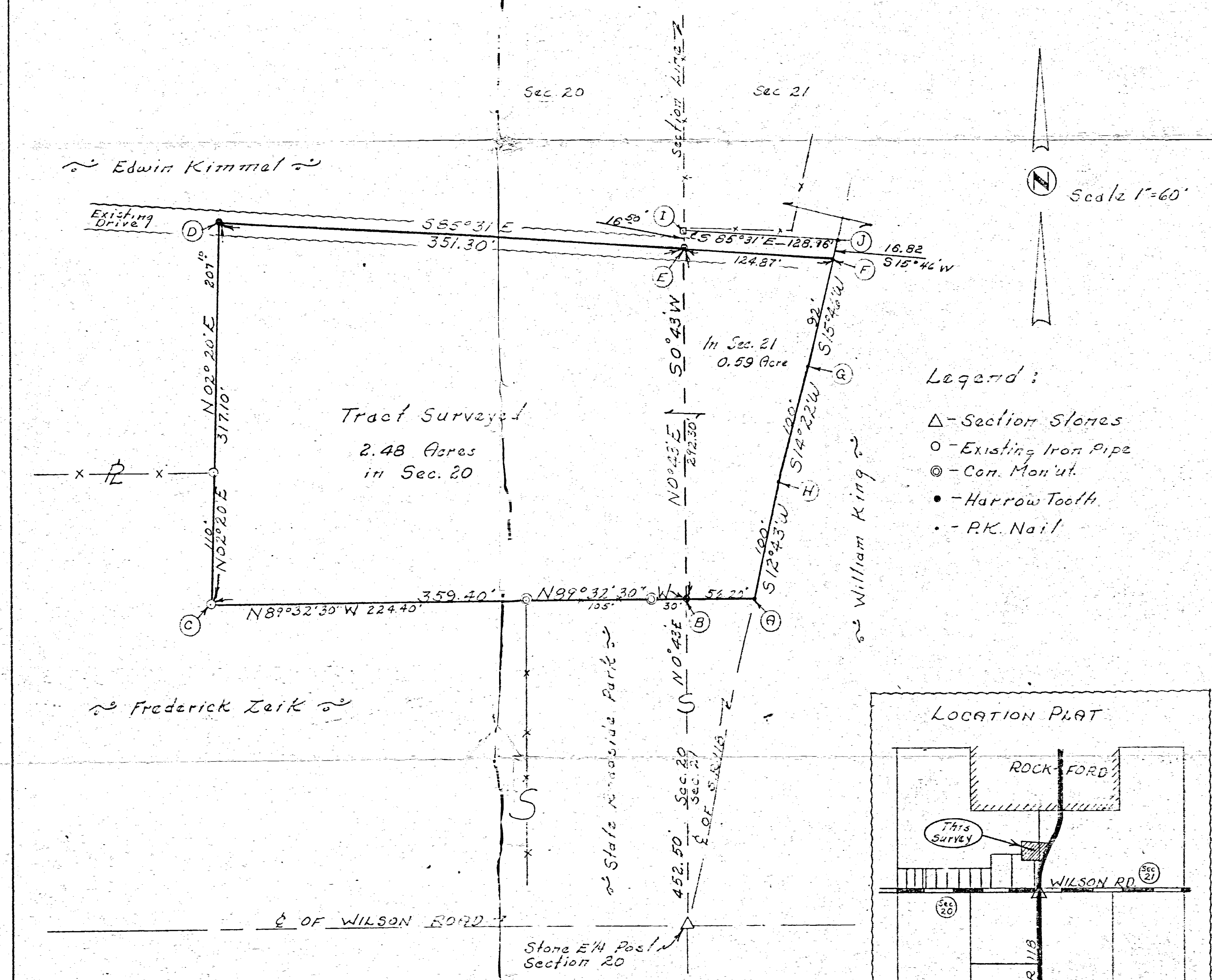


The above plat of survey requested by J.D. Gregory to determine property lines and acreage is correct to best of my knowledge. Monuments are as shown.  
 11-16-62 B.R. [Signature]  
 \* 3909

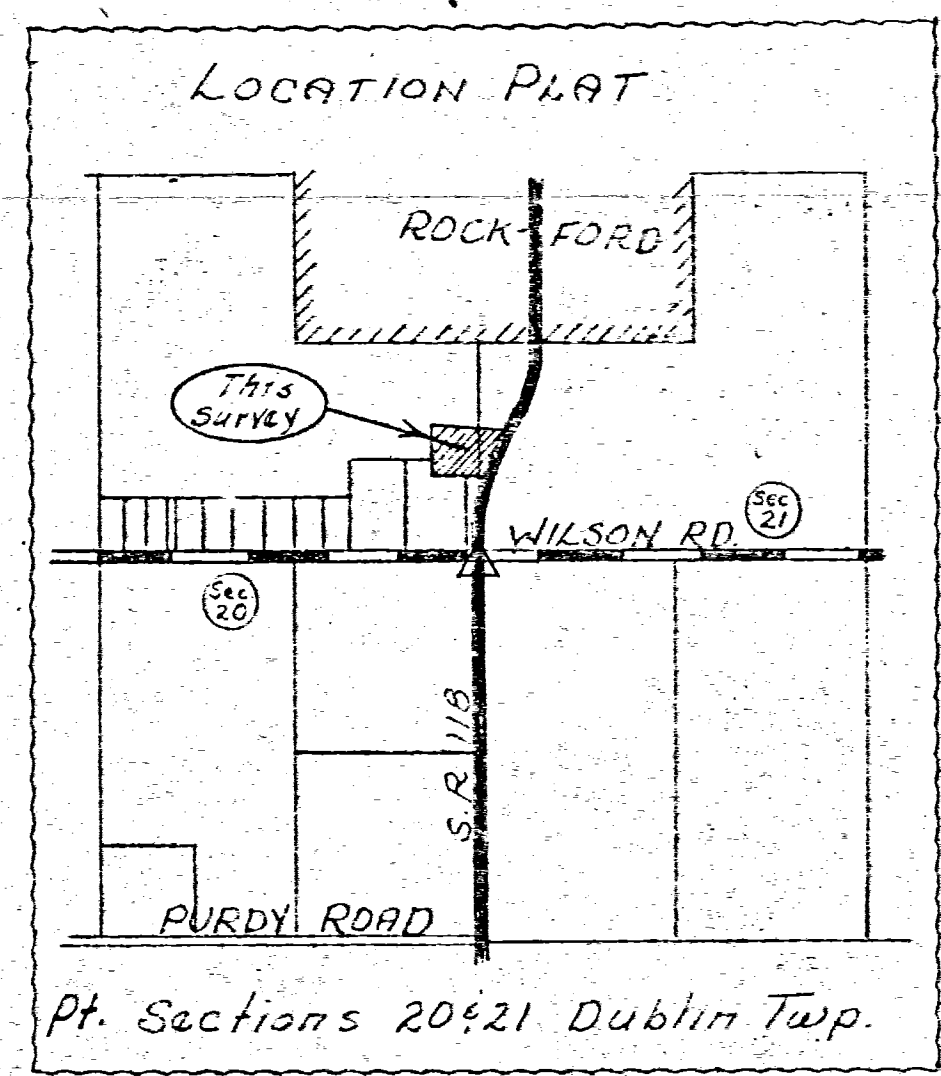
1468' 9"  
 50°50'E  
 E. KETCHUM et al

1/4 Section Line Section 21  
 J.D. GREGORY

EDWIN KIMMEL SURVEY  
PART SE 1/4 NE 1/4 SECTION 20,  
PART SW 1/4 NW 1/4 SECTION 21,  
T4S, R2E, DUBLIN TOWNSHIP  
MERCER COUNTY, OHIO



- Legend:
- △ - Section Stones
  - - Existing Iron Pipe
  - ⊙ - Con. Mon'nt.
  - - Harrow Tooth
  - - P.K. Nail



Surveyor's Certificate:

This survey at the request of, and for the exclusive use of Edwin Kimmel. I hereby certify this survey showing section stones and iron stake markers to be correct to the best of my knowledge and belief.

9-10-70 *B.R. Gebhart*  
B.R. Gebhart, Regd. Surveyor # 3908

DUDGEON SURVEY out of  
John D. Gregory Farm Sect. 21  
T4S-R2E, DUBLIN TWP  
MERCER Co. OHIO. 4-29-61

Ted Kolter

3.927 Acres

SCALE 1" = 40'

John D. Gregory

SYMBOLS

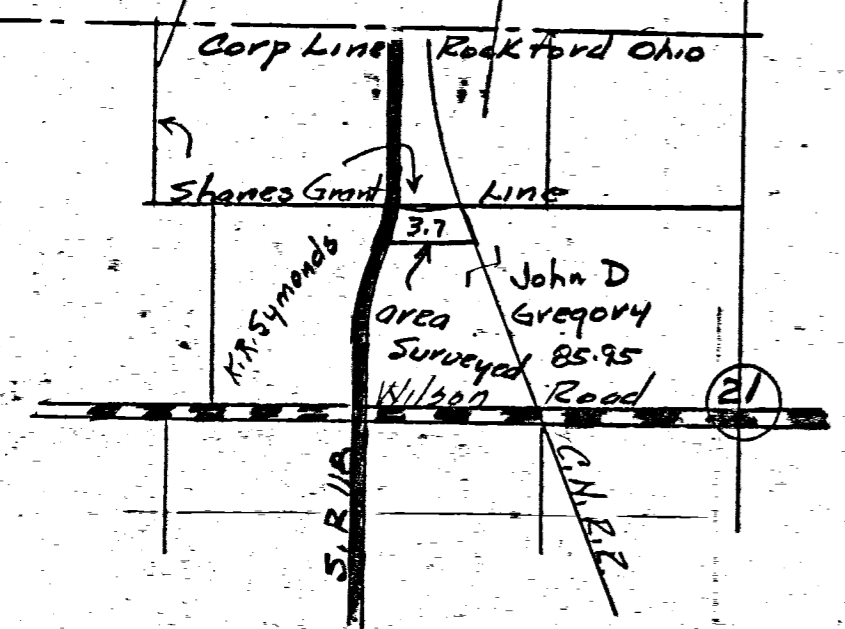
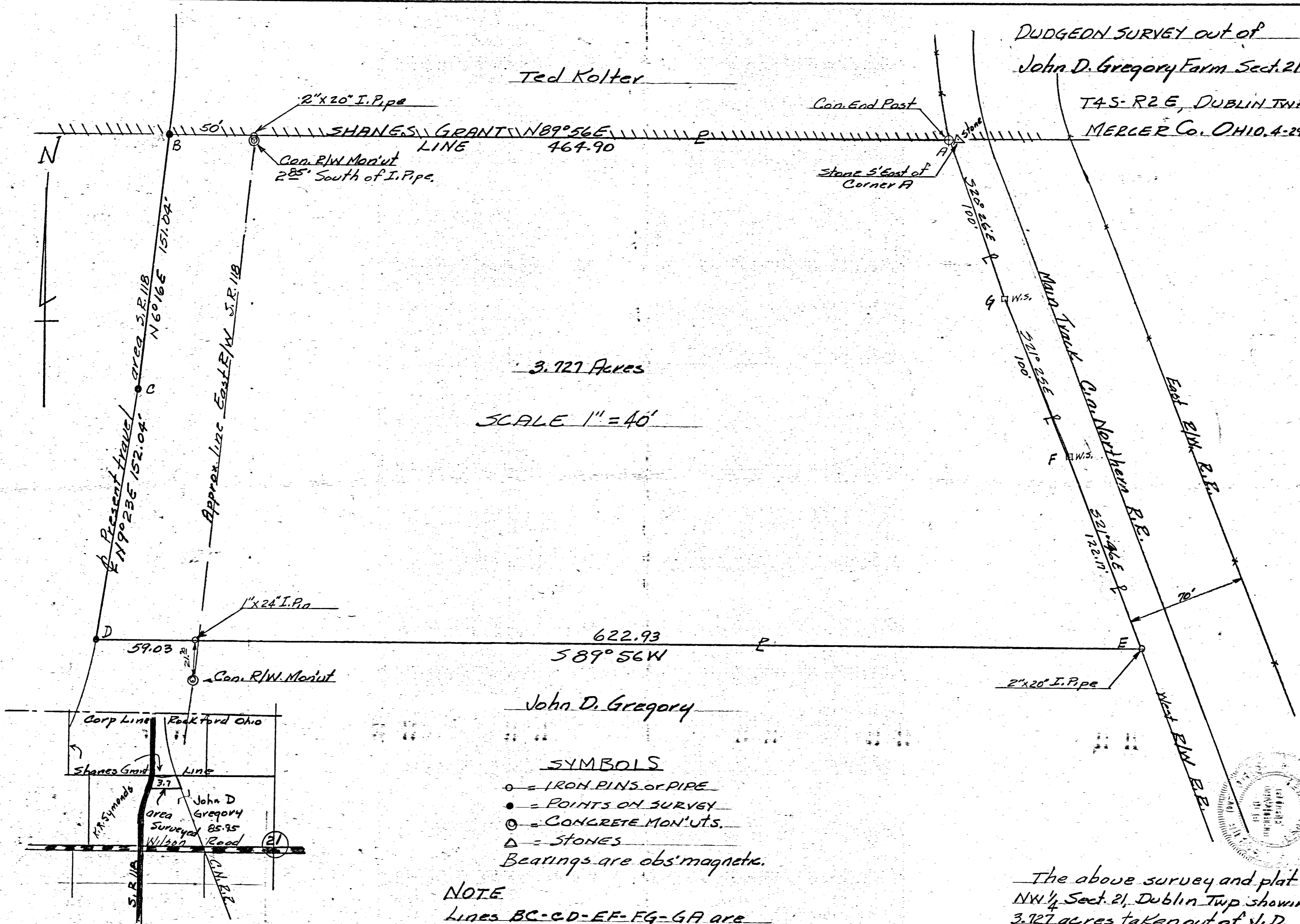
- = IRON PINS or PIPE
- = POINTS ON SURVEY
- ⊙ = CONCRETE MON'UTS.
- △ = STONES

Bearings are obs. magnetic.

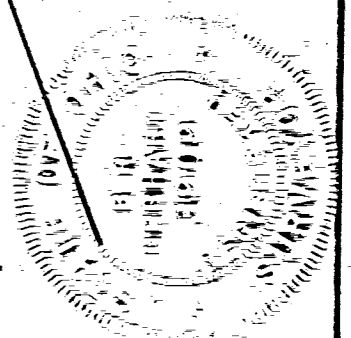
NOTE

Lines BC-CD-EF-FG-GA are measured along chord.

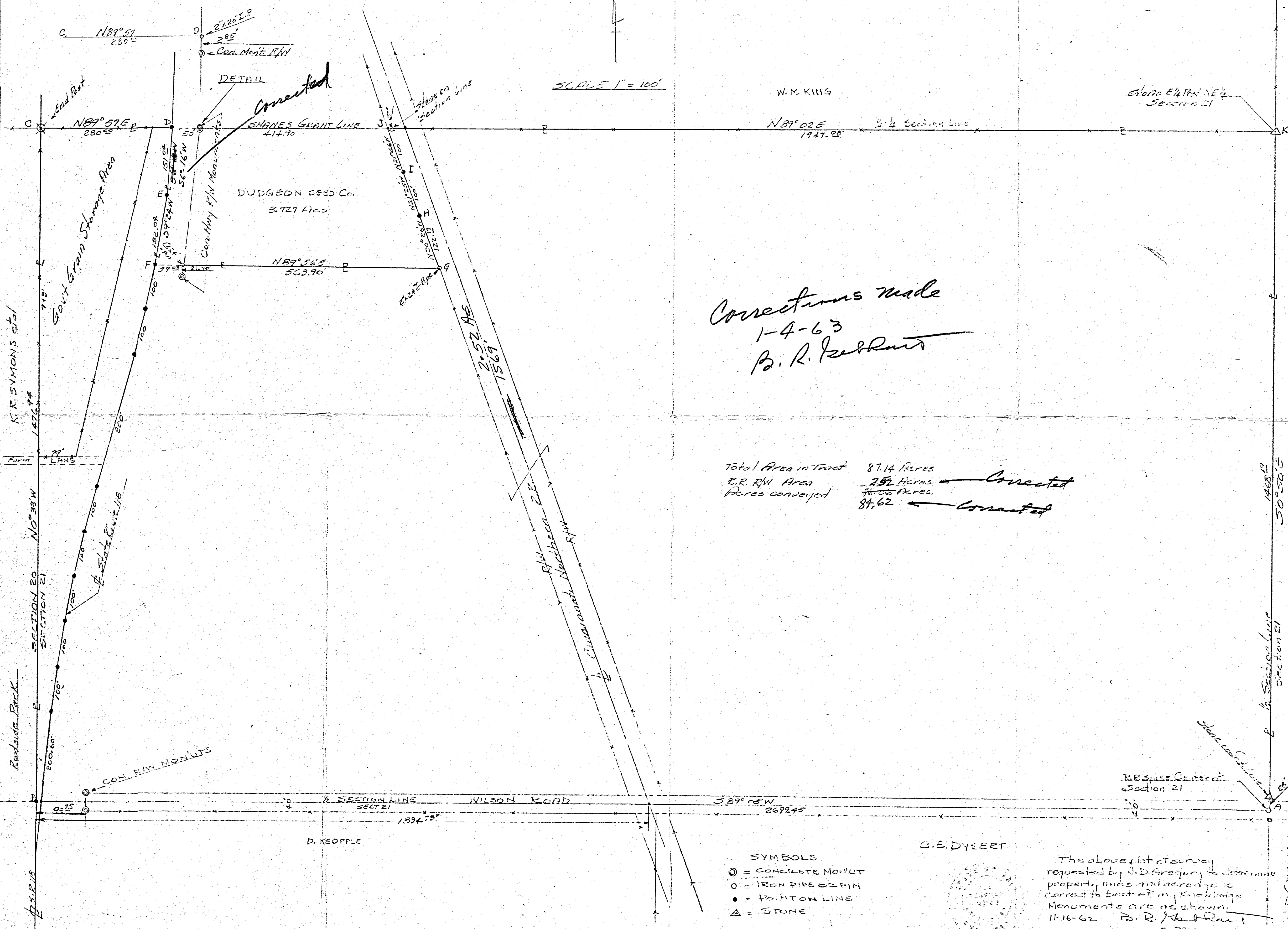
The above survey and plat in NW 1/4 Sect. 21, Dublin Twp showing 3.927 acres taken out of J. D. Gregory farm is correct to best of my knowledge. Monuments set as shown  
Bik. P. Kellert  
4-30-61 BK 22 P 29



Location Detail Sect. 21 NW 1/4



John D. Gregory Firm Survey  
3/4 NW 1/4 Section 21 T4S-R2E  
DUBLINTWP MERCER CO OHIO.



Corrections made  
1-4-63  
B. R. Johnson

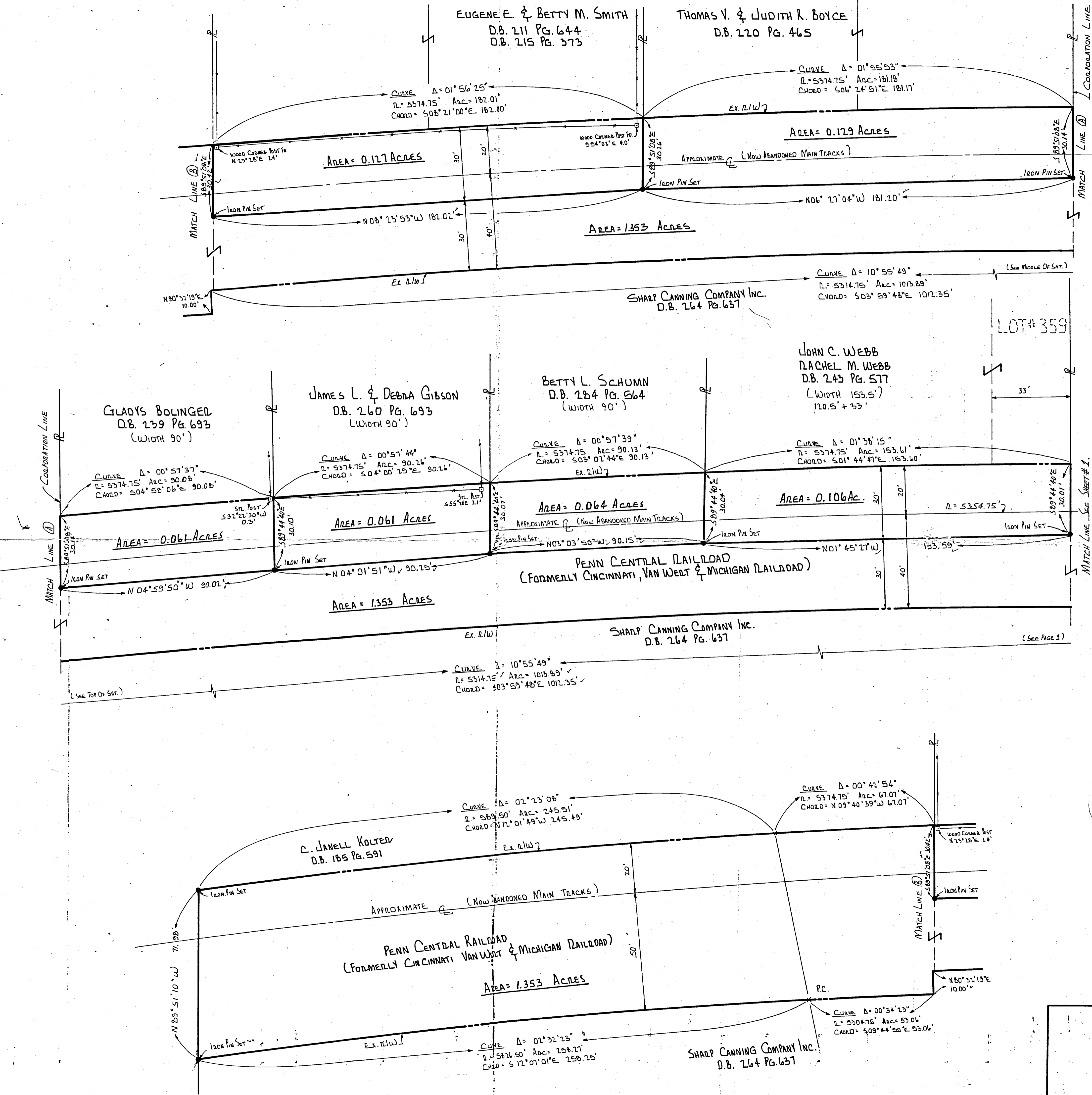
Total Area in Tract	87.14 Acres	
E.R. RW Area	<del>2.52</del> Acres	Corrected
Acres conveyed	<del>86.00</del> Acres	Corrected
	84.62	

- SYMBOLS**
- ⊙ = CONCRETE MONUMENT
  - ⊗ = IRON PIPE OR PIN
  - = POINT ON LINE
  - △ = STONE

G.E. DYBERT

The above plat of survey requested by J.D. Gregory to determine property lines and acreage is correct to best of my knowledge. Monuments are as shown.  
11-16-62 B. R. Johnson  
\* 3709

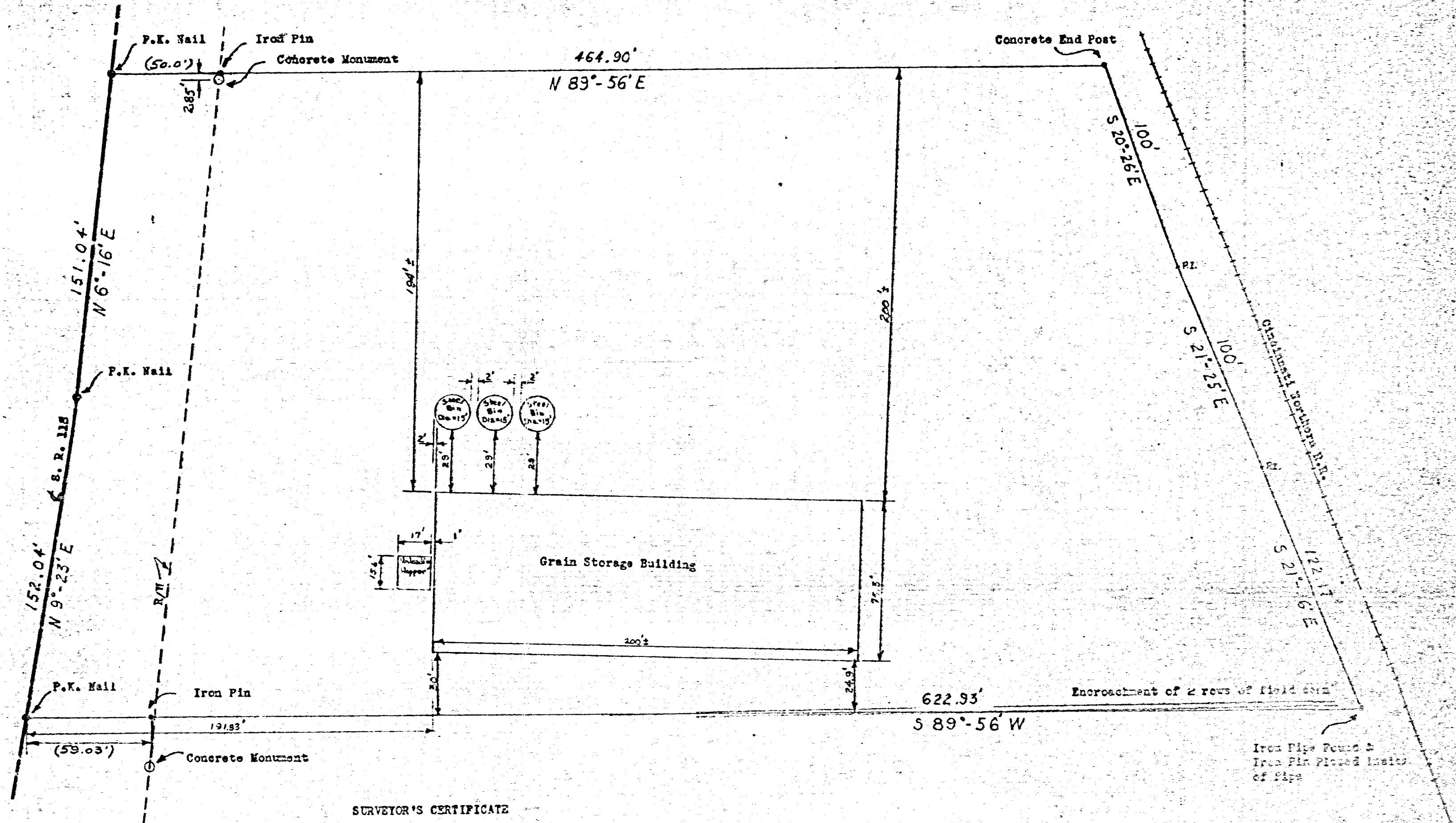
J. D. GREGORY



REFERENCES SEE SHEET # 1.

SURVEYED BY: *Richard T. Mote*  
RICHARD T. MOTE  
REG. SURVEYOR # 5552  
DATE: 6-6-85

SURVEY OF TRACTS OF RAILROAD		
N.W. VILLAGE OF ROCKFORD		
FOR: SHARP CANNING COMPANY		
MOTE-GARRISON & ASSOCIATES, INC.		
GREENVILLE, OHIO		
DATE:	DRWN. BY:	DRWG. NO.
6-6-85	L.J.B.	101096




SURVEYOR'S CERTIFICATE

The following tract of land is part of the Northwest Quarter of Section Twenty-one (21), T4S, R2E with respect to the First Principal Meridian, Dublin Township, Mercer County, Ohio and is more particularly described as follows:

The PLACE OF BEGINNING is an iron pipe set on the intersection of the east right-of-way line of State Route #118 (SR118) and the south line of Shanes Grant, said point also being 2.35 feet north of a concrete marker on the east right-of-way line of SR118;  
 thence N89°-56'E a distance of 464.90 feet to a concrete end post set on the west right-of-way line of the Cincinnati Northern Railroad;  
 thence S20°-25'E a distance of 100.0 feet to a wood stake;  
 thence S21°-25'E a distance of 100.0 feet to a wood stake;  
 thence S21°-16'E a distance of 122.17 feet to an iron pipe;  
 (the last three lines are the west right-of-way line of the Cincinnati Northern Railroad, measured along chords)  
 thence S89°-56'W a distance of 622.93 feet to a P-K nail set on the centerline of the traveled portion of SR118, said line passing through an iron pin set at 59.03 east of the centerline of SR118;  
 thence N09°-23'E a distance of 152.04 feet to a P-K nail;  
 thence N06°-16'E a distance of 151.04 feet to a P-K nail;  
 thence N39°-56'E a distance of 50.0 feet to the iron pipe which was the PLACE OF BEGINNING.

The above tract of land contains 3.75 acres and is subject to 0.35 acres dedicated to the use of the public for highway purposes.

Attest: *Clayton H. Stimmel, P.E.*  
 Clayton H. Stimmel  
 Registered Surveyor #1900

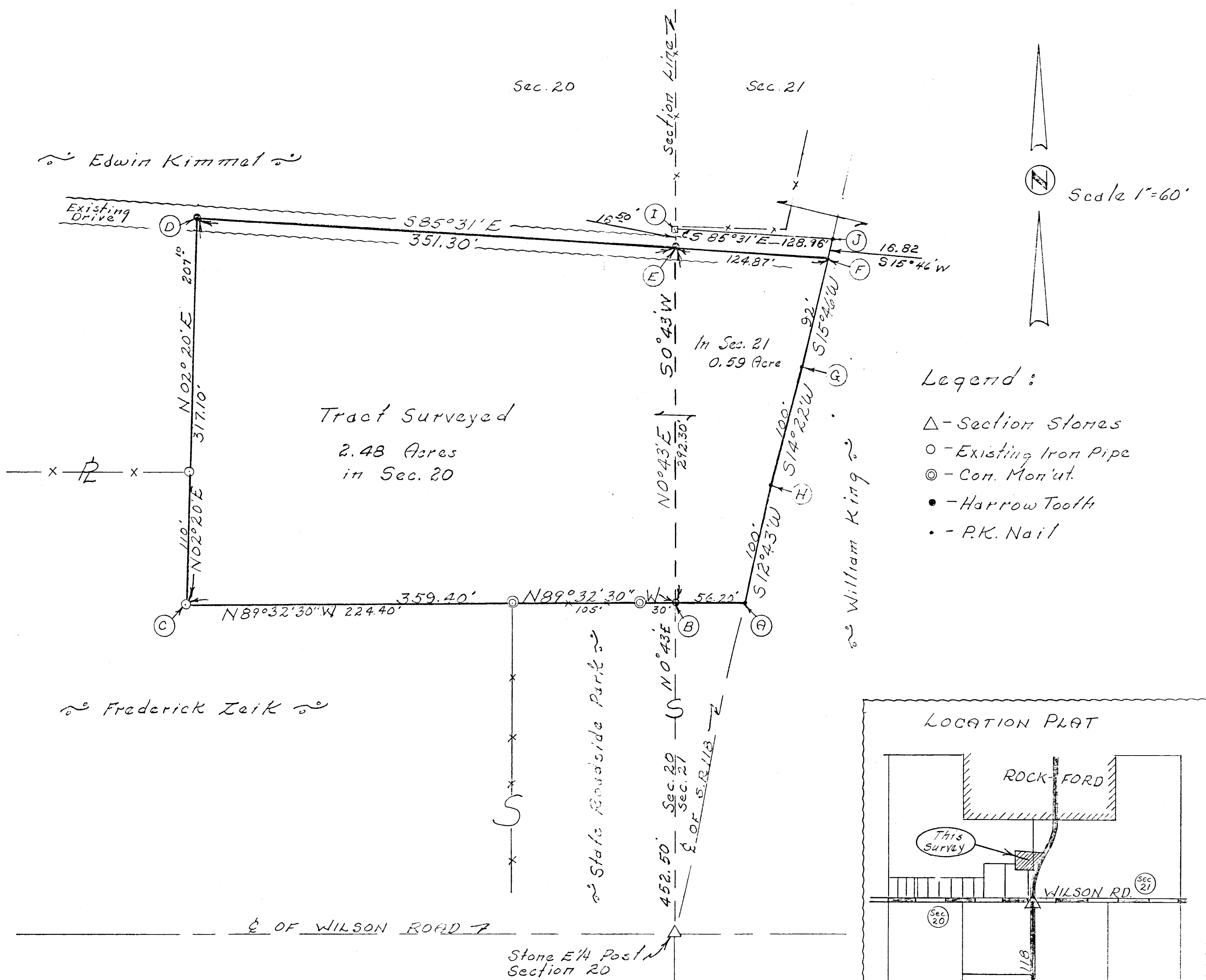


REVISIONS			PARTIAL NW 1/4, Sec. 21, T4S, R2E, Dublin Twp., Mercer Co., Ohio	
NO.	DATE	BY	SCALE	REVISION
1			1" = 100'	
2				
3				
4				
5				

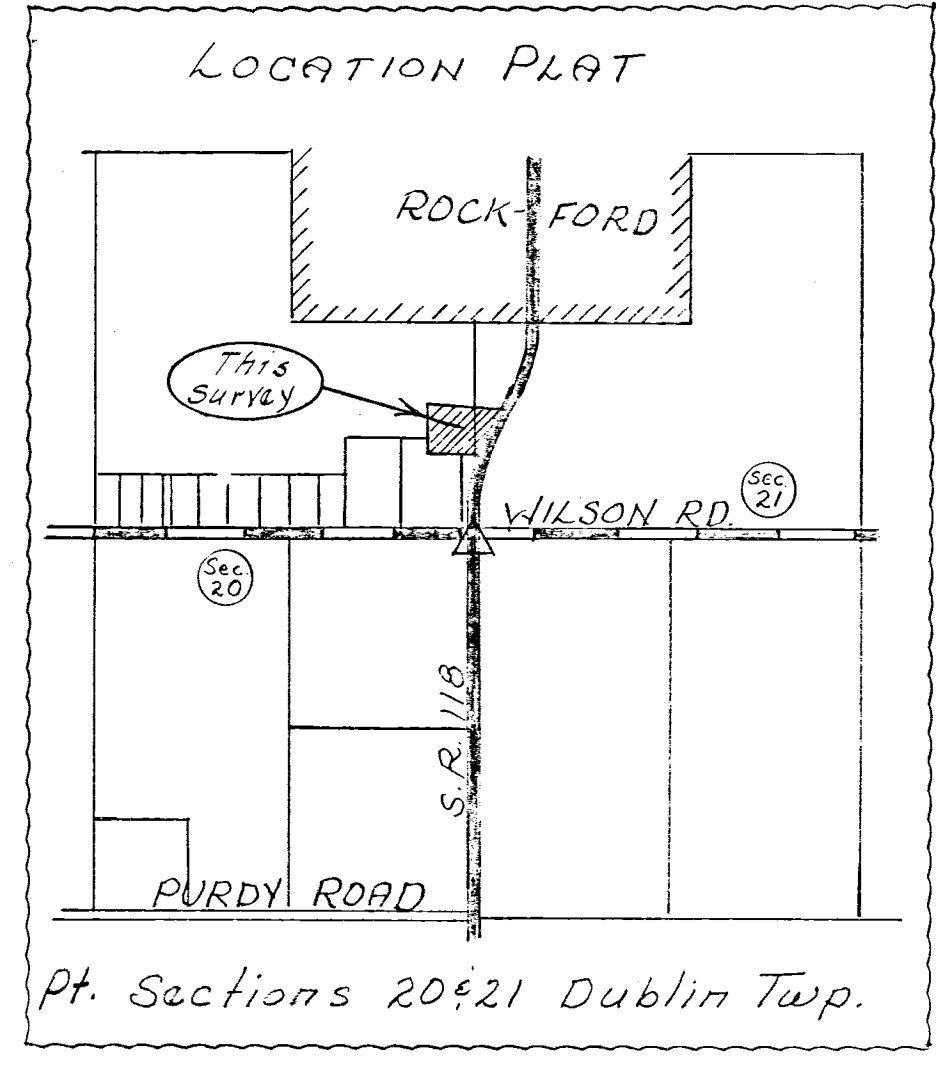
LITTLE ELEVATOR COMPANY to LANDMARK

DRAWN BY: P. C. ...  
 CHECKED BY: Skip ...  
 TRACED BY: ...

EDWIN KIMMEL SURVEY  
 PART SE 1/4 NE 1/4 SECTION 20,  
 PART SW 1/4 NW 1/4 SECTION 21,  
 T4S, R2E, DUBLIN TOWNSHIP  
 MERCER COUNTY, OHIO



- Legend:
- △ - Section Stones
  - - Existing Iron Pipe
  - ⊙ - Corn. Mon'nt.
  - - Harrow Teeth
  - - P.K. Nail



Surveyor's Certificate:

This survey at the request of, and for the exclusive use of Edwin Kimmel. I hereby certify this survey showing section stones and iron stake markers to be correct to the best of my knowledge and belief.

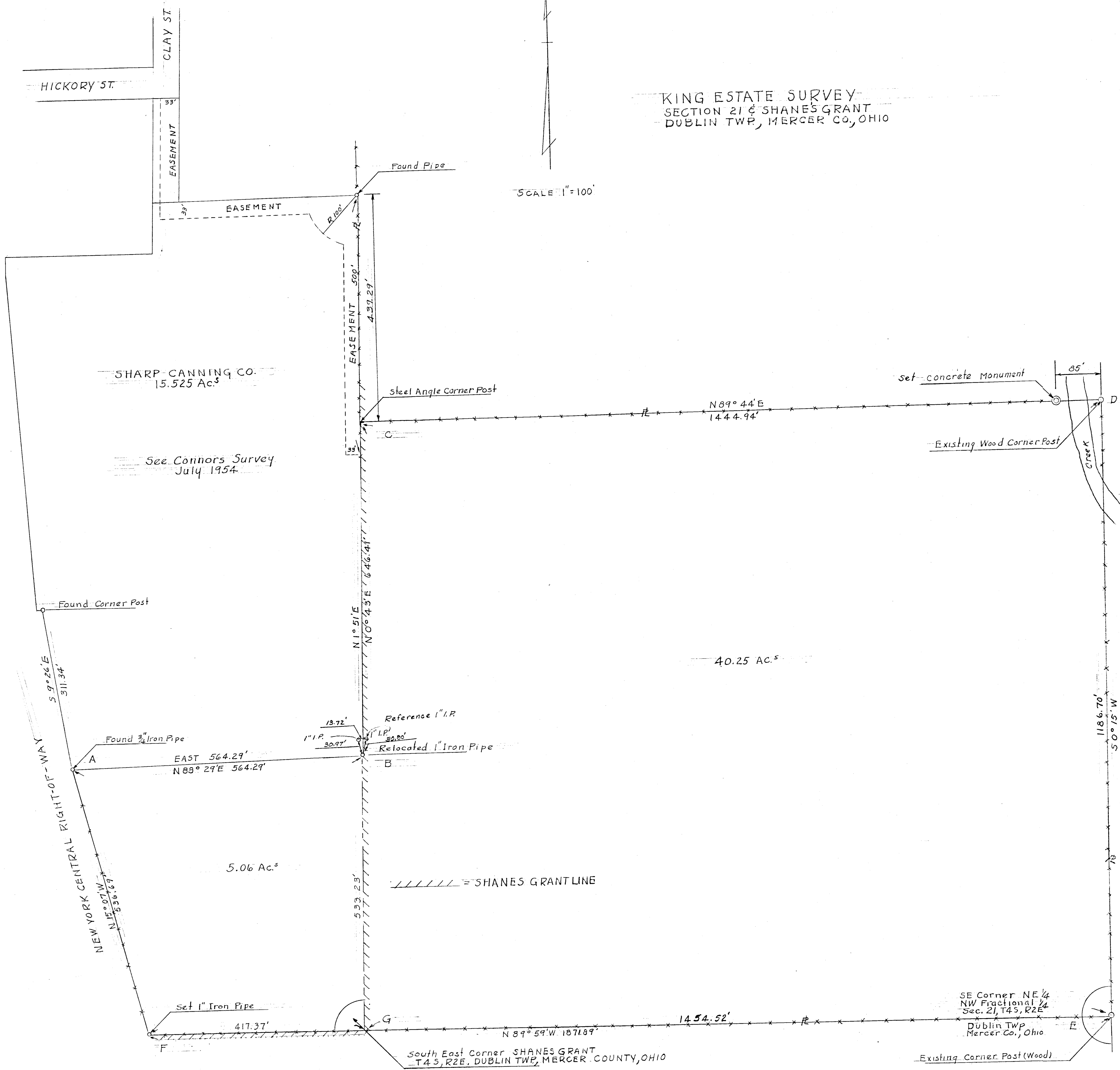
9-10-70 *B.R. Gebhart*  
 B.R. Gebhart, Regt. Surveyor # 3707





SCALE 1"=100'

KING ESTATE SURVEY  
 SECTION 21 & SHANES GRANT  
 DUBLIN TWP, MERCER CO, OHIO



SHARP CANNING CO.  
 15.525 Ac.<sup>s</sup>

See Connors Survey  
 July 1954

40.25 AC.<sup>s</sup>

5.06 Ac.<sup>s</sup>

SHANES GRANT LINE

SE Corner NE 1/4  
 NW Fractional 1/4  
 Sec. 21, T4S, R2E  
 Dublin Twp  
 Mercer Co., Ohio

South East Corner SHANES GRANT  
 T4S, R2E, DUBLIN TWP, MERCER COUNTY, OHIO

CELINA, OHIO May 19, 1958

Survey made for Heirs of King Estate  
 Survey at the request Heir of King Estate

I hereby Certify that I have this day made a survey & plat of lands shown  
 above and believe same to be true & correct to the best of my knowledge.

*Floyd L. Kugel*  
 REGISTERED SURVEYOR No 4286

Survey NO 48  
 Survey Book NO 2 Pgs 62 & 63  
 File NO Ab



LOUIS HABEGGER'S PROPERTY PLAT

SHANES GRANT

DUBLIN CIVIL TOWNSHIP

MERCER COUNTY

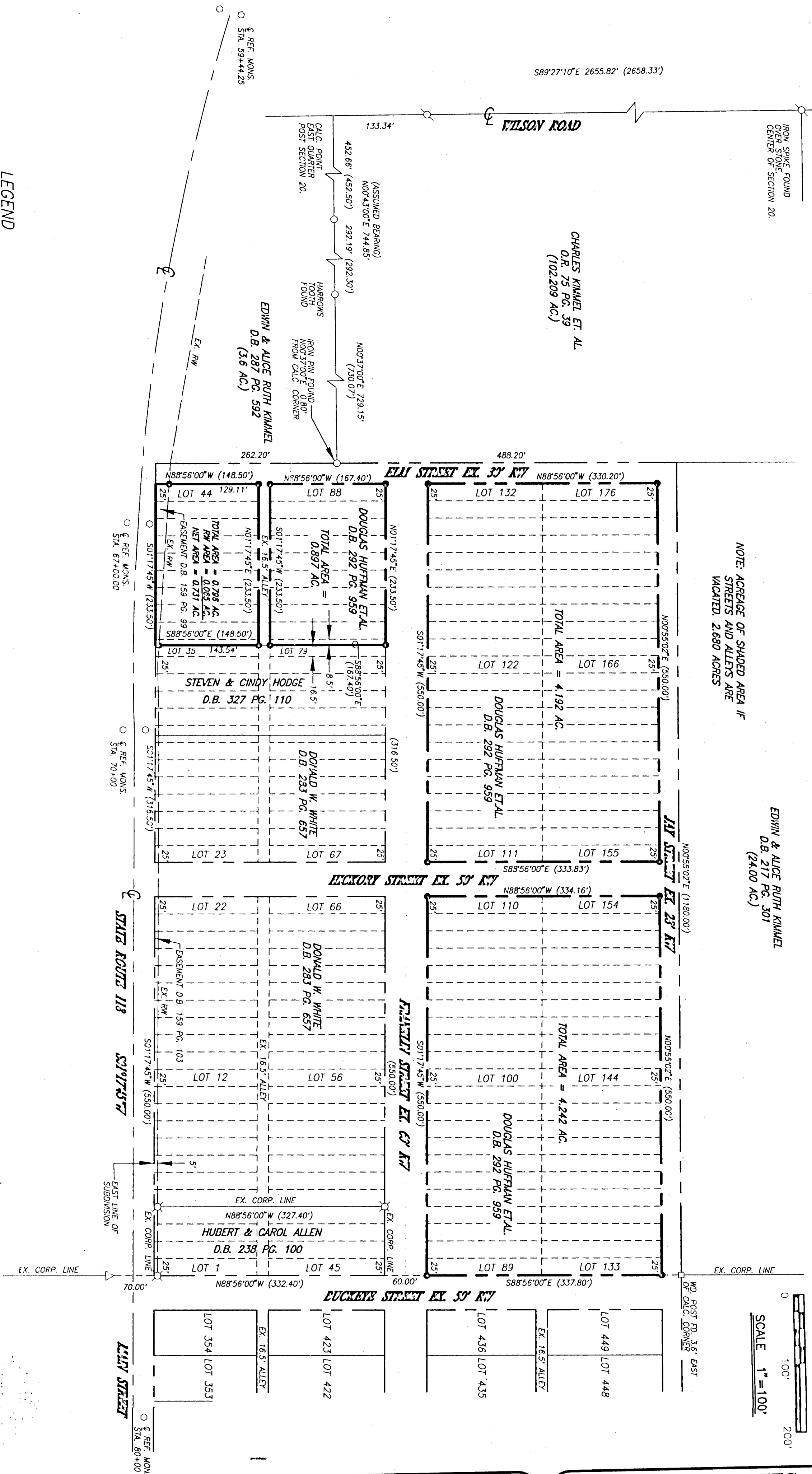
OHIO STATE

NOTE: AORANGE OF SHADED AREA IF STREETS AND ALLEYS ARE VACATED 2.680 ACRES

EDWIN & ALICE RUTH KIMMEL D.B. 217 PG. 301 (24.00 AC.)

CHARLES KIMMEL ET. AL. OR. 75 PG. 39 (102.209 AC.)

EDWIN & ALICE RUTH KIMMEL D.B. 287 PG. 592 (3.6 AC.)



LEGEND

- IRON PIN SET #5 REBAR ±30" LONG W/ SUPERVO? CAP
- IRON PIN FOUND
- ⊗ IRON PIPE FOUND
- ⊘ IRON SPIKE FOUND
- CONCRETE POST FOUND
- RW MONUMENT FOUND
- ( ) CALLED DIMENSION
- △ CORNER STONE FOUND

SURVEY REFERENCE

- 1) 0.001 RW PLANS STATE ROUTE #118, 1943
- 2) PLAT OF LOUIS HABEGGER'S PROPERTY, PLAT C&B, 2 PG. 215
- 3) SURVEY OF LOTS 1-4 & 45-48 PLAT C&B, 2 PG. 462.
- 4) SURVEY OF A 102.209 ACRE TRACT SECTION 20, BY THOMPSON, 1936.
- 4) SURVEY OF A 1.543 & 1.530 ACRE TRACTS SECTION 20 & 21, BY THOMPSON.

SURVEYED BY: *Louis J. Bergman*  
 REG. SURVEYOR #7177  
 DATE: 3-7-99



RESURVEY OF LOTS HABEGGER PLAT  
 OTTERBEIN UNITED BRETHREN CHURCH

MERCER OHIO

MOTE & ASSOCIATES, INC.  
 CIVIL ENGINEERS - LAND SURVEYORS

214 WEST 4th STREET GREENVILLE, OHIO 45331  
 PHONE: (937) 548-7511 FAX: (937) 548-7484

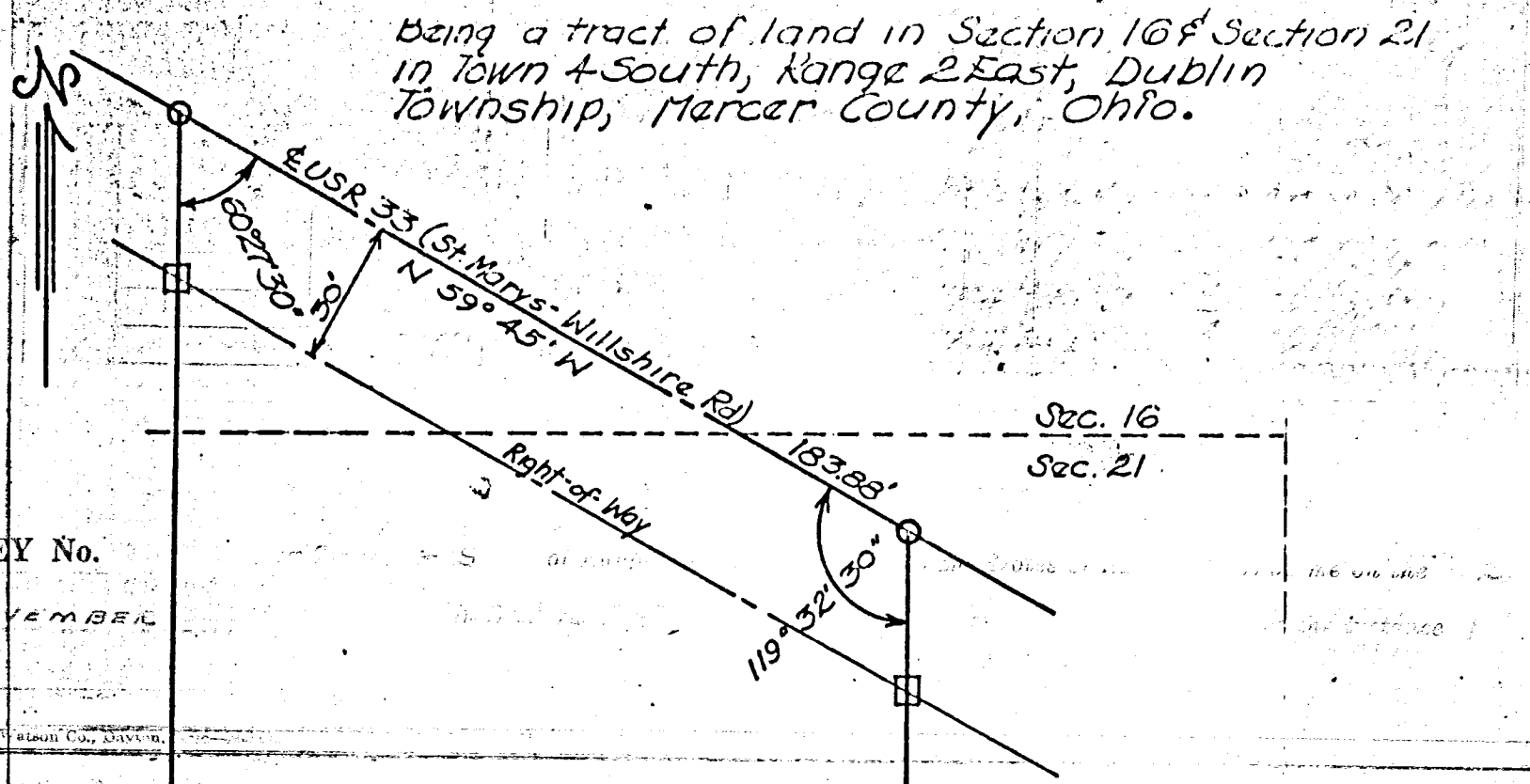
REVISIONS:  
 DATE: 3-9-99  
 DRAWN: L.J.B.  
 CHECKED: R.T.M.  
 JOB NO. R001020199  
 DRAWING NO. 1C1833

SURVEY No. In Town 4 S of Range 2 East. Plat and Notes of Survey made by me on the 12 day  
of NOVEMBER, A. D. 1967, in Sec. 16 & 21, Town 4 S, of Range 2 E, at the instance of

Bk. 4 DUBLIN TWP.

The Johnson-Watson Co., Dayton, Ohio—N-7609

Being a tract of land in Section 16 & Section 21  
in Town 4 South, Range 2 East, Dublin  
Township, Mercer County, Ohio.



SURVEY No.  
of NOVEMBER

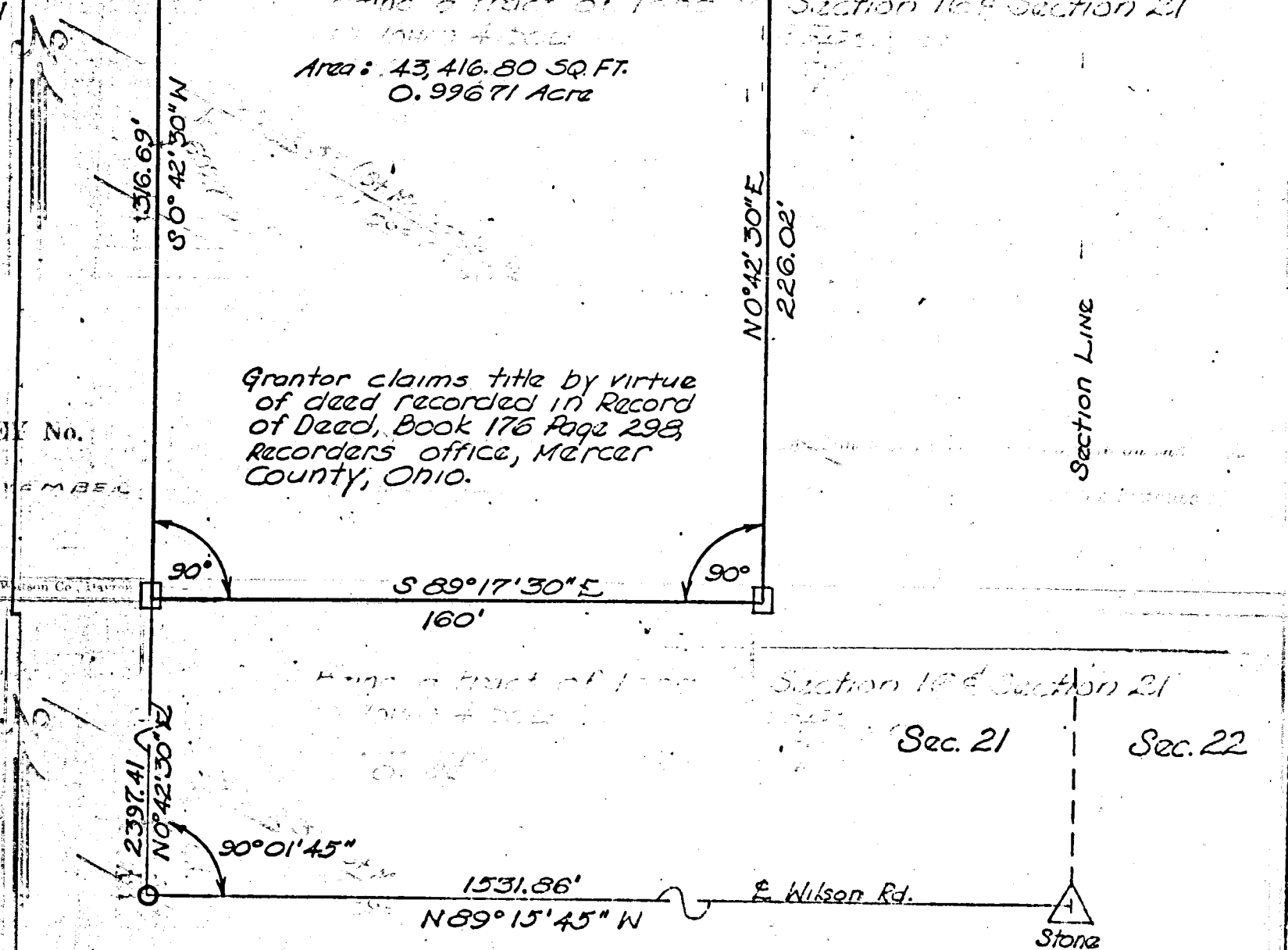
The Johnson-Watson Co., DAYTON,

Being a tract of land in Section 16 & Section 21  
Area: 43,416.80 SQ. FT.  
0.99671 Acre

Grantor claims title by virtue  
of deed recorded in Record  
of Deed, Book 176 Page 298,  
Recorders office, Mercer  
County, Ohio.

SURVEY No.  
of NOVEMBER

The Johnson-Watson Co., Dayton




LEGEND:  
□ Concrete Monument  
○ R.R. Spike

I do hereby certify the above plat  
to be true by survey made  
this 12th day of November  
1967.

SURVEY No.  
of NOVEMBER

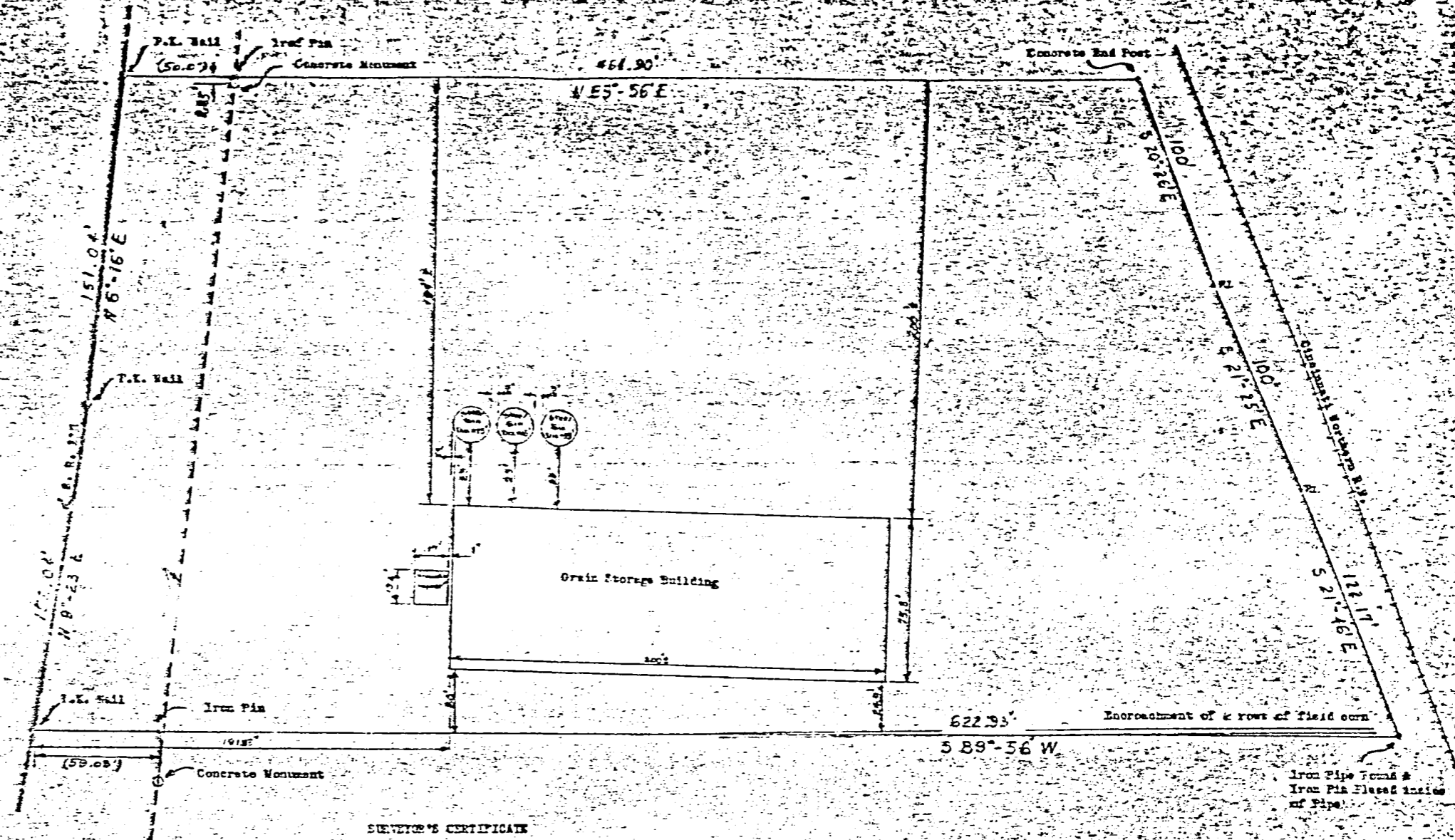
Roy F. Thompson, Jr.  
Roy F. Thompson, Jr., Recorder # 5379



Bk. 4 Pg. 106

23

662




SURVEYOR'S CERTIFICATE

The following tract of land is part of the Northwest Quarter of Section Twenty-one (21), T15, R22 with respect to the First Principal Meridian, Dublin Township, Mercer County, Ohio and is more particularly described as follows:

The PLACE OF BEGINNING is an iron pipe set on the intersection of the east right-of-way line of State Route #116 (SR116) and the south line of Shanes Grant, said point also being 2.55 feet north of a concrete marker on the east right-of-way line of SR116;  
 thence N59°-56'E a distance of 164.90 feet to a concrete end post set on the west right-of-way line of the Cincinnati Northern Railroad;  
 thence E20°-20'W a distance of 100.0 feet to a wood stake;  
 thence E21°-25'W a distance of 100.0 feet to a wood stake;  
 thence S21°-15'W a distance of 122.17 feet to an iron pipe;  
 (the last three lines are the west right-of-way line of the Cincinnati Northern Railroad, measured along chords)  
 thence S89°-56'W a distance of 622.93 feet to a T-I nail set on the centerline of the traveled portion of SR116, said line passing through an iron pin set at 59.03 east of the centerline of SR116;  
 thence N59°-23'W a distance of 152.04 feet to a P-I nail;  
 thence N66°-16'W a distance of 151.04 feet to a P-I nail;  
 thence N73°-56'E a distance of 50.0 feet to the iron pipe which was the PLACE OF BEGINNING.

The above tract of land contains 3.75 acres and is subject to 0.35 acre dedicated to the use of the public for highway purposes.

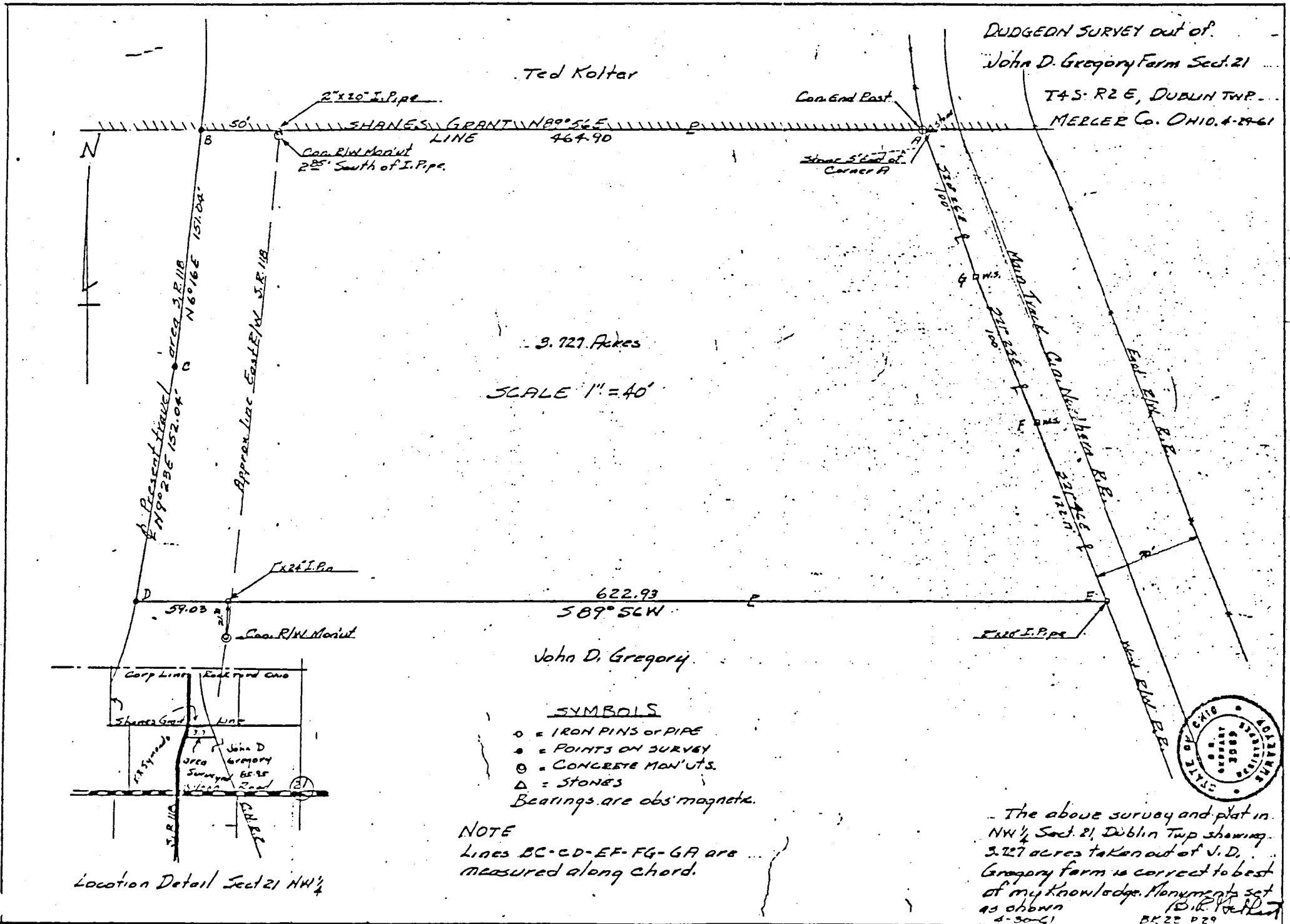
Attest: *Dayton E. Stimmel, P.E.*  
 Dayton E. Stimmel  
 Registered Surveyor #18908



REVISIONS			Part of N 1/4, Sec. 21, T15 R22, Mercer Co., Ohio	
NO.	DATE	BY		
1			LITTLE KLEATON COMPANY to DAYTON	
2			DRAWN BY P. Blankenship	SCALE 1" = 10'
3			CHECKED BY Dayton E. Stimmel	DATE Feb-59
4			TRACED	APPROVED

02-21-A 100-251-1-21-20

297



Ted Koltar

DUDGEDON SURVEY out of  
John D. Gregory Farm Sect. 21

T4S R2E, DUBLIN TWP.  
MERCER Co. OHIO. 4-29-61

3.727 Acres

SCALE 1" = 40'

John D. Gregory

SYMBOLS


- o = IRON PINS or PIPE
  - = POINTS ON SURVEY
  - ⊙ = CONCRETE MAN'UTS.
  - Δ = STONES
- Bearings are obs. magnetic.

NOTE  
Lines BC-CD-EF-FG-GA are  
measured along Chord.

The above survey and plat in  
NW 1/4 Sect. 21, Dublin Twp showing  
3.727 acres taken out of J. D.  
Gregory farm is correct to best  
of my knowledge. Monuments set  
as shown  
4-30-61  
B. D. Koltar  
P. K. 22 P. 22

Location Detail Sect 21 NW 1/4

02-21A  
E-21-1-251-100



NOTE:

CO. GRANT BK 5, 20  
 0.997 A & TRACT TO ZIZELMAN  
 MAN. RECORDED IN VOL. 230,  
 PG. 171. SURVEY OF SAME  
 RECORDED IN SURVEY  
 BOOK 4, PAGE 156.

LEGEND

- "A" = RAILROAD SPIKE FOUND.
- "B" = CONCRETE MONUMENT FD.
- "C" = STONE @ E. 1/4 PT. SEC. 21.
- "D" = 5/8" IRON BAR SET.

SURVEYED BY Gordon L. Geeslin  
 GORDON L. GEESLIN  
 REGISTERED SURVEYOR  
 No 5372



**Sec. 21 T4 R2E  
 DUBLIN TWP.**

ZIZELMAN SURVEY - PART  
 OF THE NE 1/4 OF SECTION 21  
 TOWN 4 SOUTH, RANGE 2 EAS  
 (DUBLIN TOWNSHIP)  
 MERCER COUNTY, OHIO.

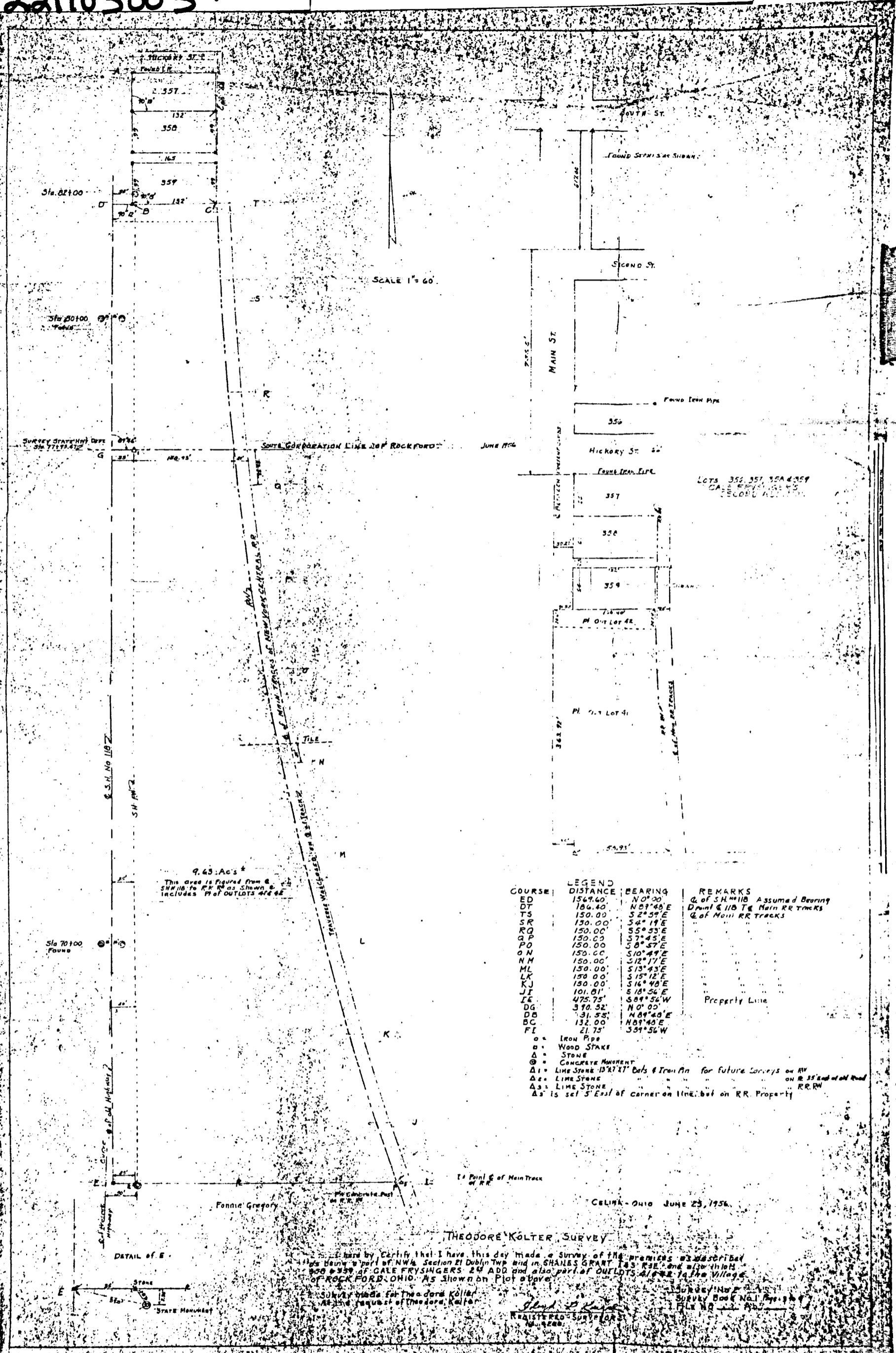
JANUARY, 1976 SCALE = 100

5-205

0221103003?

02-16C

02-21A (32)



COURSE	DISTANCE	BEARING	REMARKS
ED	156.40	N0°30'	Q of SH #118 Assumed Bearing
DT	150.00	N09°48'E	D Point of 110 Te Main RR Tracks
TS	150.00	S2°59'E	Q of Main RR Tracks
SR	150.00	S4°19'E	
RQ	150.00	S5°53'E	
QP	150.00	S7°45'E	
PO	150.00	S8°57'E	
ON	150.00	S10°49'E	
NM	150.00	S12°17'E	
ML	150.00	S13°43'E	
LK	150.00	S15°12'E	
KJ	150.00	S16°46'E	
JI	101.01	S18°56'E	
IE	475.75'	S09°56'W	Property Line
DG	310.32'	N0°00'	
DB	31.55'	N09°40'E	
BC	132.00	N09°40'E	
FI	21.75'	S59°56'W	

- Iron Pipe
- Wood Stake
- △ Stone
- ⊙ Concrete Monument
- ▲ Lime Stone 13"x11" Bats & Iron Pin for future Conveys on RR ON R 35' End of old Road R.R.W.
- ▲ Lime Stone
- ▲ Lime Stone
- ▲ is set 5' East of corner on line, but on RR Property

THEODORE KOLLER SURVEY

I hereby certify that I have this day made a survey of the premises as described and shown on this plan and in SHARLES GRANT 143 R3E and also that the same are the property of GALE FRYSLINGERS 24 ADD and also part of OUTLOTS 41 & 42 to the Village of ROCKFORD, OHIO. As shown on Plot above.

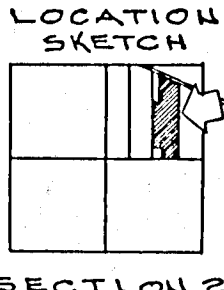
Survey made for Theodore Koller  
At the request of Theodore Koller  
Theodore Koller  
REGISTERED SURVEYOR  
No. 4220

Survey No. 2  
Survey Book No. 1  
FILE NO. 23-110

4-32

02-E

**NOTE**  
 THE INTERIOR ANGLE AT THE S.W. CORNER OF THIS SURVEYED 38.397 ACRE TRACT IS 0° 01' 53" GREATER THAN THAT OF A SURVEY BY ROY THOMPSON RECORDED IN SURVEY BOOK 4, PG. 156 AND A SURVEY BY THIS SURVEYOR BASED ON THOMPSON'S SURVEY RECORDED IN SURVEY BOOK 5, PG. 205; HOWEVER THIS SURVEY MAKES NO ATTEMPT TO CLAIM ANY LAND WEST OF ROBERT FRANKS TRACT.



ROGER & FRANVILLE SADD  
 1.00 ACRE  
 VOL. 267, PG. 684

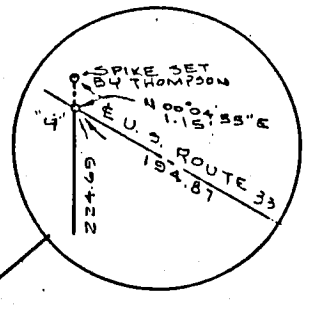
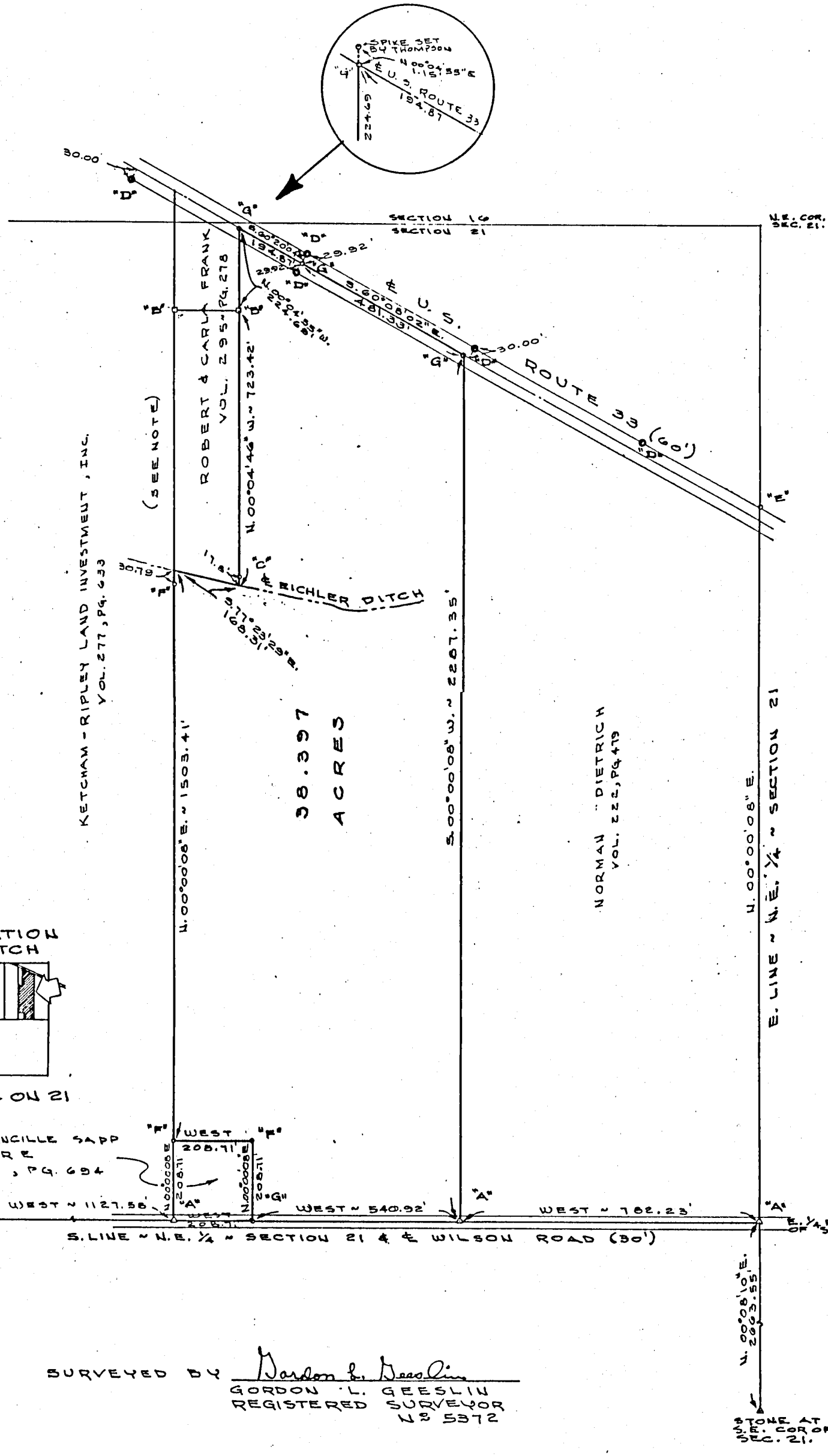

CENTER OF SECTION 21 WEST 1127.56' WEST 540.92' WEST 782.23'  
 S. LINE ~ N.E. 1/4 ~ SECTION 21 & WILSON ROAD (30')

SURVEYED BY Gordon L. Geeslin  
 GORDON L. GEESLIN  
 REGISTERED SURVEYOR  
 NO. 5372


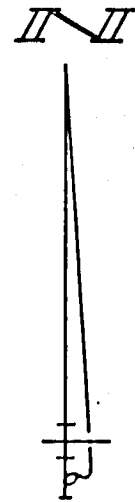
**HUFFMAN SURVEY**

PART OF THE N.E. 1/4 OF SECTION 21, TOWN 4 SOUTH, RANGE 2 EAST (DUBLIN TOWNSHIP), MERCER COUNTY, OHIO.

APRIL 28, 1986 SCALE 1" = 200'



**LEGEND**  
 "A" = STONE FOUND FROM BY OTTO WITTEN DATED NOV. 1908, RECORDED IN SURVEY BOOK 1, PG. 381.  
 "B" = SQUARE MONUMENT FROM SURVEY BY ROY THOMPSON RECORDED IN SURVEY BOOK 4, PG. 156.  
 "C" = 5/8" IRON BAR FROM PREVIOUS SURVEY BY THIS SURVEYOR RECORDED IN SURVEY BOOK 5, PG. 205.  
 "D" = STATE HIGHWAY RIGHT-OF-WAY MONUMENT USED TO ESTABLISH E. U.S. ROUTE 33.  
 "E" = WOOD CORNER POST ACCEPTED AS BEING ON E. LINE ~ N.E. 1/4 ~ SECTION 21 BECAUSE OF AGREEMENT WITH OTTO WITTEN SURVEY.  
 "F" = 5/8" x 30" IRON BAR SET BY THIS SURVEY.  
 "G" = IRON SPIKE SET.





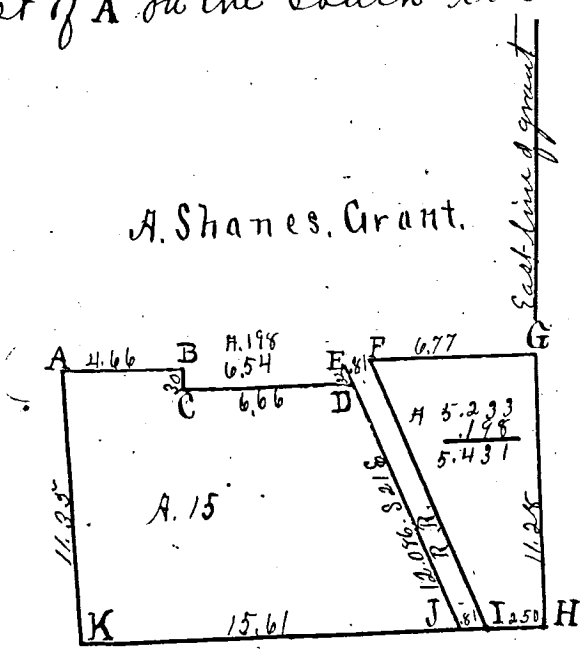
281

### Survey No 204.

### Survey 209 Below

Copied from Note book No 10. Pages 41. to 43 inclusive. Plat and Notes of Survey made by me in the N.W fractional quarter of frac Sec 21. Town 4 S R 2 East on the 19th day of Nov 1864 at the instance of Joseph Seidenbender and C.B. Whitley. Scale 10 inches to a mile.

- A Stone corner between Sections 20 and 21 on the South line of A. Shanes grant. S 4 S. R 2 E.
- B Stake  $4\frac{66}{100}$  chs East of A on the South line of said Shanes grant



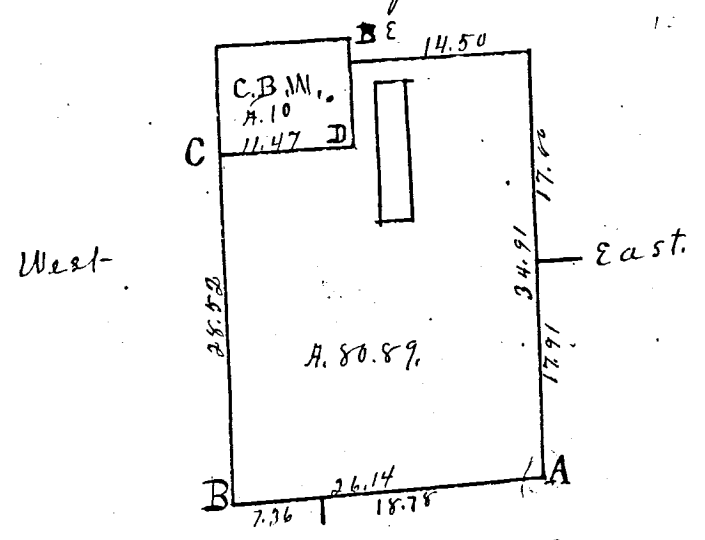
- C Stake 30 links South of B. D stake  $6\frac{66}{100}$  chs East of C on W line of R.R. track from which bears White Oak S 54 1/2 W 70. Burr Oak 36 S 17 E 39.
- E Stake N 21 W 32 links from D and 40 1/2 links West of the center of R.R. Track,
- F Stake 81 links East of E on East side R.R. track, White Elm 18 N 7 W 72
- G Stake at the S.E. corner of A. Shanes grant. W. Oak 40 S 16 W 71. Hickory 22 S 44 E 33.
- H Stake Burr Oak 20 N 69 E 37. Burr Oak 38 N 65 W 40.
- I Stake Hickory 7 N 38 E 22.
- J Stake Hickory 7 N 21 1/2 E 43.
- K Stake Black Walnut 6 S 69 E 63. Cherry 4 N 82 1/2 E 36 1/4

The above Plat and notes are correct to the best of my belief.  
 Surveyors Office, Celina Ohio,  
 July 20 A.D. 1866  
 Marcus Schuyler Co., Surveyor,  
 of Mercer County Ohio U.S.A.

### Survey No 209.

Copied from Note book No 10 Page 61. Plat and Notes of Survey made by me in the S.E. corner of A. Shanes grant in T 4 S. 2 E on the 6th day of Feb 1865 at the instance of - Lamb. Scale 5 inches to a mile. Chainmen sworn J.S. Oraker + Jacob Frisinger. Top of Plat is north.

- A Stake S.E. corner of A. Shanes grant. W. Oak 40 S 16 W 71, Hickory 22 S 44 E 33.
- B Stake Burr Oak 12 N 3 W 62, Hickory 3 N 79 1/2 E 47 1/2.
- C Stake Sycamore 60 N 17 1/2 E 17 3/4. Burr Oak 14 S 5 W 33.

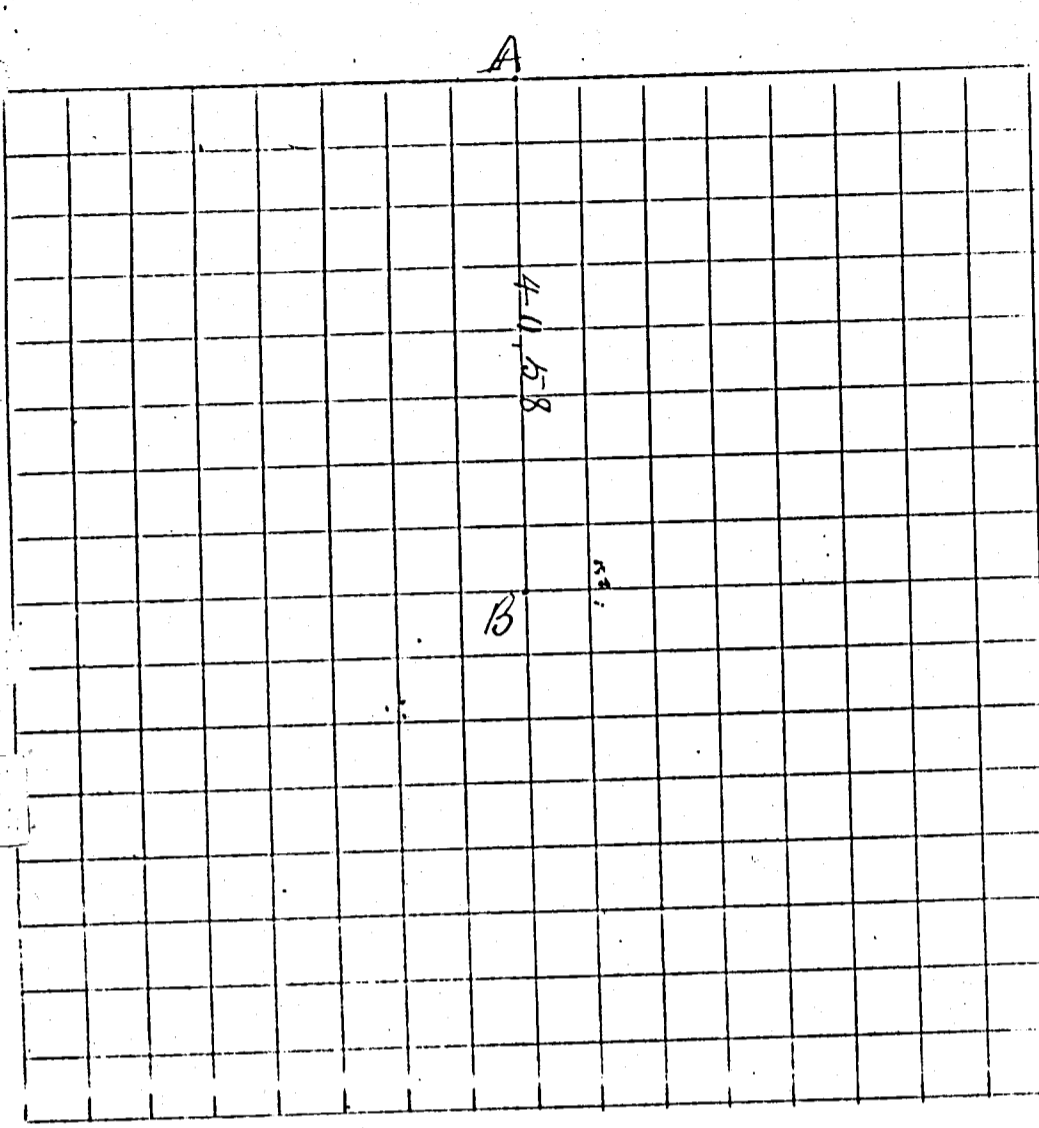


- D Stake  $11\frac{47}{100}$  chs East of C S.E. corner C.B. Works 10 acres
- E N.E corner 10 acres. Stake. Sycamore 36. S 54 E 78 1/2. The above is correct.

Surveyors Office Celina O July 21. 1866  
 M. Schuyler Co. Sur. Mercer County Ohio.

BK 2

**SURVEY No. 36** In Town 4 of Range 2 East. Plat and Notes of Survey made by me on the 20 day of Sept, A. D. 1875, in Sec. 21, Town 4, of Range 2, at the instance of Van Sidenbender



**CONDITION OF ORIGINAL CORNERS.**

A N 1/4 P. find Stake planted by M. Schuyler former Co Surveyor. B. U. Now 12 N 57 W instead of 63 1/2 + 23 links instead of 25. Elm all right - agreeing with his notes as he has recorded them  
 B. Planted Stake deep + 2 small stones + brick bat on top of stones Sto 6x5x2.

I Certify the above to be correct to the best of my belief  
 W. Sandabough  
 County Surveyor

CORNERS DESCRIBED.	BEARING	Dist.	BEARING	Dist.
<p>Survey No. 37 in Shanes Crossing Mercer County Ohio            May 27th 1874 for J. W. Dyess.</p> <p>Begins at Sto at SW Cor to lot 8 of Shret's addition, thence South 1 rod. thence west 38 links to the beginning point. Stone 8x10x8 links.            thence South 3.10 Cds to Stone. 15x4x8 link            thence East 2.38 Cds to Stone 16x6x8 link            thence North 3.10 Cds to Stake, thence west to the point of beginning.</p>				
<p>Lot 8. Shret's Addition</p>				
<p>I Certify the above to be correct to the best of my knowledge and belief            W. Sandabough            County Surveyor</p>				

See Page 73 + summary of p. 88

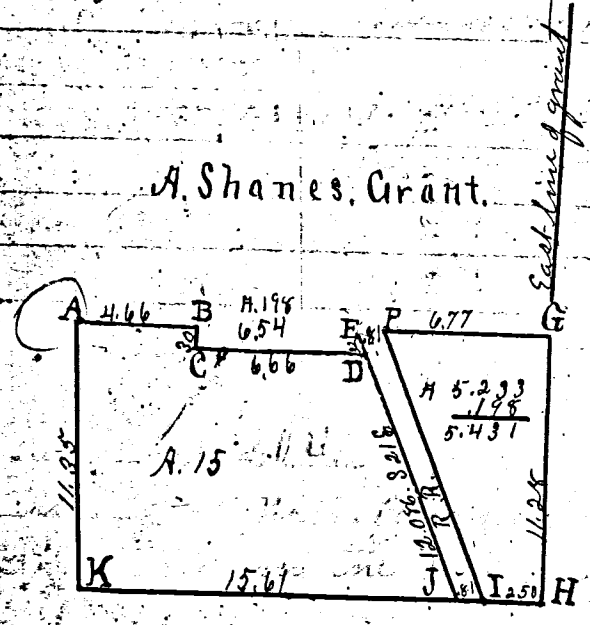
281 07-21A

Dublin

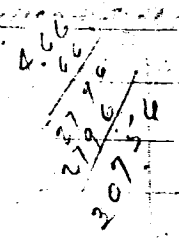
Survey No 204. Survey 209 Below

Copied from Note book No. 10. Pages 41 to 43 inclusive. Plat and Notes of Survey made by me in the N.W. fractional quarter of true Sec 21. Town 4 S. R. 2 East on the 19th day of Nov. 1864 at the instance of Joseph Seidenbender and C.B. Whitley. Scale 10 inches to a mile.

- A Stone corner between Sections 20 and 21 on the South line of A. Shanes grant. S. 4 S. R. 2 E.
- B Stake 4 1/2 chs East of A on the South line of said Shanes grant



Survey Book 1



- C Stake 30 links South of B, D Stake 6 1/2 chs East of C on W line of R.R. track from which branch White Oak S 57 1/2 W 70. Bur Oak 36 S 77 1/2 E 59.
- E Stake N 21 1/2 W 32 links from D and 40 1/2 links West of the center of R.R. Track,
- F Stake 81 links East of E on East side R.R. track, White Elm 18 7/8 W 72
- G Stake at the S.E. corner of A. Shanes grant. W. Oak 40 S 16 W 71. Hickory 22 S 44 E 33.
- H Stake Burr Oak 20 N 69 E 37. Burr Oak 38 N 65 W 40.
- I Stake Hickory 7 N 88 E 22.
- J Stake Hickory 7 N 21 1/2 E 43.
- K Stake Black Walnut 6 S 69 E 63. Cherry 4 N 82 1/2 E 36 1/4

The above Plat and notes are correct to the best of my belief.


Surveyors Office, Calina Ohio,

July 20 A.D. 1866 Marcio Schuyler Co. Surveyor of Mercer County Ohio U.S.A.

Survey No 209

Copied from Note book No. 10 Page 61. Plat and Notes of Survey made by me in the S.E. Corner of A. Shanes grant in S. 4 S. R. 2 E. on the 19th day of Nov. 1864 at the instance of J. Lamb. Scale 6 inches to a mile. Chairman sworn J.S. Dreker + Jacob Frisinger. Top of Plat is north.

- A Stake S.E. corner of A. Shanes grant. W. Oak 40 S 16 W 71, Hickory 22 S 44 E 33.
- B Stake Burr Oak 12 N 3 W 62, Hickory 3 N 79 1/2 E 47 1/2.
- C Stake Sycamore 10 N 17 1/2 E 17 3/4. Burr Oak 14 S 5 W 33.



Stake at the S.E. corner of A. Shanes grant in S. 4 S. R. 2 E. on the 19th day of Nov. 1864 at the instance of J. Lamb. Scale 6 inches to a mile. Chairman sworn J.S. Dreker + Jacob Frisinger. Top of Plat is north.

The above is correct.

Surveyors Office Calina O July 21. 1866 M. Schuyler Co. Surveyor Mercer County Ohio U.S.A.

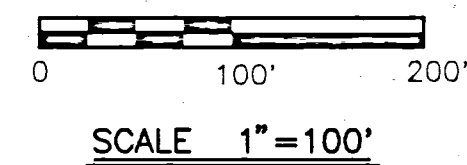
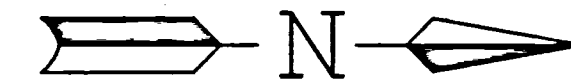
LOUIS HABEGGER'S PROPERTY  
PLAT

SHANES  
GRANT

DUBLIN  
CIVIL TOWNSHIP

MERCER  
COUNTY

OHIO  
STATE



**MOTE & ASSOCIATES, INC.**  
CIVIL ENGINEERS - LAND SURVEYORS  
PHONE: (937) 548-7511  
FAX: (937) 548-7484  
214 WEST 4th STREET  
GREENVILLE, OHIO 45331

**RESURVEY OF LOTS HABEGGER PLAT  
OTTERBEIN UNITED BRETHREN CHURCH**  
OHIO  
MERCER

EDWIN & ALICE RUTH KIMMEL  
D.B. 217 PG. 301  
(24.00 AC.)

NOTE: ACREAGE OF SHADED AREA IF  
STREETS AND ALLEYS ARE  
VACATED. 2.680 ACRES

CHARLES KIMMEL ET. AL.  
O.R. 75 PG. 39  
(102.209 AC.)

EDWIN & ALICE RUTH KIMMEL  
D.B. 287 PG. 592  
(3.6 AC.)

TOTAL AREA = 4.192 AC.

TOTAL AREA = 4.242 AC.

TOTAL AREA = 0.897 AC.

TOTAL AREA = 0.796 AC.  
RW AREA = 0.055 AC.  
NET AREA = 0.731 AC.

S89°27'10"E 2655.82' (2658.33')

WILSON ROAD

133.34'

(ASSUMED BEARING)  
N00°43'00"E 744.85'

452.66' (452.50') 292.19' (292.30')

N00°37'00"E 729.15'  
(730.07')

CALC. POINT  
EAST QUARTER  
POST SECTION 20.

HARROWS  
TOOTH  
FOUND

IRON PIN FOUND  
N00°37'00"E 0.80'  
FROM CALC. CORNER

REF. MONS.  
STA. 59+44.25

REF. MONS.  
STA. 67+00.00

REF. MONS.  
STA. 70+00

REF. MON.  
STA. 80+00

**LEGEND**

- IRON PIN SET #5 REBAR  
±30" LONG W/ SURVEYOR CAP
- IRON PIN FOUND
- ⊗ IRON PIPE FOUND
- ⊙ IRON SPIKE FOUND
- CONCRETE POST FOUND
- RW MONUMENT FOUND
- ( ) CALLED DIMENSION
- △ CORNER STONE FOUND

**SURVEY REFERENCE**


- 1) O.D.O.T. RW PLANS STATE  
ROUTE #118, 1949.
- 2) PLAT OF LOUIS HABEGGER'S  
PROPERTY, PLAT CAB. 2 PG. 215
- 3) SURVEY OF LOTS 1-4 & 45-48  
PLAT CAB. 2 PG. 462.
- 4) SURVEY OF A 102.209 ACRE TRACT  
SECTION 20, BY THOMPSON, 1996.
- 4) SURVEY OF A 1.543 & 1.530 ACRE TRACTS  
SECTION 20 & 21, BY THOMPSON.

SURVEYED BY:

*Louis J. Bergman*  
LOUIS J. BERGMAN  
REG. SURVEYOR #7177

DATE:

3-7-97



REVISIONS:

DATE: 3-9-99

DRAWN: L.J.B.

CHECKED: R.T.M.

JOB NO.  
R001020199

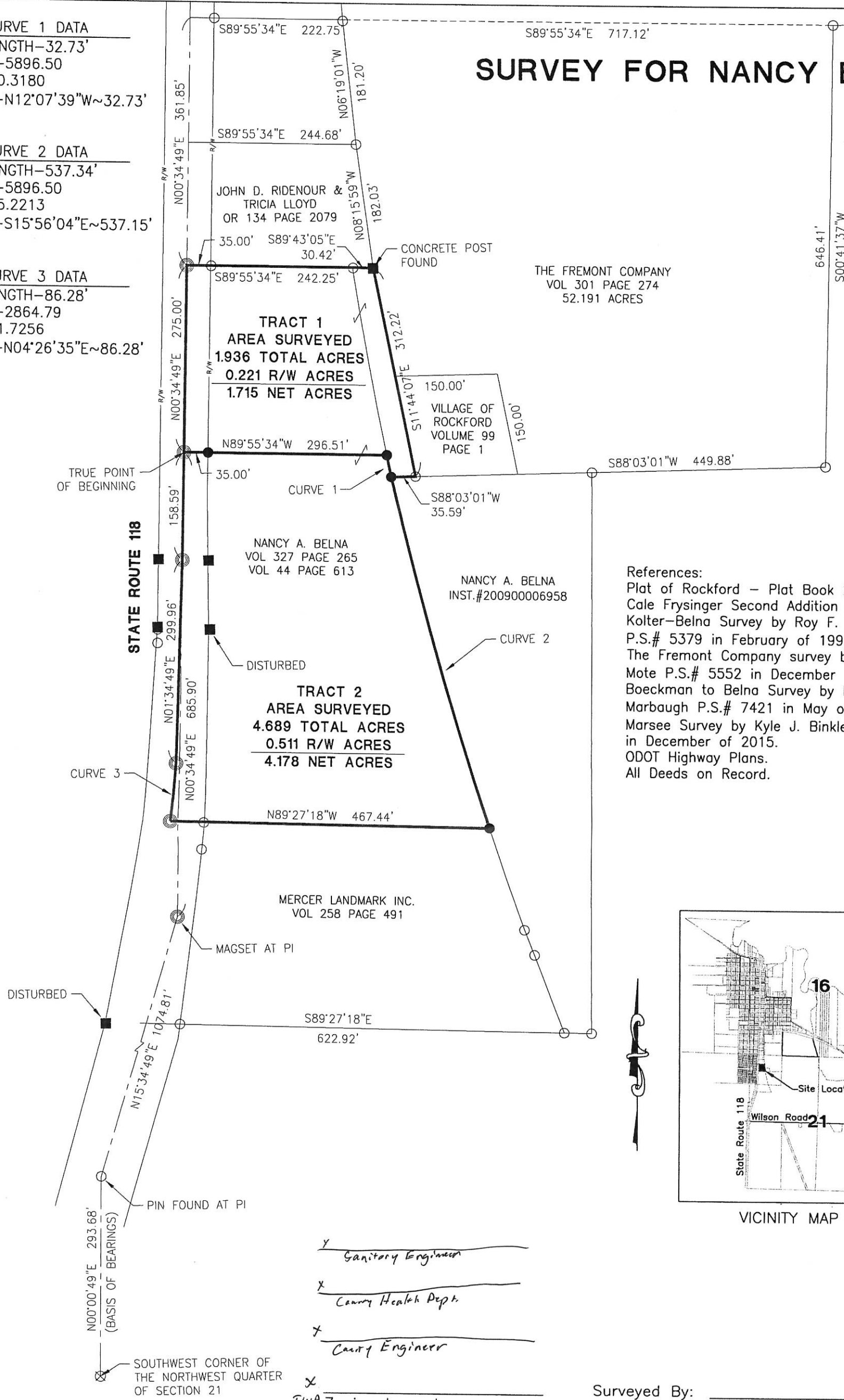
DRAWING NO.  
1C1838

# SURVEY FOR NANCY BELNA

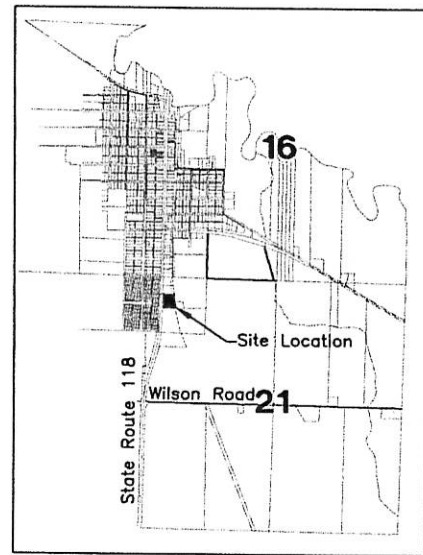
**CURVE 1 DATA**  
 ARC LENGTH-32.73'  
 RADIUS-5896.50  
 DELTA-0.3180  
 CHORD-N12°07'39"W~32.73'

**CURVE 2 DATA**  
 ARC LENGTH-537.34'  
 RADIUS-5896.50  
 DELTA-5.2213  
 CHORD-S15°56'04"E~537.15'

**CURVE 3 DATA**  
 ARC LENGTH-86.28'  
 RADIUS-2864.79  
 DELTA-1.7256  
 CHORD-N04°26'35"E~86.28'



References:  
 Plat of Rockford - Plat Book 2 Page 23.  
 Cale Frysinger Second Addition - 2 Page 65  
 Kolter-Belna Survey by Roy F. Thompson, Jr.  
 P.S.# 5379 in February of 1994.  
 The Fremont Company survey by Richard T.  
 Mote P.S.# 5552 in December of 1997.  
 Boeckman to Belna Survey by Kent B.  
 Marbaugh P.S.# 7421 in May of 2009.  
 Marsee Survey by Kyle J. Binkley P.S.# 8587  
 in December of 2015.  
 ODOT Highway Plans.  
 All Deeds on Record.



Sanitary Engineer  
 County Health Dept.  
 County Engineer  
 TWP. Zoning Inspector

Surveyed By: Craig W. Mescher Reg. Surveyor No. 8237

**LEGEND**

- ⊗ RR Spike Found
- Iron Pin Found
- Iron Pin Set
- ⊙ Mag Nail Set
- ⊗ Mag Nail Found
- Con Mon. Found
- △ Section Corner

Scale: 1" = 150'

PROJECT # 218808.50

**ACCESS**  
 Engineering Solutions  
 1200 IRMSCHER BLVD., SUITE B, CELINA, OH 45822  
 www.accessengllc.com | 419-586-1430



References:  
 Bearings from Boeckman to Belna Survey  
 by Kent B. Marbaugh P.S.# 7421 in June  
 of 2009.

State of: Ohio County: Mercer  
 Township: Dublin  
 Sec.: 21 Town 4S Range: 2E  
 Deed Ref.: \_\_\_\_\_  
 Date Surveyed: August 21, 2018

**CURVE 1 DATA**  
 ARC LENGTH-32.73'  
 RADIUS-5896.50  
 DELTA-0.3180  
 CHORD-N12°07'39"W~32.73'

**CURVE 2 DATA**  
 ARC LENGTH-537.34'  
 RADIUS-5896.50  
 DELTA-5.2213  
 CHORD-S15°56'04"E~537.15'

**CURVE 3 DATA**  
 ARC LENGTH-86.28'  
 RADIUS-2864.79  
 DELTA-1.7256  
 CHORD-N04°26'35"E~86.28'

# SURVEY FOR NANCY BELNA

## PAID PAID

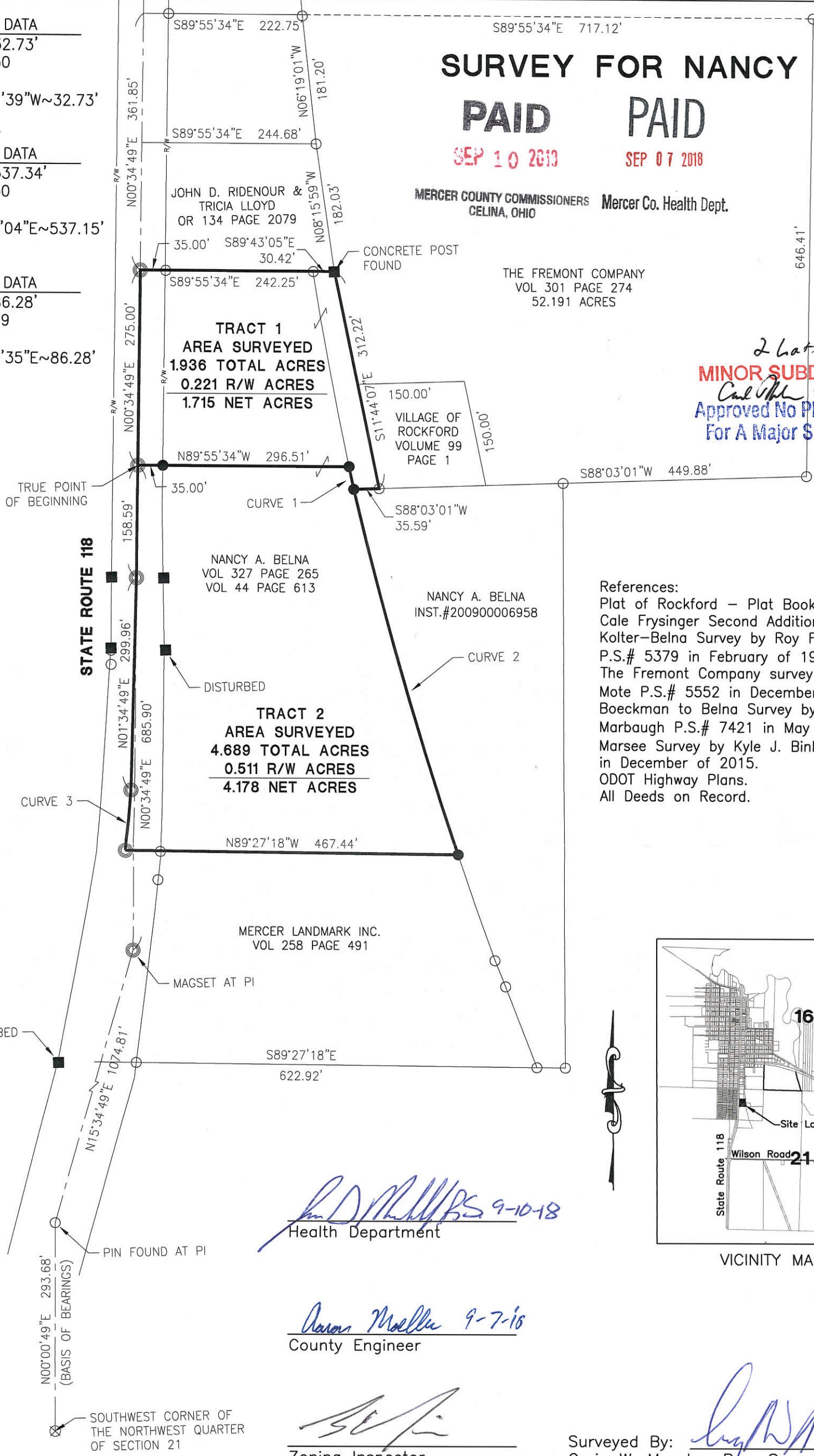
SEP 10 2018

SEP 07 2018

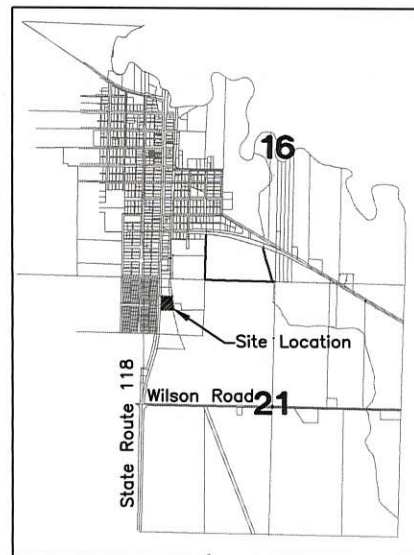
MERCER COUNTY COMMISSIONERS  
 CELINA, OHIO  
 Mercer Co. Health Dept.

THE FREMONT COMPANY  
 VOL 301 PAGE 274  
 52.191 ACRES

*2 Lots*  
**MINOR SUBDIVISION**  
*Cal. 9/11/18*  
**Approved No Plat Required**  
**For A Major Subdivision**



**References:**  
 Plat of Rockford - Plat Book 2 Page 23.  
 Cale Frysinger Second Addition - 2 Page 65  
 Kolter-Belna Survey by Roy F. Thompson, Jr.  
 P.S.# 5379 in February of 1994.  
 The Fremont Company survey by Richard T.  
 Mote P.S.# 5552 in December of 1997.  
 Boeckman to Belna Survey by Kent B.  
 Marbaugh P.S.# 7421 in May of 2009.  
 Marsee Survey by Kyle J. Binkley P.S.# 8587  
 in December of 2015.  
 ODOT Highway Plans.  
 All Deeds on Record.



VICINITY MAP

*R.D. Mescher* 9-10-18  
 Health Department

*David Mollen* 9-7-18  
 County Engineer

*[Signature]*  
 Zoning Inspector

Surveyed By: *[Signature]*  
 Craig W. Mescher Reg. Surveyor No. 8237

**LEGEND**

- ⊗ RR Spike Found
- Iron Pin Found
- Iron Pin Set
- ⊙ Mag Nail Set
- ⊗ Mag Nail Found
- Con Mon. Found
- △ Section Corner

Scale: 1" = 150'

PROJECT # 218808.50

**ACCESS**  
 Engineering Solutions

1200 IRMSCHER BLVD., SUITE B, CELINA, OH 45822  
 www.accessengllc.com | 419-586-1430



**References:**  
 Bearings from Boeckman to Belna Survey  
 by Kent B. Marbaugh P.S.# 7421 in June  
 of 2009.

State of: Ohio County: Mercer  
 Township: Dublin  
 Sec.: 21 Town 4S Range: 2E  
 Deed Ref.: \_\_\_\_\_  
 Date Surveyed: August 21, 2018

V18-20