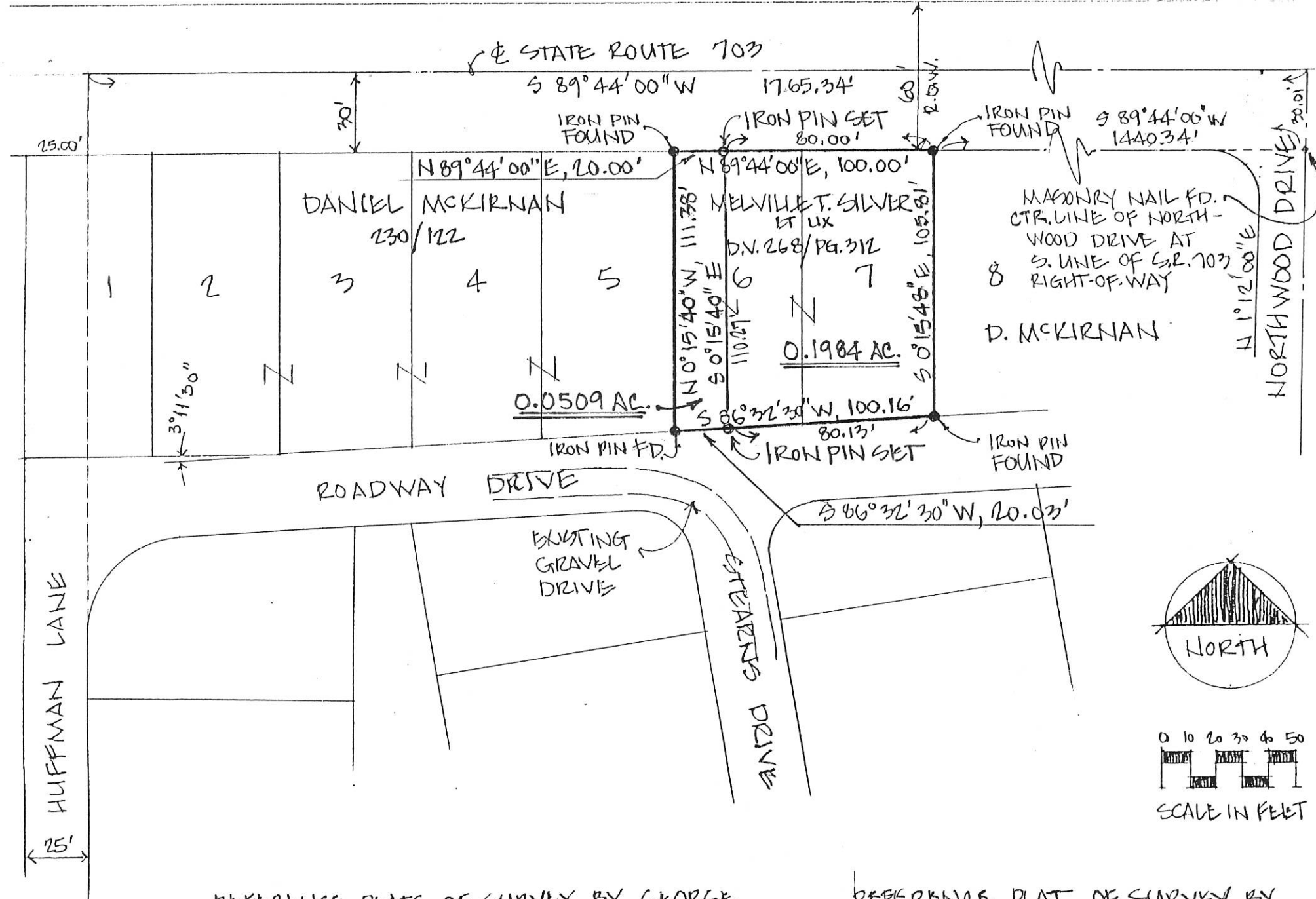


0902127007

REFERENCE CONCRETE R.O.W. MONUMENTS ALONG SOUTH R.O.W. LINE OF STATE ROUTE 703, FROM NAIL FOUND AT WEST LINE OF NORTHWOOD DRIVE; 828.82' AND 1332.65'



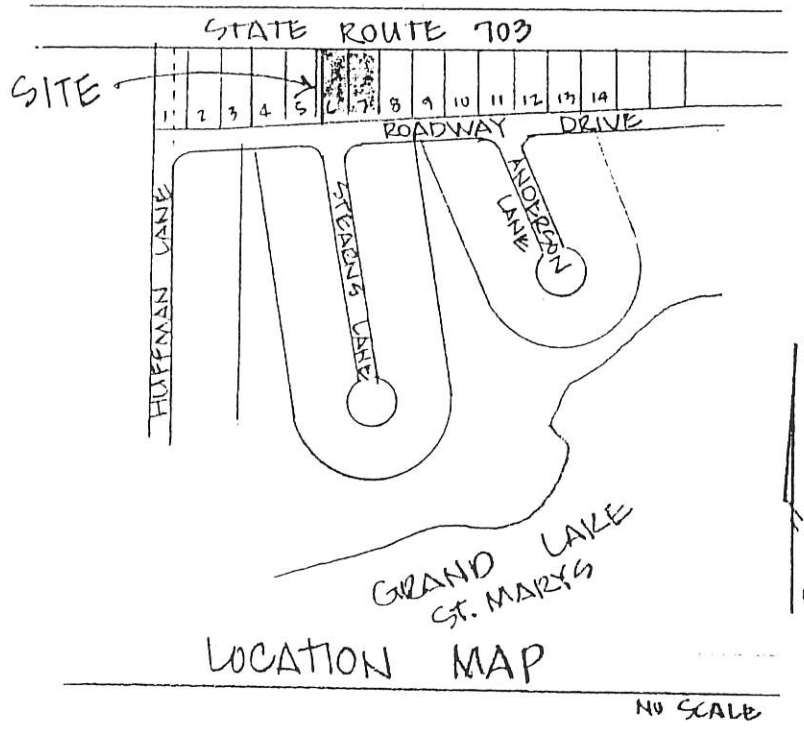
REFERENCE PLATS OF SURVEY BY GEORGE P. FERNANDEZ, C. 1963, ON FILE WITH THE MERCER COUNTY ENGINEER'S OFFICE.

REFERENCE PLAT OF SURVEY BY JAMES W. GEESLIN - LOTS 14 TO 19, SECTION VI & V IN NORTHWOOD SUBDIVISION, DATED 6-12-1997.

STARTING BEARING - S 89° 44' 00" W, ALONG THE SOUTH RIGHT-OF-WAY LINE OF STATE ROUTE 703, BASED ON AN ASSUMED MERIDIAN AND USED TO DENOTE ANGLES ONLY.

IRON PINS SET ARE 5/8" X 30" REBARS WITH RED PLASTIC SURVEYOR'S CAP STAMPED "M R HOLT RLS 7108".

NOTE - THIS PLAT OF SURVEY SHALL SUPERSEDE THE PLAT FILED BY THIS SURVEYOR ON 10-28-1994.



LOTS 6 & 7
 IN
SECTION VI, NORTHWOOD SUBDIVISION
 IN
 SECTION 2, TOWN 6 SOUTH, RANGE 3 EAST
 SOUTH AND EAST OF THE FIRST PRINCIPAL MERIDIAN
 JEFFERSON TOWNSHIP MERCER COUNTY STATE OF OHIO
 FOR
 BERRY SILVER AND MELVILLE SILVER

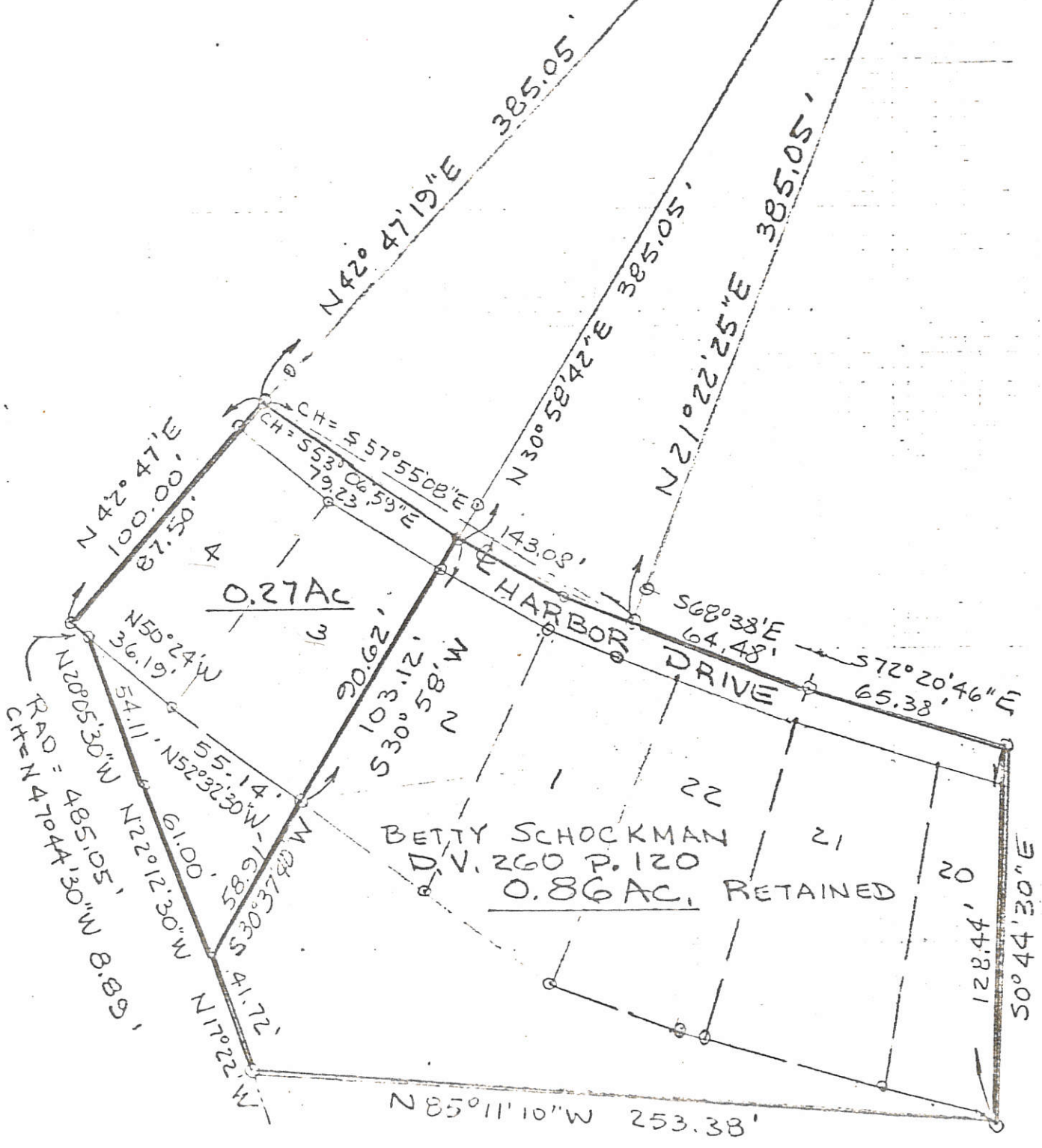
BY
FREYTAG & ASSOCIATES, INC.
 226 NORTH MIAMI AVENUE
ARCHITECTS/ENGINEERS
 SIDNEY, OHIO 45365
GEORGE P. FERNANDEZ
MICHAEL R. HOLT
 937-492-6983
 937-492-7576 (FAX)
REGISTERED SURVEYOR #4079
REGISTERED SURVEYOR #7108
 OCTOBER 1994
 REVISED AUGUST 2000

THIS PLAT REPRESENTS THE PLACEMENT OF (2) IRON PINS, AS SHOWN, 20 FEET EAST OF THE WEST LINE OF LOT 6.
 Michael R. Holt 8.08.2000
 MICHAEL R. HOLT DATE



PERMANENT PARCEL No.	-----		
Part of:	Sec. 12	T 6S	R 3E EAST JEFF Township
Grantor:	Area Retained:	Acres	
Grantee:	Area Transferred:	Acres	
Deed References:	-----		
APPROVALS:	Board of Health	Co. Sanitary Engineer	County Engineer
AGENCY:			
DATE:			

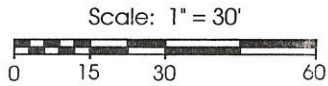
0902129047+-048
0902129049
0902129051



CURT KITZMILLER
NORTHWOOD SUB.
JEFF. TWP.

0902129049
0902129051

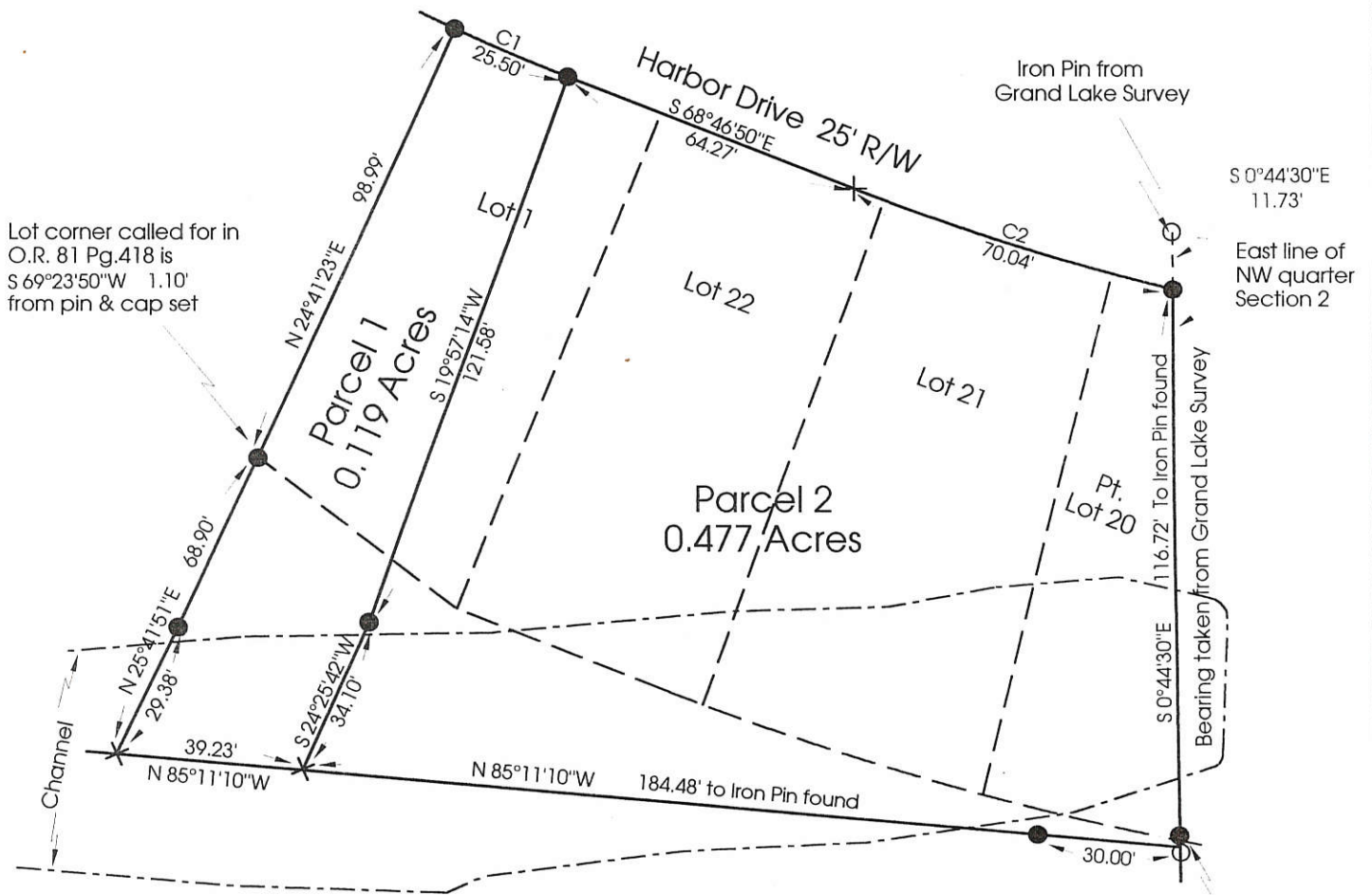
09-02A
09-02B



Legend:

- 5/8" X 30" Iron Pin w/cap set
- Iron Pin found
- ⊕ Calculated corner
- Top of channel bank
- Lot lines Northwood Subdivision

Note: Due to lack of information on recorded plat the Grand Lake Survey was used to determine lot corners. A compass rule adjustment was done on lots 1, 22, 21, & and the portion of lot 20 west of 1/2 section line.



Lot corner called for in O.R. 81 Pg.418 is S 69°23'50"W 1.10' from pin & cap set

S 0°44'30"E 11.73'
East line of NW quarter Section 2

S 0°44'30"E 1.31'
Pin & Cap set on south line of Lot 20 to Iron Pin found from Governors Deed Vol.260 Pg. 120

- Reference is made to:
1. Grand Lake Survey by George P. Fernandez (Sheet 24 of 116 dated 4-15-63)
 2. Northwood Plat (book 4, page 1A)

Curve	Delta Angle	Radius	Arc	Tangent	Chord	Chord Bearing
1	3°40'32"	397.55	25.50	12.76	25.50	S 66°55'56" E
2	7°44'14"	518.65	70.04	35.07	69.99	S 72°40'28" E

Marbaugh Land Surveying
1210 Yorkshire Court
Celina, Ohio 45822
(419) 586-4293

Kent B. Marbaugh P.S.7421



Schockman Survey

Section A: Lots 22, 21 & pt.20
Section VIII: Lot 1

State of: Ohio County: Mercer

Township: Jefferson Sec: 2 Town: 6S Range: 3E

City/Village: _____ Subdivision: Northwood Lot: _____

Deed References: Vol.260 Pg.120 Date Surveyed: 11-11-99

Approvals: _____
Agency: Board of Health County Sanitary Engineer _____
Date: _____ County Engineer _____

0902201003

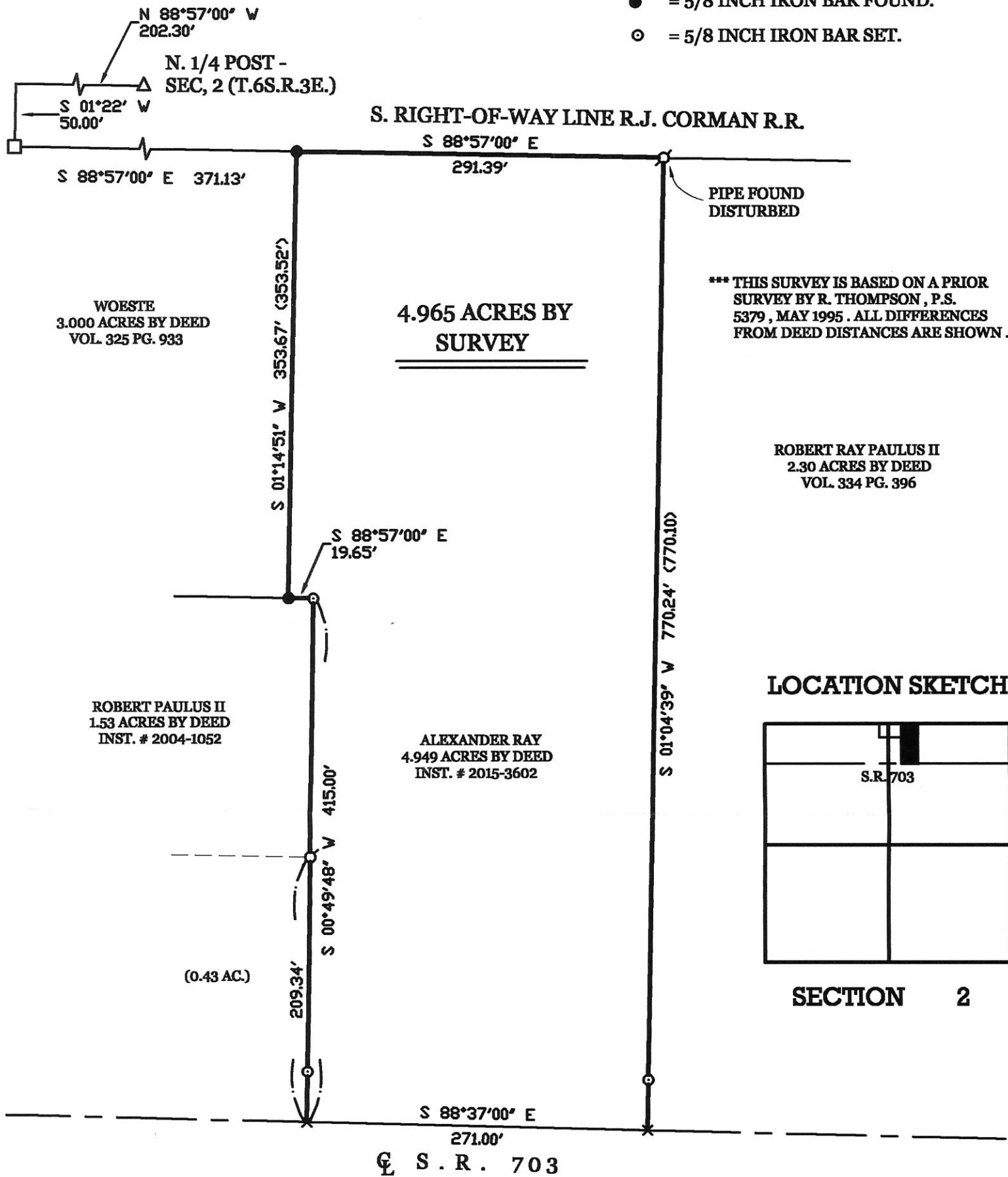
SURVEYED BY

James W. Geeslin

JAMES W. GEESLIN
P.S. No. 7764

LEGEND

- △ = CORNERSTONE PER THOMPSON SURVEY.
- = WOOD POST PER THOMPSON SURVEY.
- ⊕ = IRON PIPE FOUND.
- = 5/8 INCH IRON BAR FOUND.
- ⊙ = 5/8 INCH IRON BAR SET.



*** THIS SURVEY IS BASED ON A PRIOR SURVEY BY R. THOMPSON, P.S. 5379, MAY 1995. ALL DIFFERENCES FROM DEED DISTANCES ARE SHOWN.

RAY SURVEY

PART OF THE N. 1/3 ODF SECTION 2, TOWN 6 SOUTH, RANGE 3 EAST, (JEFFERSON TOWNSHIP), MERCER COUNTY, OHIO.


JUNE 25, 2016

SCALE 1" = 100'



**GEESLIN
LAND SURVEYING**

525 S. SECOND ST.
COLDWATER, OHIO 45828
PHONE (419) 678-7232



PERMANENT PARCEL No. _____		
Part of: _____ Sec. _____ T _____ R _____ Township		
Grantor: _____		Area Retained: _____ Acres
Grantees: _____		Area Transferred: _____ Acres
Deed References: _____		
APPROVALS:	Board of Health	Township Zoning Officer
AGENCY:		County Engineer
DATE:		

09-02B


DOWNEY SURVEY
 PART N $\frac{1}{2}$, SEC. 2, T6S, R3E, JEFFERSON TWP.
 MERCER COUNTY, OHIO

09-02B

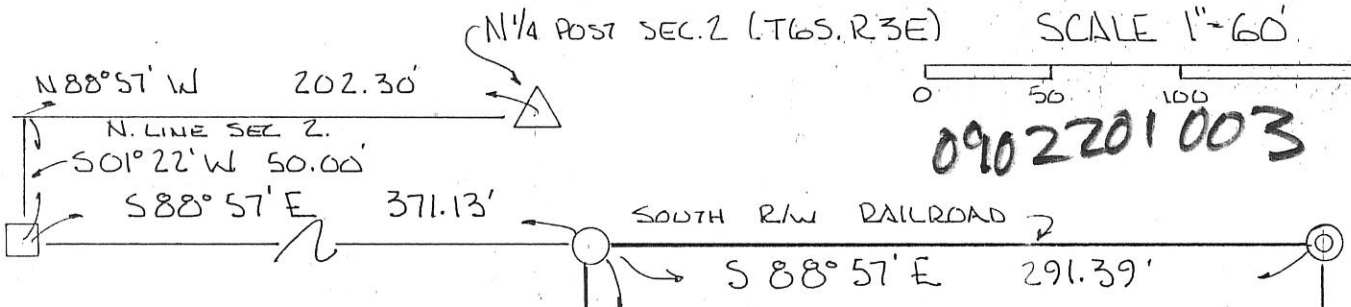
DEED REF VOL. 317 PG 904-



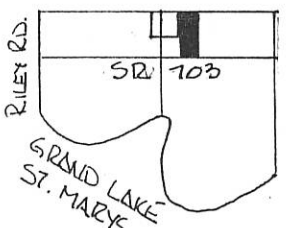
SCALE 1"=60'



0902201003



N $\frac{1}{4}$ Post SEC. 2 (T6S, R3E)



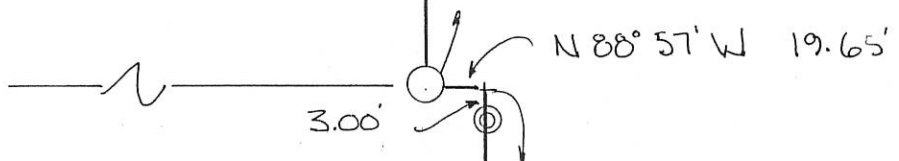
VOL. 325 PG 933

SEC. 2 T6S, R3E
 JEFFERSON, TWP.

REF. FREEMAN-SPEARS SURVEY
 BY GEPHARDT 9-5-57
 GEESLIN SURVEY
 FOR HOFFMAN 4-6-86
 DOWNEY SURVEY
 BY THOMPSON OCTOBER 1993
 DESCRIPTION VOL 319 PG. 860

4.949 ACRES

N 01° 14' 51" E 353.52'



THE PURPOSE OF THIS PLAT IS TO SHOW THE
 REMAINING LANDS OF RUTH E. DOWNEY
 AS DESCRIBED IN VOL. 317 PG. 903-906.
 THIS PLAT WAS PREPARED BY FIELD REVIEW
 SHOWING POINTS, BEARINGS & DISTANCES
 AS SHOWN ON OTHER PLATS OR
 DESCRIBED ON DEEDS -

- LEGEND**
- △ STONE CORNER
 - EXISTING COR. POST
 - ⊙ IRON PIPE
 - IRON PIN
 - ⬡ RAILROAD SPIKE


PIN & CAP BY
 KOHLI & KALIHAR
 SEE DEED VOL. 319 PG 860

THE INFORMATION SHOWN ON THIS
 PLAT IS THE LANDS OF RUTH E. DOWNEY
 AS DESCRIBED IN DEED VOL. 317 PG 905-

Roy F. Thompson, Jr.
 ROY F. THOMPSON JR. REG. SUR. 5379



SR 703



S 01° 22' 10" E 770.10'

EXISTING FENCE

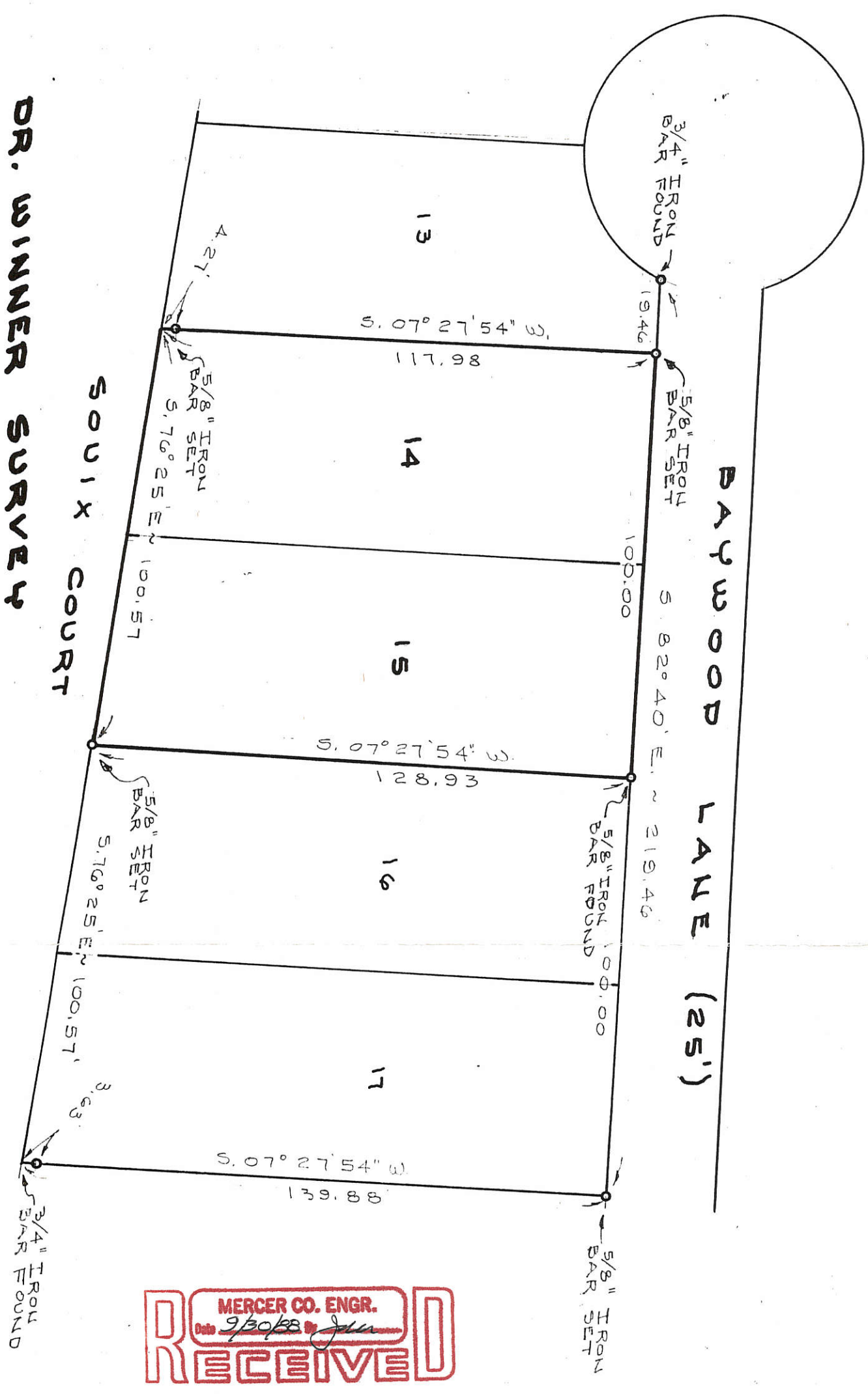
40'

40.00'

0902254001


SURVEYED BY Gordon L. Geeslin
GORDON L. GEESLIN
REGISTERED SURVEYOR
N^o 5372

FILED IN SURVEY BOOK



MERCER CO. ENGR.
Date 9/30/88
RECEIVED

MERCER CO. ENGR.
Date 9/30/88
REVIEWED



DR. WINNER SURVEY
OF LOTS 14 & 15 OF SECTION "B" IN
NORTHWOOD SUBDIVISION IN SECTION 2,
TOWN 6 SOUTH, RANGE 3 EAST
(JEFFERSON TWP), MERCER COUNTY, OHIO.
SEPT. 26, 1988
SCALE 1" = 30'

*NOTE: CHECK G. R. FERNANDEZ
SURVEY 9/13/69
JAMES H. MARQUEE
WINNER

GORDON L. GEESLIN
LAND SURVEYOR
810 EAST MARKET STREET
CELINA, OHIO
PHONE (419) 586-6155



PERMANENT PARCEL No. _____

Part of: _____ Sec. _____ T. _____ R. _____ Township

Grantor: _____ Area Retained: _____ Acres

Grantee: _____ Area Transferred: _____ Acres

Deed References: _____

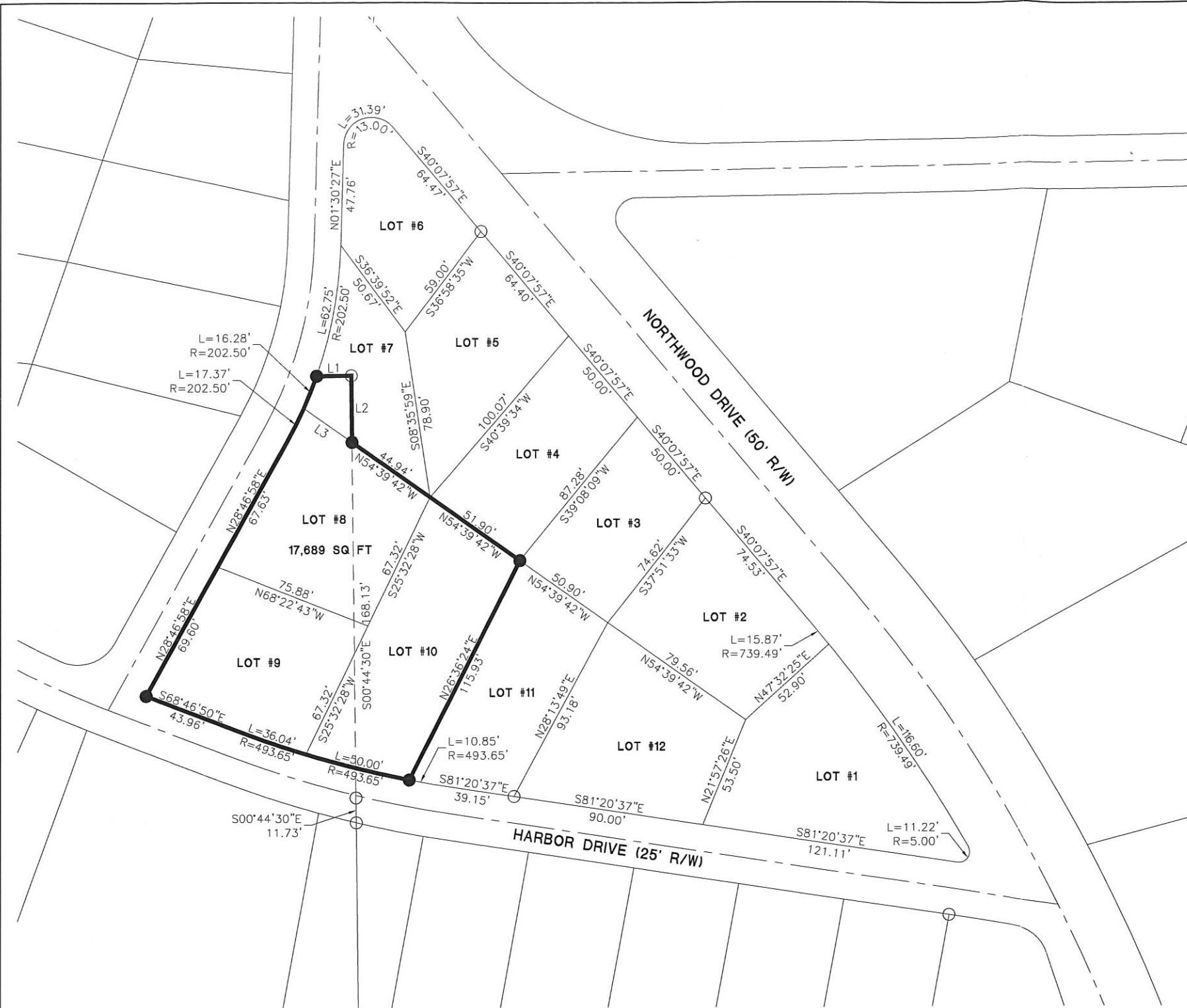
APPROVALS:

AGENCY: Board of Health	County Sanitary Engineer	County Engineer
DATE:		

09-02254001

0902251004; 0902251009

RE-TRACEMENT SURVEY FOR
NORTHWOODS SUBDIVISION
SECTION A



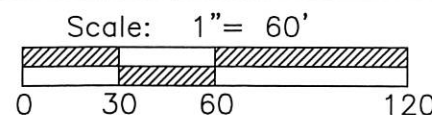
Notes:
 Some of the bearings and distances on each survey reference did not match the monumentation found in the surveyed area. Also, the Northwood Subdivision Plat is illegible in areas and is hard to determine true lines, courses, and distances. The property lines shown on this survey are determined by the survey references, monumentation found, and prorating the distances on the plat.

References:
 Northwood Subdivision Plat—Plat Book 4 Page 1
 Survey by George P. Fernandez PS 4079 in April of 1963.
 Shockman Survey by Bacon and Associates in September of 1988.
 Shockman Survey by Kent B. Marbaugh PS 7421 in November of 1999.
 Tecumseh and Sioux Court Survey by James W. Geeslin PS 7764 in May of 2006.

LINE TABLE		
LINE	LENGTH	BEARING
L1	16.26	N89°23'00"E
L2	31.37	S00°44'30"E
L3	27.76	N54°39'42"W

LEGEND

- ⊗ RR Spike Found
- Iron Pin Found
- Iron Pin Set
- ⊙ Mag Nail Set
- ⊗ Mag Nail Found
- Con Mon. Found
- △ Section Corner



State of: Ohio County: Mercer
 Township: Jefferson
 Sec.: 2 Town 6S Range: 3E
 Deed Ref.: _____
 Date Surveyed: November of 2015

Surveyed By: Craig W. Mescher
 Craig W. Mescher Reg. Surveyor No. 8237

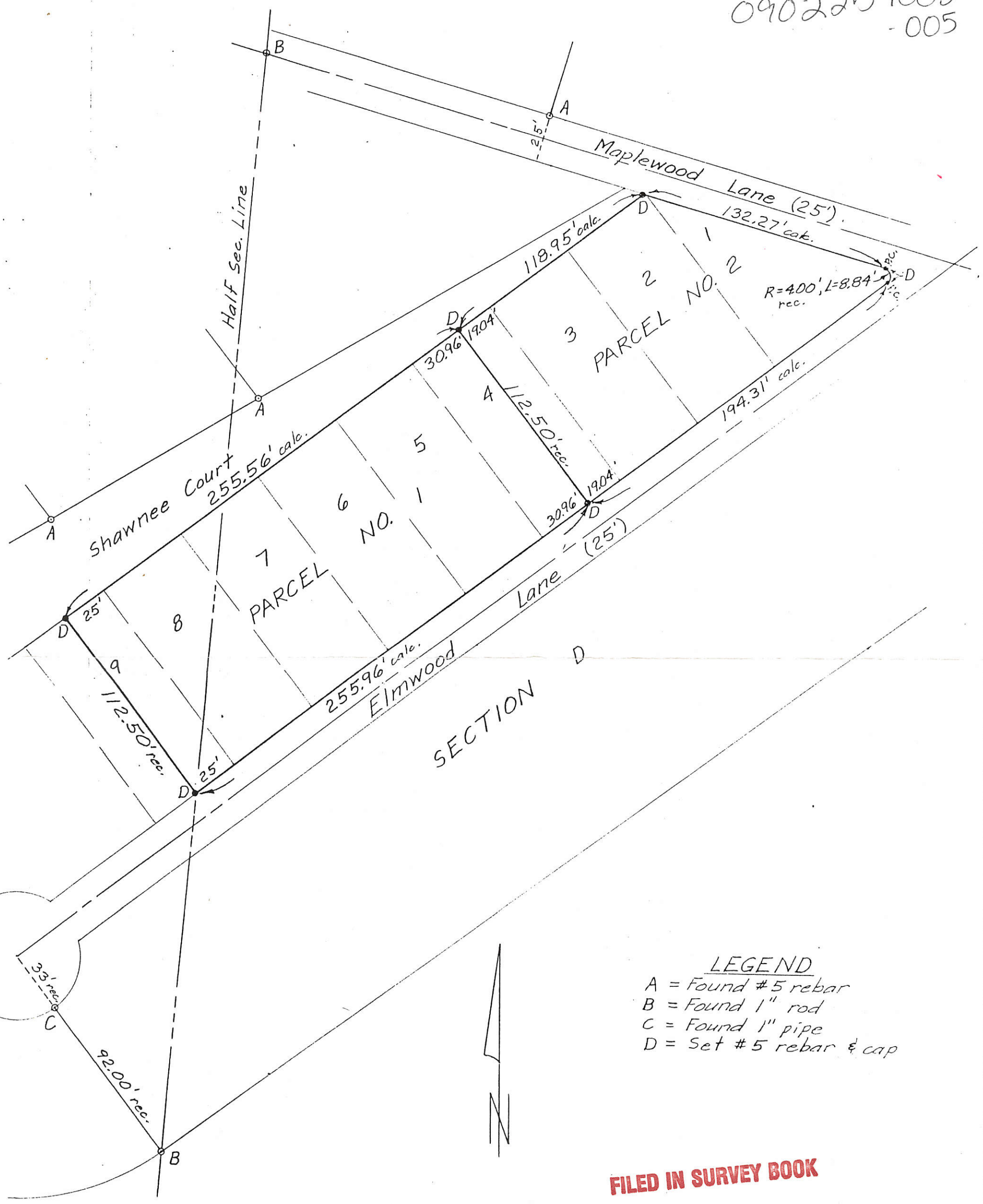
PROJECT # 215808.92
ACCESS
 Engineering Solutions
 1200 IRMSCHER BLVD., SUITE B, CELINA, OH 45822
 www.accessengllc.com | 419-586-1430

Donald C. Huser Survey
 Lots 1, 2, 3, 4, 5, 6, 7, 8, & E 1/2 of 9
 Northwood Addition Sec. D
 T6S, R3E, Sec. 2 Jefferson Twp.
 Mercer Co., Ohio

Sh. 1 of 2
 09-02B

0902177001
 0902257002+
 -005

092-0213




LEGEND
 A = Found #5 rebar
 B = Found 1" rod
 C = Found 1" pipe
 D = Set #5 rebar & cap

FILED IN SURVEY BOOK

0 50 100 150

Bacon & Associates
 4600 Kitamat Tr.
 Lima, Ohio 45805
 Clayton T. Bacon
 Clayton T. Bacon P.S.#6179



2-20-89

PERMANENT PARCEL No. _____

Part of: _____ Sec. 2 T 6S R 3E Jeff. Township

Grantor: _____ Area Retained: _____ Acres

Grantee: _____ Area Transferred: _____ Acres

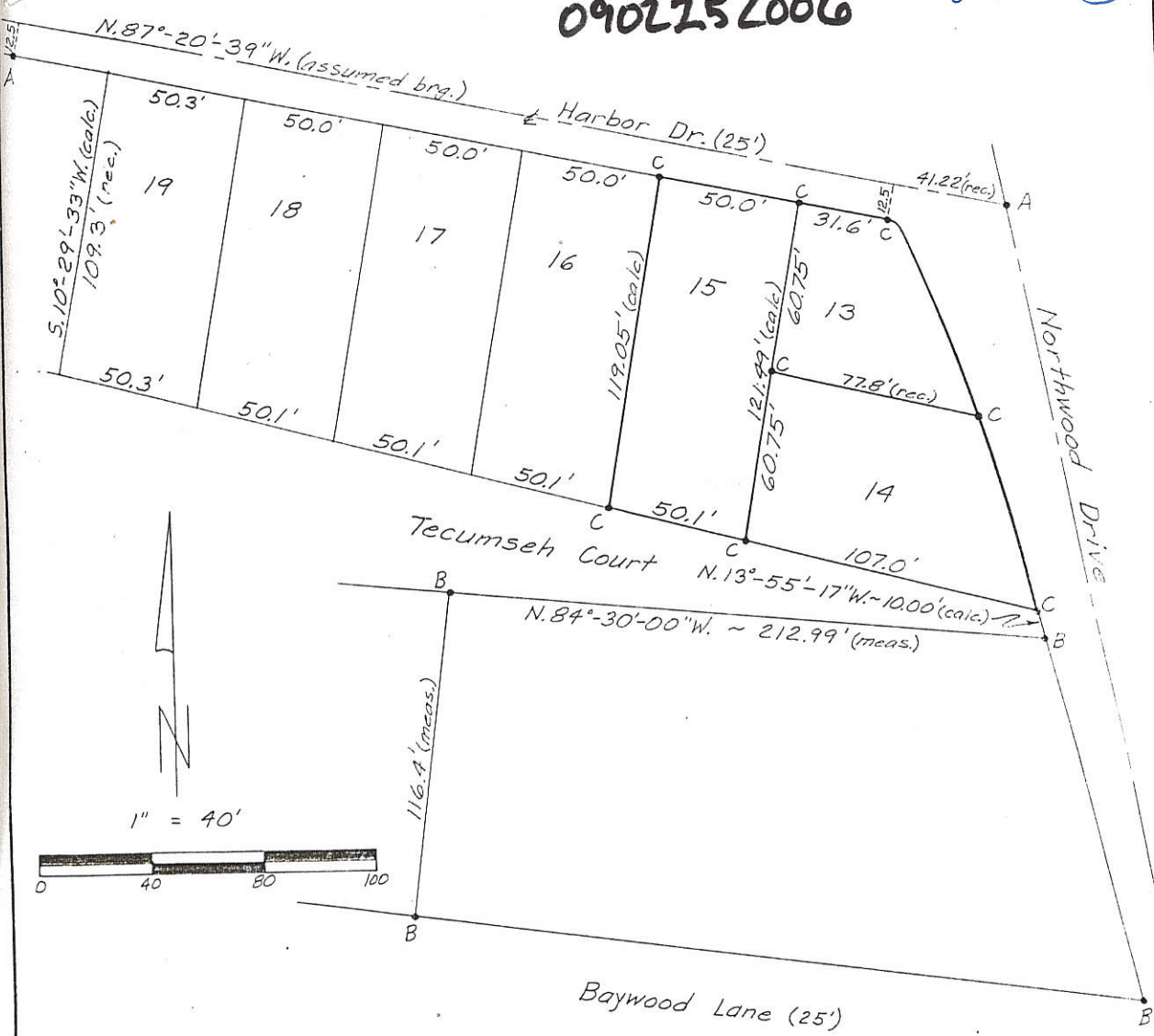
Deed References: Vol. 285-284

APPROVALS:

AGENCY: _____ Board of Health _____ County Sanitary Engineer _____ County Engineer _____

DATE: _____


0902252007 +008 09-02B
 0902252006



LEGEND

- A = Found #6 rebar
- B = Found #5 rebar
- C = Set #5 rebar

Note: A bearing of N.87°-20'-39"W. was assumed for the $\frac{1}{2}$ of Harbor Dr.



FILED IN SURVEY BOOK

Shockman Survey
 Lots 13, 14 & 15 Sec. A
 Northwood Subdivision
 Sec. 2, T6S, R3E, Jefferson Twp.,
 Mercer Co., Ohio

BACON & ASSOCIATES
 4600 Kitatmat Trail
 Lima, Ohio 45805
 419-999-3756

PERMANENT PARCEL No. _____		
Part of: _____ Sec. <u>2</u> T <u>6S</u> R <u>3E</u> Jeff. Township		
Grantor: _____	Area Retained: _____	Acres
Grantee: _____	Area Transferred: _____	Acres
Dead References: 178-212, 180-518, 182-477, 198-472		
APPROVALS:	_____	_____
AGENCY: Board of Health	County Sanitary Engineer	County Engineer
DATE: _____		

0902253008

**SURVEY OF TECUMSEH COURT AND SIOUX COURT
IN NORTHWOOD SUBDIVISION IN SECTION 2, TOWN
6 SOUTH, RANGE 3 EAST, (JEFFERSON TOWNSHIP),
MERCER COUNTY, OHIO.**

MAY 22, 2006

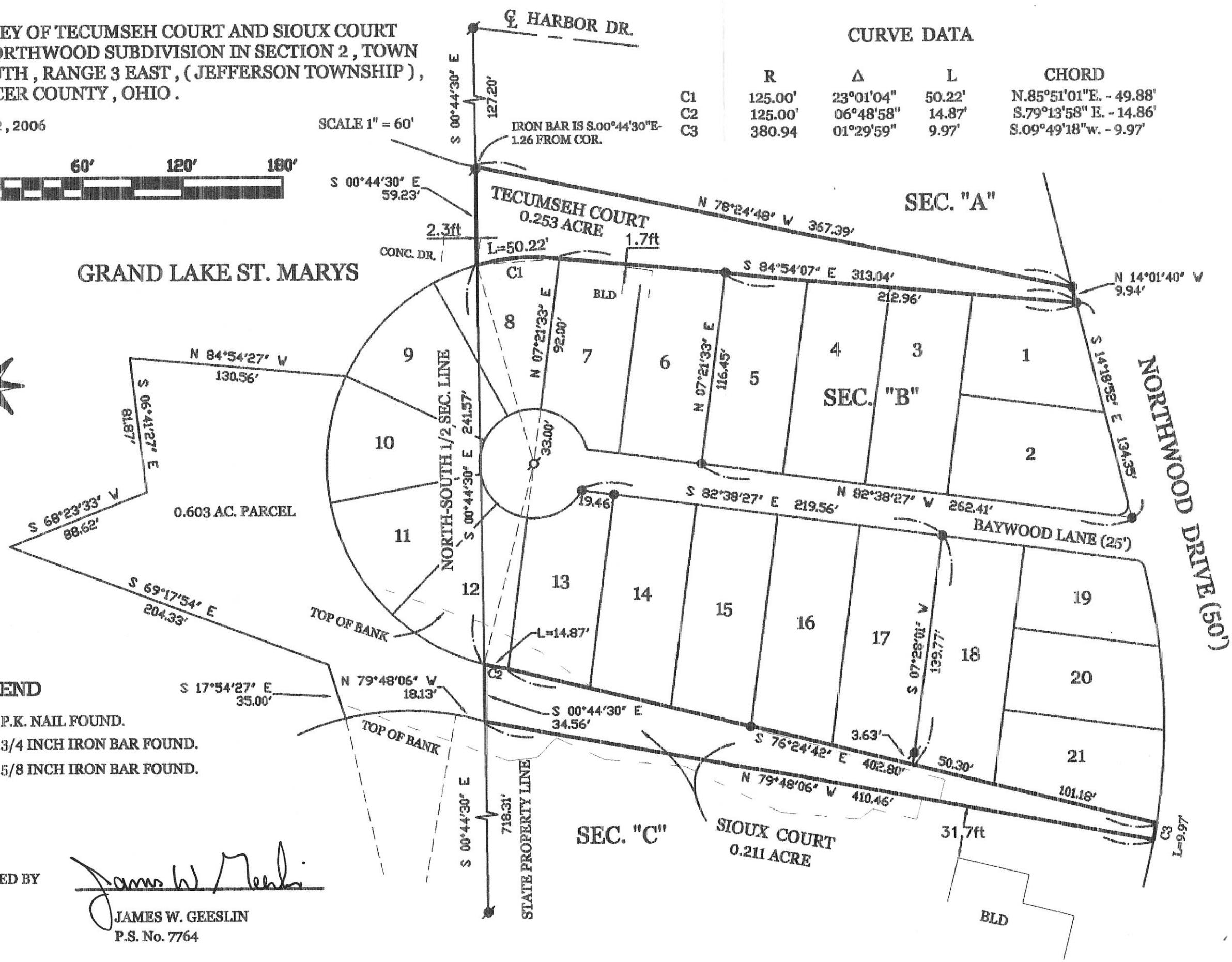
SCALE 1" = 60'

CURVE DATA

	R	Δ	L	CHORD
C1	125.00'	23°01'04"	50.22'	N.85°51'01"E. - 49.88'
C2	125.00'	06°48'58"	14.87'	S.79°13'58"E. - 14.86'
C3	380.94	01°29'59"	9.97'	S.09°49'18"W. - 9.97'



GRAND LAKE ST. MARYS



LEGEND

- ⊙ = P.K. NAIL FOUND.
- ⊙ = 3/4 INCH IRON BAR FOUND.
- ⊙ = 5/8 INCH IRON BAR FOUND.

SURVEYED BY

James W. Geeslin
 JAMES W. GEESLIN
 P.S. No. 7764

PERMANENT PARCEL No. _____ Township _____

Part of: _____ Sec. _____ T. _____ R. _____ Area Retained: _____ Acres

Grantor: _____ Area Transferred: _____ Acres

Grantee: _____

Deed References: _____

APPROVALS: _____ County Engineer

AGENCY: _____ Board of Health

DATE: _____ Township Zoning Officer



GEESLIN
LAND SURVEYING
 P.O. BOX 422
 CELINA, OHIO
 PHONE (419) 586-6155
 FAX (419) 678-9332

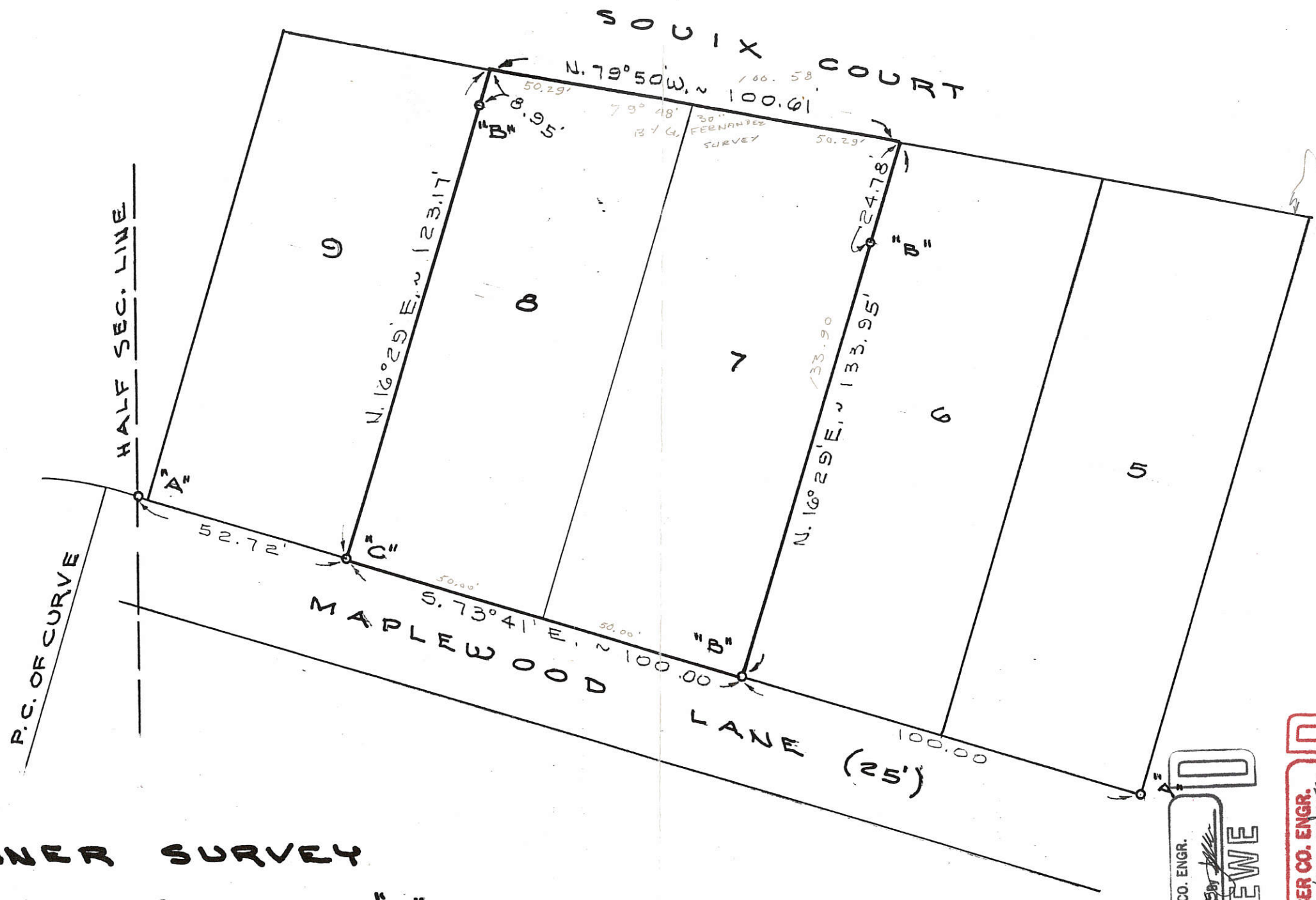
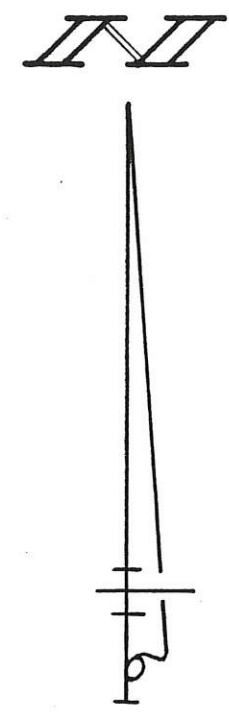
09-0225

LEGEND

"A" = IRON BAR FOUND FROM PREVIOUS SURVEY.
"B" = 5/8" X 30" IRON BAR SET.
"C" = HARROW TOOTH SPIKE FOUND FROM PREVIOUS SURVEY.

0902255003

SURVEYED BY *Gordon L. Geeslin*
GORDON L. GEESLIN
REGISTERED SURVEYOR
No 5372



NOTE: USED PREVIOUS SURVEY TO DETERMINE THIS LINE BY OBSERVATION WITH G. GEESLIN IN OFFICE.
FILED IN SURVEY BOOK

PERMANENT PARCEL No.

Part of: _____ Sec. _____ T _____ R _____ Township
Grantor: _____ Area Retained: _____ Acres
Grantee: _____ Area Transferred: _____ Acres
Deed References: _____
APPROVALS: _____ Board of Health _____ County Engineer
AGENCY: _____ DATE: _____



DR. WINNER SURVEY
OF LOTS 7 & 8 OF SECTION "C" IN NORTHWOOD SUBDIVISION IN SECTION 2, TOWN 6 SOUTH, RANGE 3 EAST (JEFFERSON TWP.), MERCER COUNTY, OHIO.

SEPT. 26, 1988 SCALE 1" = 30'

MERCER CO. ENGR.
REVIEWED
Date 10/13/88 By *[Signature]*

MERCER CO. ENGR.
RECEIVED
Date 9/30/88 By *[Signature]*

GORDON L. GEESLIN
LAND SURVEYOR
810 EAST MARKET STREET
CELINA, OHIO
PHONE (419) 586-6155

0902258003

REPLAT OF LOT 18 OF NORTHWOOD SUBDIVISION, SECTION "D", IN THE EAST 1/2 OF SECTION 2, AND ALSO SURVEY OF ADJACENT PARCELS IN THE WEST 1/2 OF SECTION 2, TOWNSHIP 6 SOUTH, RANGE 3 EAST, (JEFFERSON TOWNSHIP), MERCER COUNTY, OHIO.

MAY 15, 2017

SCALE 1" = 40'



CURVE 1 DATA

Δ = 139°59'40"
 R = 33.00'
 L = 80.63'
 CHORD BEARS N. 54°43'33" E. - 62.02'

OWNER :

JON & SHERRY FURROW
 O.R. 2016-2217

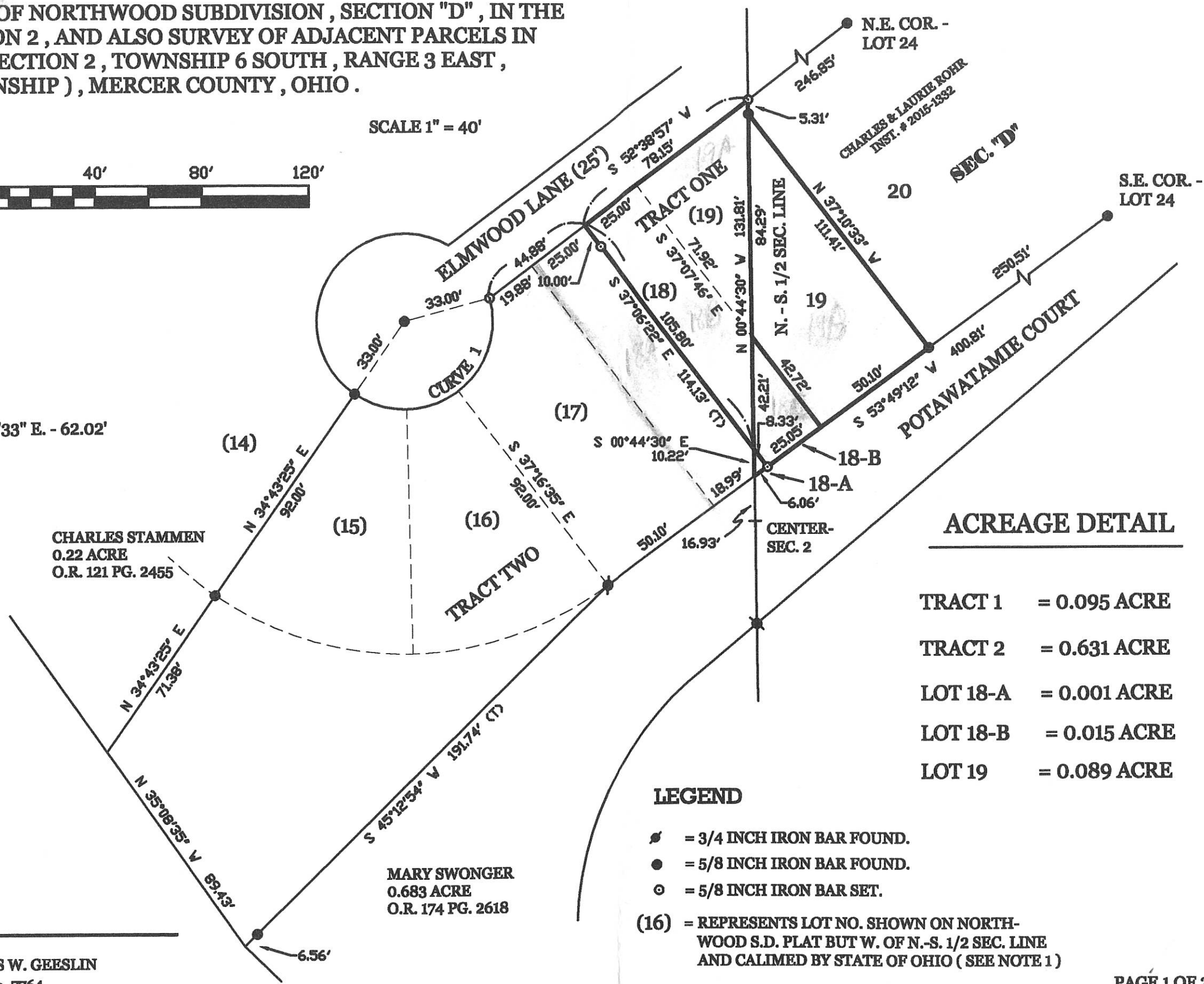
CHARLES STAMMEN
 0.22 ACRE
 O.R. 121 PG. 2455

MARY SWONGER
 0.683 ACRE
 O.R. 174 PG. 2618



SURVEYED BY

JAMES W. GEESLIN
 P.S. No. 7764



ACREAGE DETAIL

TRACT 1	= 0.095 ACRE
TRACT 2	= 0.631 ACRE
LOT 18-A	= 0.001 ACRE
LOT 18-B	= 0.015 ACRE
LOT 19	= 0.089 ACRE

LEGEND

- ⦿ = 3/4 INCH IRON BAR FOUND.
- = 5/8 INCH IRON BAR FOUND.
- ⊙ = 5/8 INCH IRON BAR SET.

(16) = REPRESENTS LOT NO. SHOWN ON NORTHWOOD S.D. PLAT BUT W. OF N.-S. 1/2 SEC. LINE AND CALIMED BY STATE OF OHIO (SEE NOTE 1)

PERMANENT PARCEL No.

Part of: _____ Sec. _____ T. _____ R. _____ Township _____
 Grantor: _____ Area Retained: _____ Acres
 Grantee: _____ Area Transferred: _____ Acres

Deed References:

APPROVALS:
 AGENCY: _____
 DATE: _____

Board of Health

Township Zoning Officer

County Engineer

GEESLIN
LAND SURVEYING

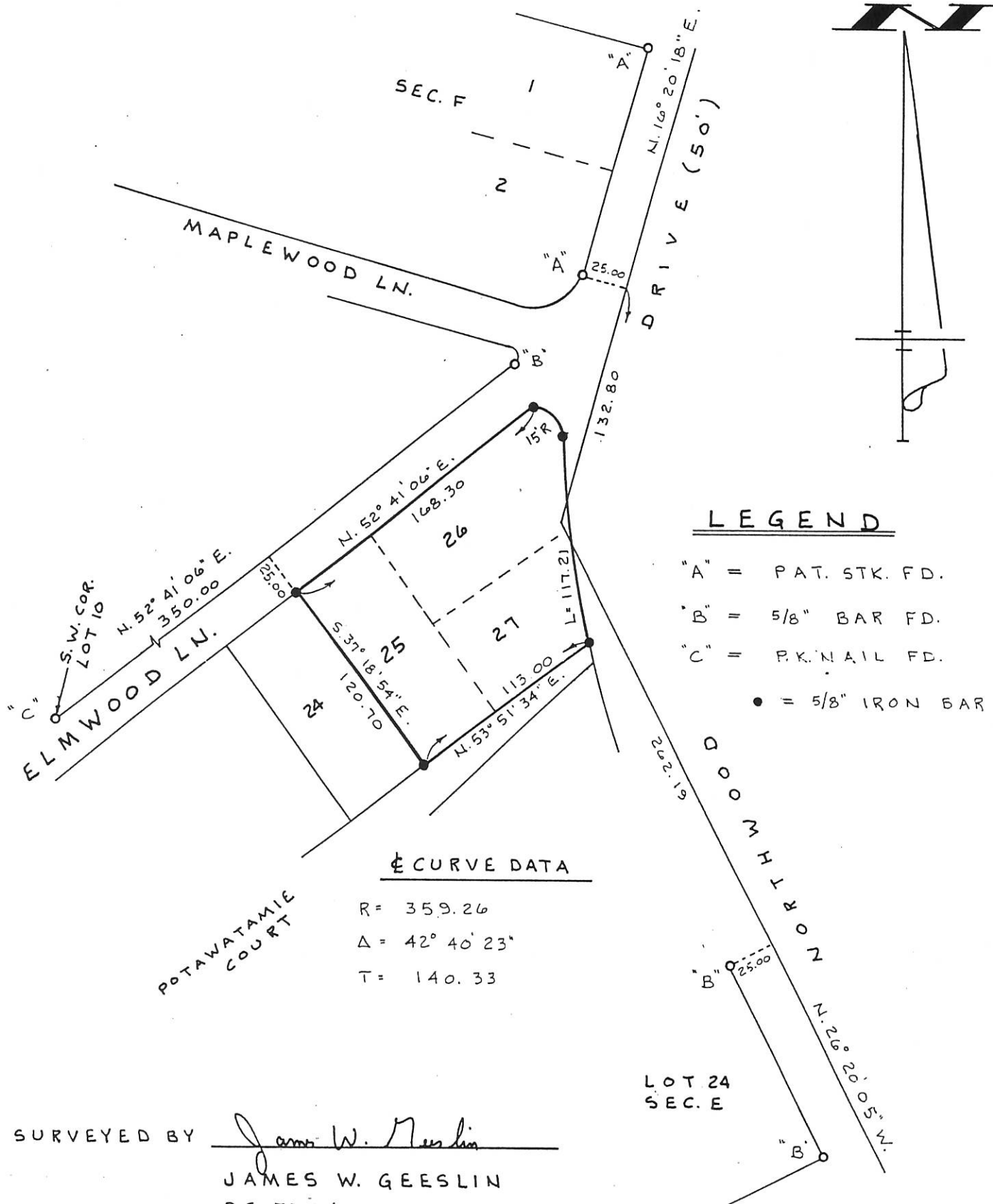
525 S. SECOND ST.
 COLDWATER, OHIO 45828
 PHONE (419) 678-7232

09-02B

MILLER SURVEY OF LOTS 25-27,
SEC. D, NORTHWOOD ADDITION,
MERCER COUNTY, OHIO.

AUGUST 16, 1998

SCALE 1" = 60'



LEGEND

- "A" = PAT. STK. FD.
- "B" = 5/8" BAR FD.
- "C" = P.K. NAIL FD.
- = 5/8" IRON BAR SET.

CURVE DATA

R = 359.26
 Δ = 42° 40' 23"
 T = 140.33

SURVEYED BY

James W. Geeslin
 JAMES W. GEESLIN
 P.S. 7764

**GEESLIN
LAND SURVEYING**

P. O. BOX 422
 804 EAST MARKET STREET
 CELINA, OHIO
 PHONE (419) 586-6155



PERMANENT PARCEL No. _____

Part of: _____ Sec. _____ T _____ R _____ Township

Grantor: _____ Area Retained: _____ Acres

Grantee: _____ Area Transferred: _____ Acres

Deed References: _____

APPROVALS:
 AGENCY: Board of Health County Sanitary Engineer County Engineer
 DATE: _____

0902259008

**SURVEY OF WINNEMAC COURT AND BLACKHOOF COURT
IN NORTHWOOD SUBDIVISION IN SECTION 2, TOWN 6
SOUTH, RANGE 3 EAST, (JEFFERSON TOWNSHIP),
MERCER COUNTY, OHIO.**

CURVE DATA

	R	Δ	L	CHORD
C1	125.00'	49°32'21"	108.08'	N.77°07'54"E.-104.74'
C2	125.00	40°14'56"	87.81'	S.33°27'47"W.-86.02'
C3	554.63'	01°08'11"	11.00'	S.04°45'54"W.-11.00'
C4	125.00'	03°10'30"	6.93'	N.55°10'30"E.-6.93'

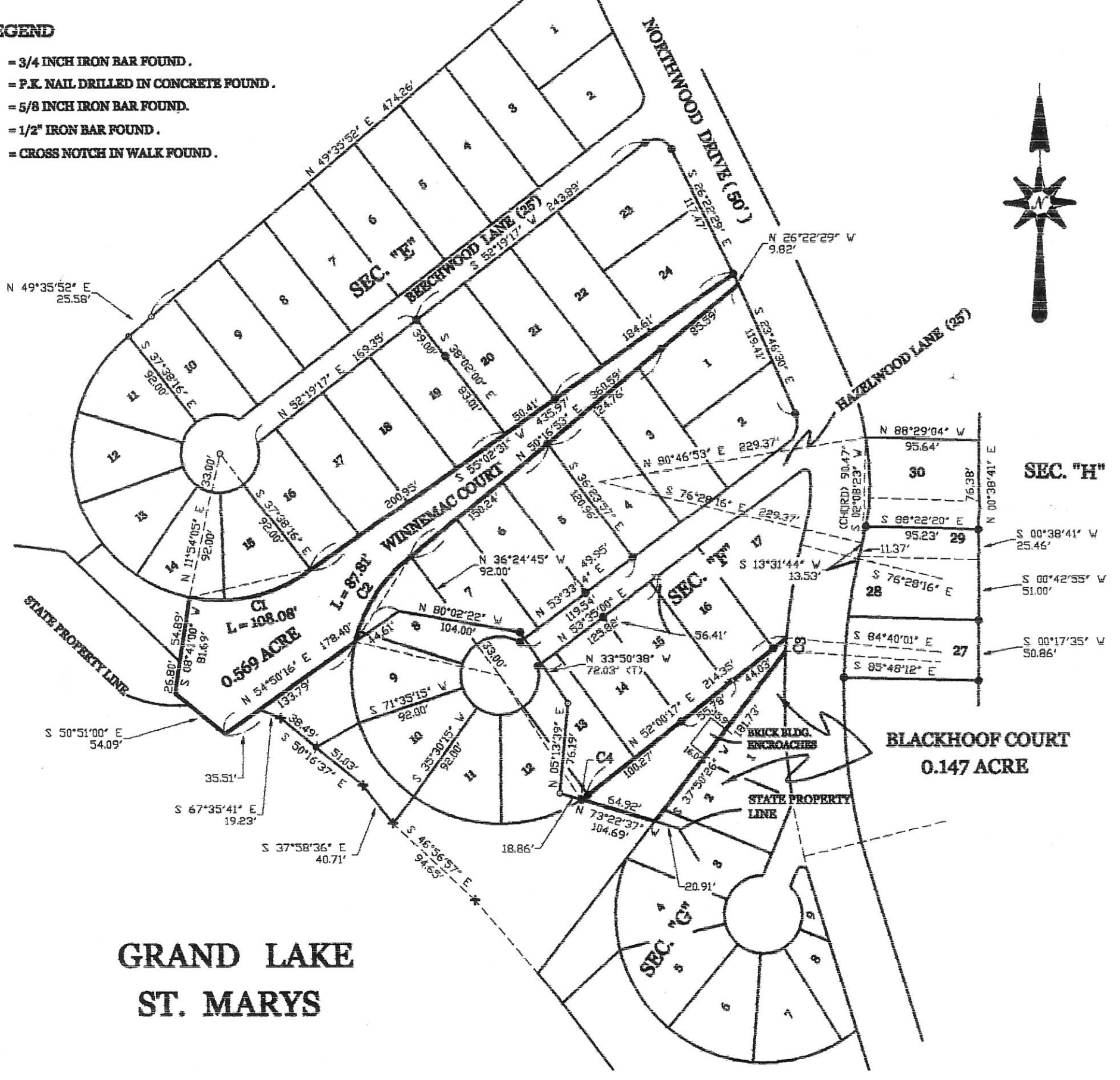
JUNE 5, 2006

SCALE 1" = 60'




LEGEND

- = 3/4 INCH IRON BAR FOUND.
- ⦿ = P.K. NAIL DRILLED IN CONCRETE FOUND.
- = 5/8 INCH IRON BAR FOUND.
- ⊕ = 1/2" IRON BAR FOUND.
- ⊕ = CROSS NOTCH IN WALK FOUND.



**GRAND LAKE
ST. MARYS**

**GEESLIN
LAND SURVEYING**
107 N. CEDAR ST.
COLDWATER, OHIO 45828
PHONE (419) 678-7232
FAX (419) 678-9332



SURVEYED BY *James W. Geeslin*
JAMES W. GEESLIN
P.S. No. 7764

09-02B

0902259008

SURVEY OF SHAWNEE COURT AND POTAWATOMIE COURT IN NORTHWOOD SUBDIVISION IN SECTION 2, TOWN 6 SOUTH, RANGE 3 EAST, (JEFFERSON TOWNSHIP), MERCER COUNTY, OHIO.

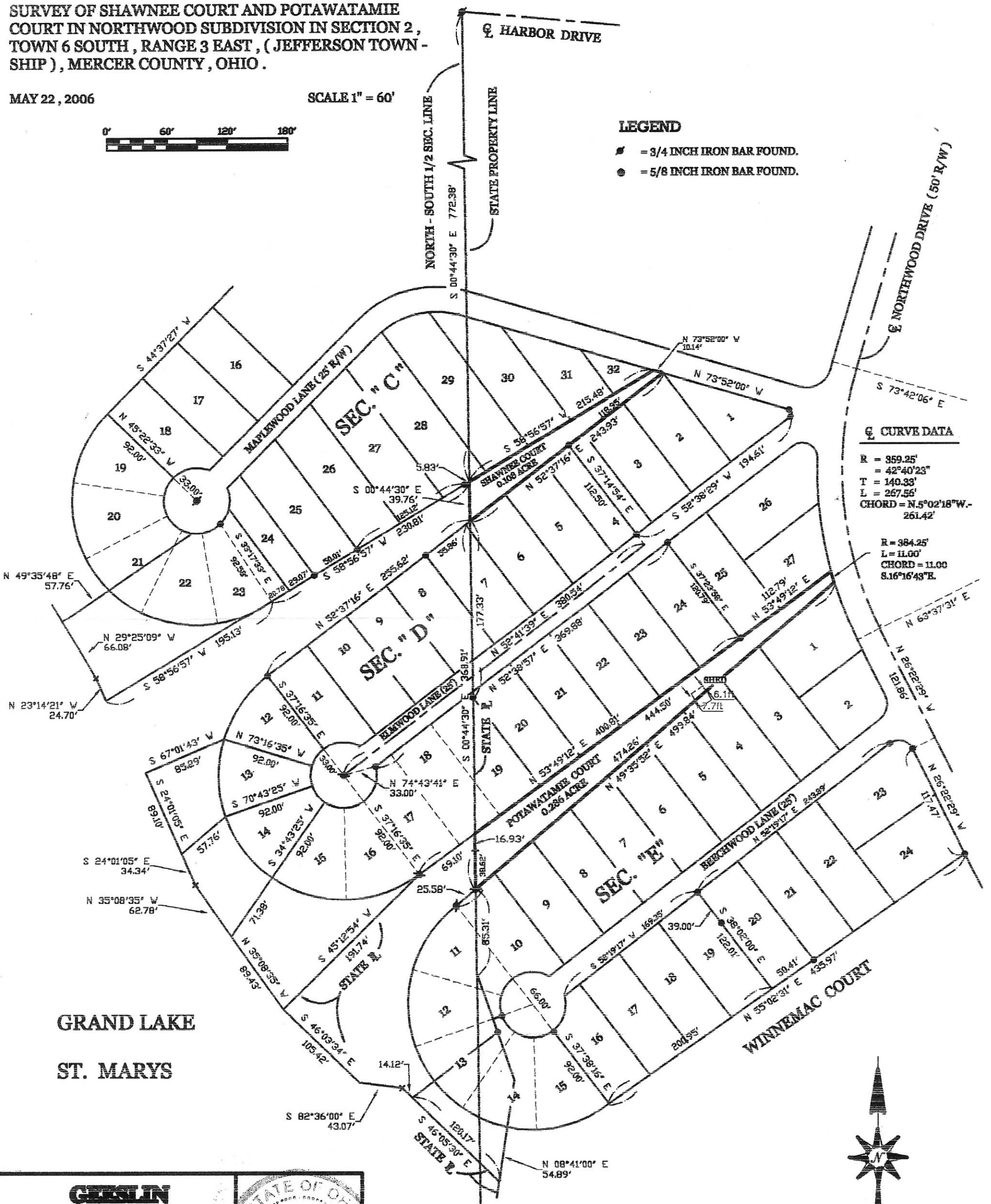
MAY 22, 2006

SCALE 1" = 60'



LEGEND

- = 3/4 INCH IRON BAR FOUND.
- = 5/8 INCH IRON BAR FOUND.




GRAND LAKE
ST. MARYS

**GEESLIN
LAND SURVEYING**

107 N. CEDAR ST.
COLDWATER, OHIO 45828

PHONE (419) 678-7232
FAX (419) 678-8332



SURVEYED BY

James W. Geeslin
JAMES W. GEESLIN
P.S. No. 7764



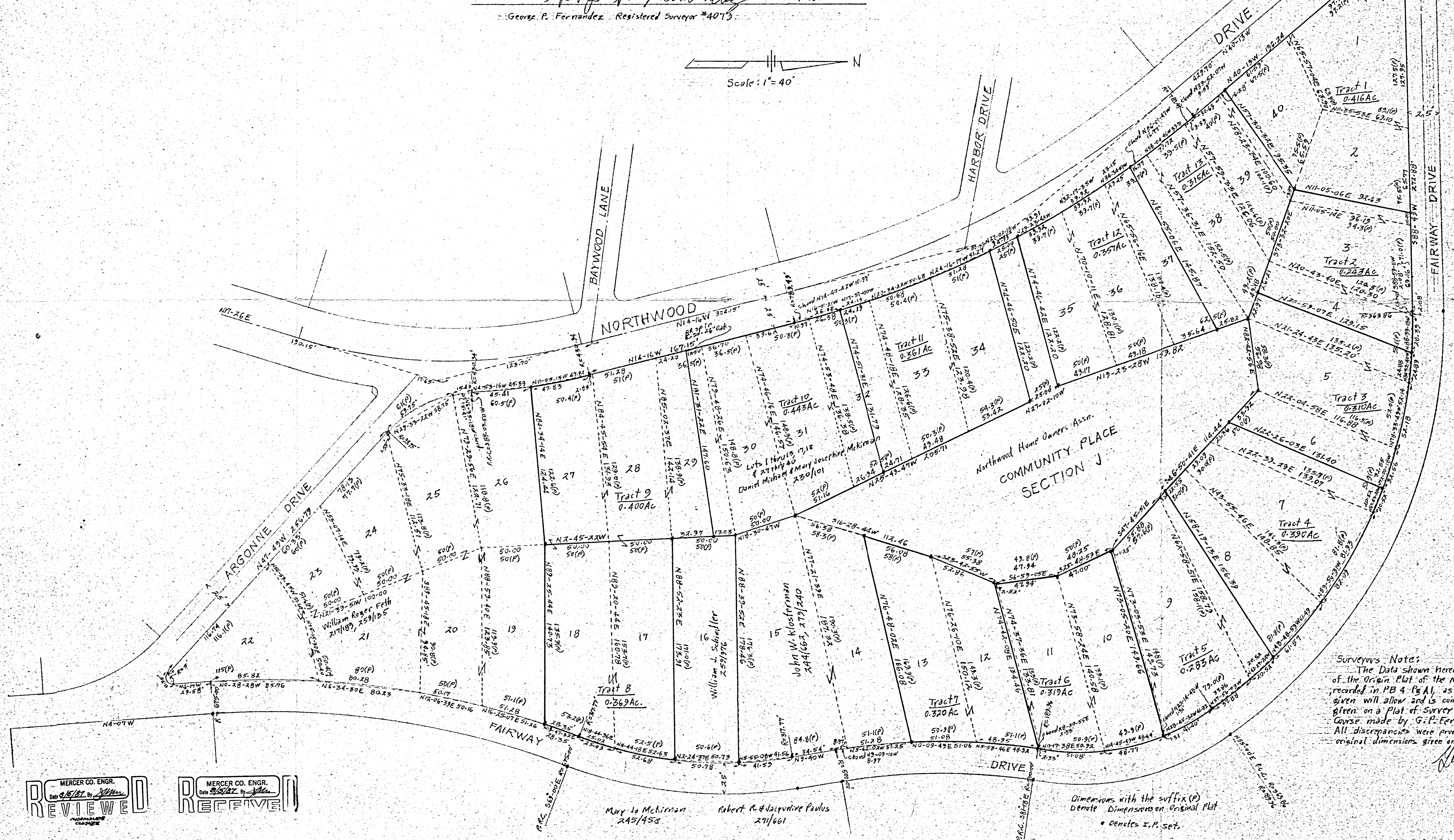
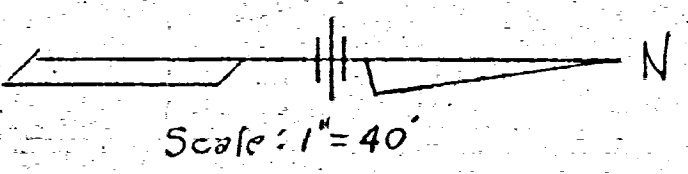
09-02B

PLAT OF SURVEY
of
Section J of the Northwood Subdivision
in
The North Central Part of S2, T6S, R3E
Jefferson Township, Mercer County, State of Ohio

for
Daniel M. and Mary J. McKirnan
by
Freitag and Associates, Inc. Arch's & Engr's
George P. Fernandez Registered Surveyor #4073 Sidney, Ohio
Nov, 1986

I hereby certify that the herein delineated survey is true and correct to the best of my knowledge.

George P. Fernandez 11/08/87
George P. Fernandez Registered Surveyor #4073



Surveyors Notes:
The Data shown hereon reconstructs Section J of the Original Plat of the Northwood Subdivision recorded in PB 4, Pg A1, as closely as the original Data given will allow and is compatible with the data given on a Plat of Survey of the Northwood Golf Course made by G.P. Fernandez in October 1986. All discrepancies were pointed in preparation of the original dimensions given on the survey Plat.

George P. Fernandez
Registered Surveyor #4073



Mary Jo McKirnan 245/458
Robert R. Jacqueline Paulus 271/661

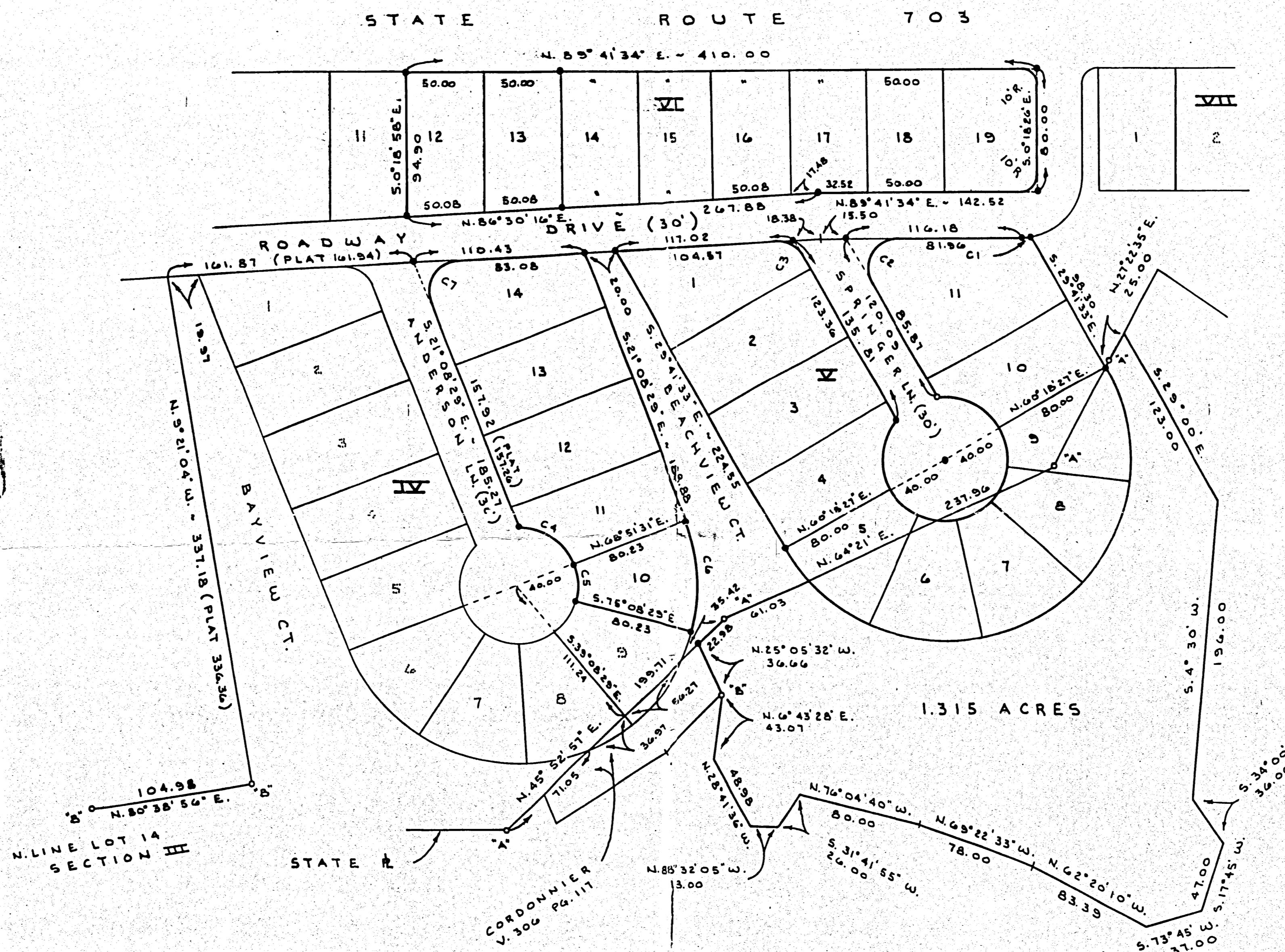
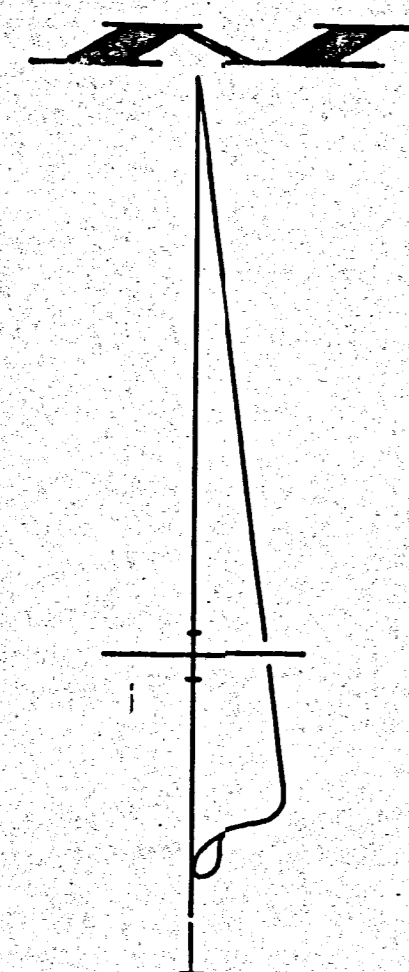
Dimensions with the suffix (P)
Denote Dimensions on Original Plat
• Denotes I.P. set.

REEDER SURVEY

SECTION V, AND PARTS OF SECTIONS IV AND VI IN NORTHWOOD SUBDIVISION, AND ADJACENT STATE LANDS, IN SECTION 2, T. 6 S., R. 3 E., (JEFFERSON TWP.), MERCER COUNTY, OHIO.

AUGUST 29, 1997

SCALE 1" = 50'




CURVE DATA

L	RADIUS	Δ	TAN.	CHORD	
C1	4.21	40.00	6°01'25"	2.11	N. 86°40'51" E. - 4.20
C2	41.67	20.00	119°23'07"	34.22	S. 30°00'00" W. - 34.53
C3	22.27	20.00	63°48'10"	12.46	S. 61°35'39" E. - 21.14
C4	47.46	40.00	67°58'32"	26.97	S. 55°07'45" E. - 44.72
C5	25.13	40.00	36°00'00"	13.00	S. 3°08'20" E. - 24.72
C6	75.54	120.23	36°00'00"	39.07	S. 3°08'20" E. - 74.31
C7	37.58	20.00	107°38'45"	21.35	S. 32°40'54" W. - 32.29

ACREAGE SUMMARY

LOTS 12-15, SEC. VI	=	0.198 Ac.
LOTS 10-14, SEC. IV	=	0.570 Ac.
LOTS 1-11, SEC. V	=	1.211 Ac.
ADJ. STATE PARCEL	=	1.315 Ac.
TOTAL		3.894 ACRES

SURVEYED BY James W. Geeslin
 JAMES W. GEESLIN
 P.S. 7764



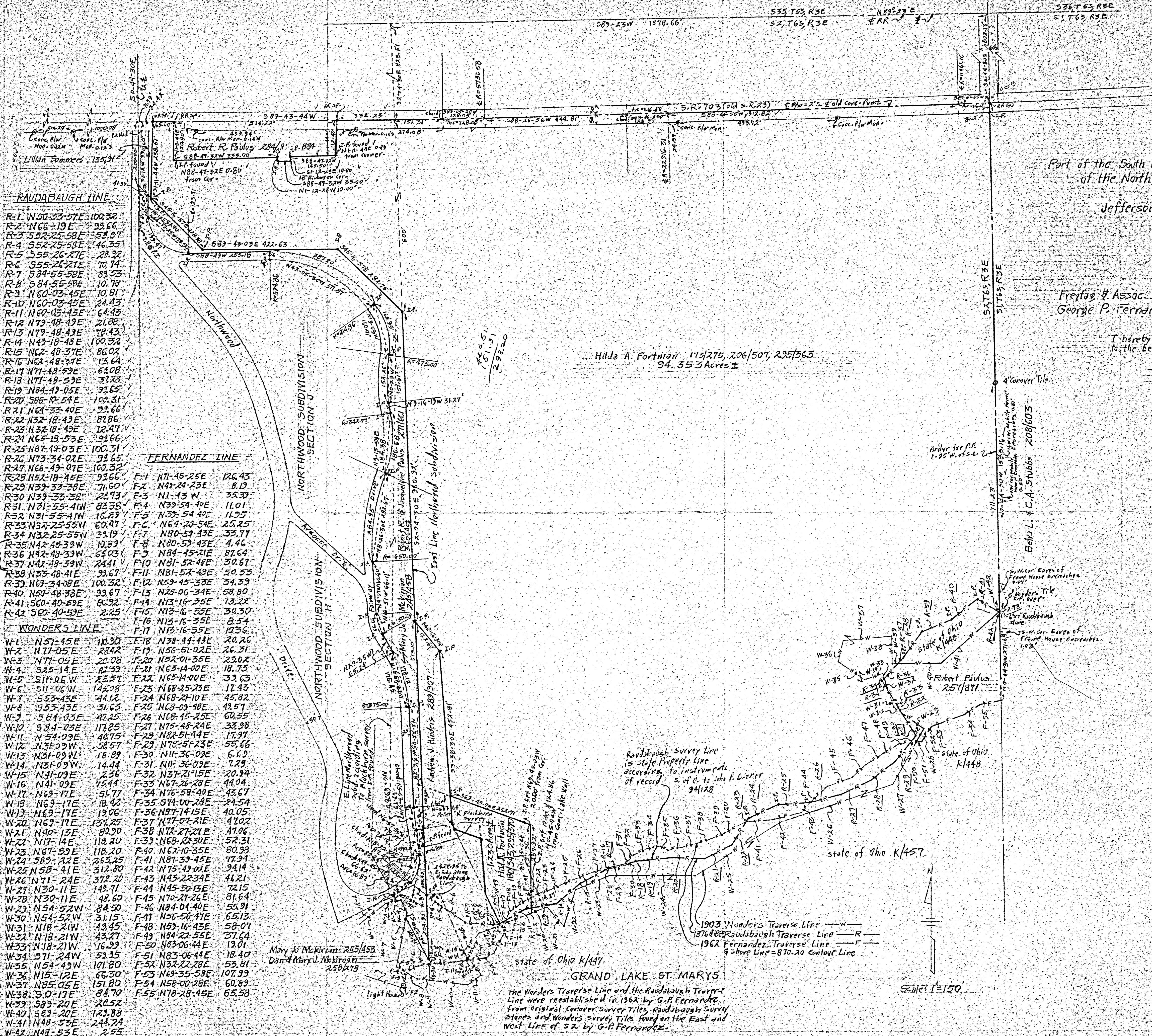
GRAND LAKE ST. MARYS

SURVEY REFERENCES

- 1) PRIOR SURVEYS BY ME DATED 6-12-97, AND 7-12-97.
- 2) CORDONNIER SURVEY BY T. STEINKE, 4-24-91.
- 3) HOLT SURVEY IN SEC. III, 10-28-94.

LEGEND

- A = 3/4" IRON BAR FOUND.
- B = 5/8" IRON BAR FOUND.
- = 5/8" IRON BAR SET.



RAUDAUBAUGH LINE

R-1	N50-33-57E	100.32
R-2	N66-19E	99.66
R-3	S52-25-58E	53.97
R-4	S52-25-58E	46.35
R-5	S55-26-27E	28.32
R-6	S55-26-27E	70.74
R-7	S84-55-58E	89.53
R-8	S84-55-58E	10.78
R-9	N60-03-45E	10.81
R-10	N60-03-45E	24.43
R-11	N60-03-45E	64.43
R-12	N79-48-49E	21.88
R-13	N79-48-49E	28.43
R-14	N49-18-48E	100.32
R-15	N62-48-37E	86.02
R-16	N62-48-37E	13.64
R-17	N71-48-59E	63.08
R-18	N71-48-59E	37.23
R-19	N84-49-05E	92.65
R-20	S86-10-54E	100.31
R-21	N64-35-40E	92.66
R-22	N32-18-43E	87.86
R-23	N32-18-43E	12.47
R-24	N65-18-53E	99.66
R-25	N87-49-03E	100.31
R-26	N73-34-02E	93.65
R-27	N66-49-07E	100.32
R-28	N52-18-45E	93.66
R-29	N39-33-38E	71.60
R-30	N39-33-38E	24.73
R-31	N31-55-41W	83.38
R-32	N31-55-41W	16.29
R-33	N32-25-55W	60.47
R-34	N32-25-55W	33.19
R-35	N42-48-39W	10.89
R-36	N42-48-39W	65.03
R-37	N42-48-39W	24.41
R-38	N33-48-41E	99.67
R-39	N69-34-08E	100.32
R-40	N50-48-38E	93.67
R-41	S60-40-59E	80.32
R-42	S60-40-59E	2.25

FERNANDEZ LINE

F-1	N71-45-25E	126.45
F-2	N47-24-23E	8.10
F-3	N1-43 W	35.39
F-4	N39-54-40E	11.01
F-5	N39-54-40E	11.25
F-6	N64-20-54E	25.25
F-7	N80-53-43E	33.77
F-8	N80-53-43E	4.46
F-9	N84-45-21E	87.64
F-10	N81-52-48E	30.67
F-11	N81-52-48E	50.55
F-12	N59-45-33E	34.39
F-13	N28-06-34E	58.80
F-14	N13-16-35E	13.22
F-15	N13-16-35E	38.50
F-16	N13-16-35E	8.54
F-17	N13-16-35E	10.36
F-18	N38-44-44E	20.26
F-19	N56-51-02E	26.31
F-20	N52-01-35E	22.02
F-21	N65-14-00E	18.73
F-22	N65-14-00E	33.63
F-23	N68-45-23E	17.45
F-24	N68-21-10E	45.82
F-25	N68-09-48E	43.57
F-26	N68-45-25E	60.55
F-27	N75-48-24E	33.98
F-28	N82-51-44E	17.97
F-29	N78-51-23E	59.66
F-30	N11-36-09E	6.69
F-31	N11-36-09E	7.29
F-32	N37-21-15E	20.34
F-33	N67-26-28E	41.04
F-34	N76-58-49E	43.67
F-35	S74-00-28E	24.54
F-36	N87-14-15E	40.05
F-37	N11-07-21E	47.02
F-38	N72-27-21E	47.06
F-39	N69-22-30E	52.31
F-40	N62-10-35E	80.38
F-41	N81-33-45E	77.94
F-42	N75-49-00E	94.14
F-43	N43-22-34E	41.21
F-44	N45-50-15E	72.15
F-45	N70-27-26E	81.64
F-46	N84-04-40E	55.91
F-47	N56-56-47E	65.13
F-48	N59-16-43E	58.07
F-49	N84-22-55E	37.64
F-50	N83-06-44E	13.01
F-51	N83-06-44E	18.40
F-52	N32-22-28E	53.81
F-53	N69-35-58E	107.99
F-54	N58-00-28E	60.89
F-55	N78-28-45E	65.58

WONDERS LINE

W-1	N57-45E	10.30
W-2	N71-05E	22.42
W-3	N71-05E	20.08
W-4	S25-14E	42.39
W-5	S11-06W	23.57
W-6	S11-06W	145.08
W-7	S53-43E	24.12
W-8	S53-43E	31.63
W-9	S84-03E	42.25
W-10	S84-03E	17.85
W-11	N54-03E	48.75
W-12	N31-09W	38.57
W-13	N31-09W	18.89
W-14	N31-09W	14.44
W-15	N41-03E	2.36
W-16	N41-03E	75.44
W-17	N69-17E	51.77
W-18	N69-17E	18.42
W-19	N69-17E	19.06
W-20	N69-17E	137.25
W-21	N40-13E	89.20
W-22	N17-14E	118.20
W-23	N67-59E	118.20
W-24	S89-22E	263.25
W-25	N58-41E	312.80
W-26	N71-24E	372.20
W-27	N30-11E	149.71
W-28	N30-11E	42.60
W-29	N54-52W	84.50
W-30	N54-52W	31.15
W-31	N18-21W	43.45
W-32	N18-21W	43.27
W-33	N18-21W	16.39
W-34	S71-24W	53.35
W-35	N54-49W	101.80
W-36	N15-12E	66.30
W-37	N85-05E	151.80
W-38	S0-17E	84.70
W-39	S89-20E	20.52
W-40	S89-20E	123.89
W-41	N48-53E	244.24
W-42	N48-53E	2.55

PLAT OF SURVEY
of
Part of the South Part of the North East Quarter and Part of the East Part
of the North Part of the South East Quarter of S. 2, T. 65, R. 3E
in
Jefferson Township, Mercer County, State of Ohio
for
Hilda A. Fortman
and
Robert R. Paulus
by
Freytag & Assoc. Inc., Arch's & Eng'rs
George P. Fernandez, Registered Surveyor #4079
Sidney, Ohio
October, 1986

I hereby certify that the herein delineated Survey is true and correct
to the best of my knowledge.


George P. Fernandez
George P. Fernandez, Reg. Surveyor #4079

NOTES

- Original south line of Golf Course established by Deed from the State of Ohio to John P. Deener, dated March 2, 1911 and recorded in DV 94, Page 128. Under this Deed the Raudabaugh Line is established as the Boundary Line.
- The 1923 Boundary Determination between the Lands of William Jasperson and the State of Ohio doesn't apply to the land east of the East Line of the Northwood Subdivision, in as much as William and Margaret Jasperson had previously conveyed this land on February 28, 1923 to the Mercer Realty Co. Recorded in DV 112, Page 525 and as such no longer owned these lands at the time of application for the Boundary Determination on April 23, 1923. Also the description of the affected lands excepts the lands conveyed to the Mercer Realty Company.
- Therefore, according to the Deed Records, the Raudabaugh Line is the South Boundary Line of the Golf Course.
- Because the Wonders Line was used to define the North Line of the Parcel conveyed from the State of Ohio to Robert Paulus, title to certain tracts lying between the Raudabaugh Line and the Wonders Line are still vested in the State of Ohio.
- Also where the Wonders Line lies North or West of the Raudabaugh Line there is an overlap of the Golf Course Deed and the Paulus Deed.
- The Northwest part of the tract described in the Deed to Leo and Hilda Fortman Recorded in DV 180, Page 345 overlaps with part of the tract conveyed to Mary Beck Oppenheim by Deed Recorded in DV 136, Page 128 and presently owned by Andrew J. Hinder.
- The tract conveyed by William and Mary Jane Jasperson to Robert and Jacqueline Paulus by Quit Claim Deed Recorded in DV 271, Page 661 for Golf Course purposes overlaps with the entire North Part of the Quit Claim Deed conveyed by Lillian and Frank Sommers to Mary Jo McKinnan Recorded in DV 245, Page 458.
- Presuming that Emily Bayha and J. William Jasperson are all of the heirs of William Jasperson, it appears that Robert and Jacqueline Paulus have a half interest in the lands described in DV 271, Page 661. Also Mary Jo McKinnan has a half interest in the lands described in DV 245, Page 458. Emily Bayha has a half interest in a strip of ground 5 foot wide and immediately adjacent to the eastern 8/10 line of Fairway Drive and J. William Jasperson has a half interest in the lands described in DV 245, Page 458 south of the Paulus interest.
- The West Part of the House occupied by Andrew J. Hinder and the West Part of the Land occupied by Andrew J. Hinder and defined by a Chain Link fence, East Wall of a Boat House and a Boat Channel, overlap with land conveyed by William and Mary Jane Jasperson to Robert and Jacqueline Paulus by Quit Claim Deed recorded in DV 271, Page 661 for Golf Course purposes.
- The ten and part of the Fairway of the 17th hole of the Golf Course occupy land conveyed by Lillian Sommers to Mary Beck Oppenheim by Deed Recorded in DV 136, Page 128 and presently owned by Andrew J. Hinder.

Hilda A. Fortman 173/275, 206/507, 295/563
94.353 Acres ±

Scale: 1"=150'



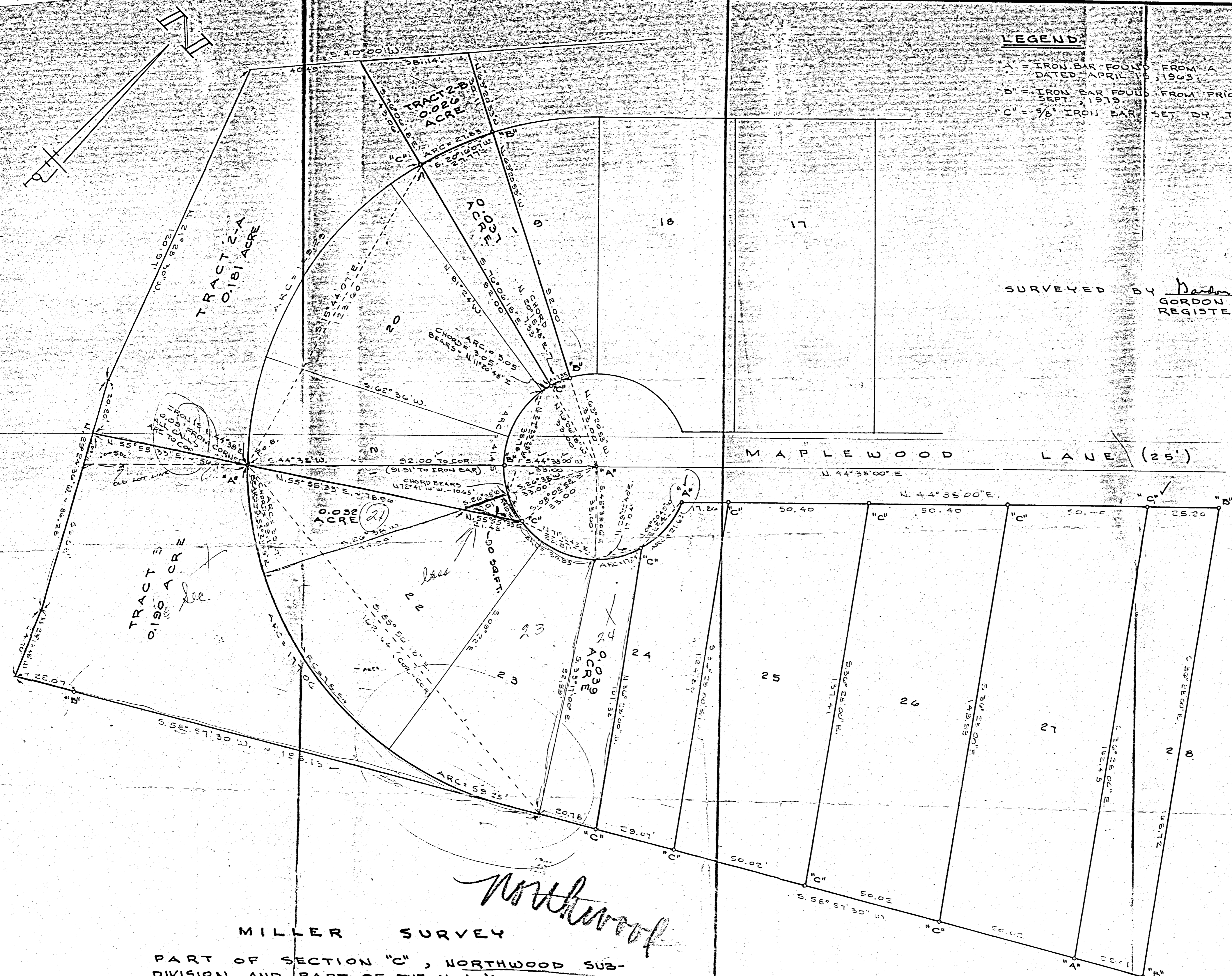
GRAND LAKE ST. MARYS
The Wonders Traverse Line and the Raudabaugh Traverse Line were reestablished in 1967 by G.P. Fernandez from original Corover Survey Tiles, Raudabaugh Survey Stones and Wonders Survey Tiles found on the East and West Line of S. 2 by G.P. Fernandez.

0902176016

LEGEND

- A = IRON BAR FOUND FROM A SURVEY BY GEORGE FERNANDEZ DATED APRIL 15, 1963
- B = IRON BAR FOUND FROM PRIOR SURVEY BY THIS SURVEYOR DATED SEPT. 2, 1979
- C = 5/8" IRON BAR SET BY THIS SURVEY

SURVEYED BY Gordon L. Gesslin
 GORDON L. GESSLIN
 REGISTERED SURVEYOR
 No 5372



Northwood
 MILLER SURVEY
 PART OF SECTION "C", NORTHWOOD SUB-DIVISION AND PART OF THE N.W. 1/4 OF SECTION 2, TOWN 6 SOUTH, RANGE 3 EAST (JEFFERSON TOWNSHIP), MERCER COUNTY, OHIO.

JULY 20, 1988

SCALE 1"=20'

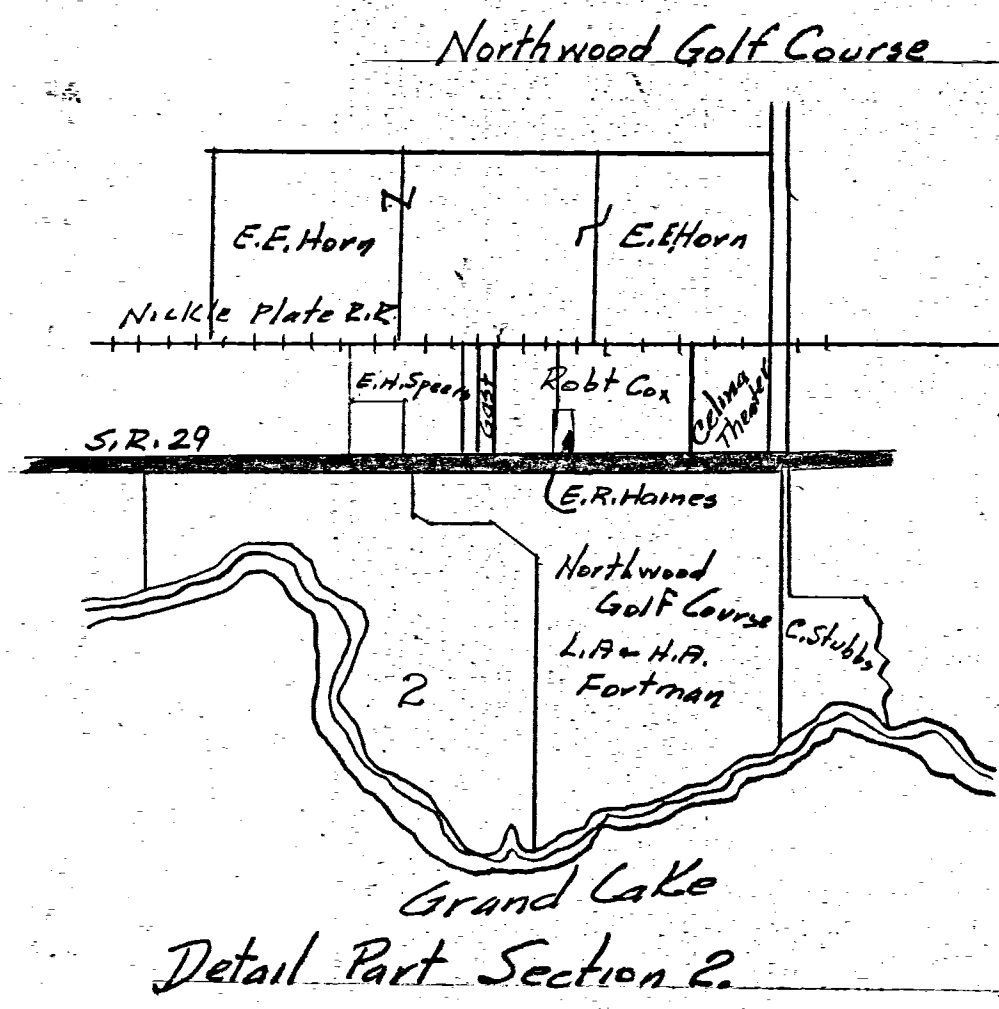
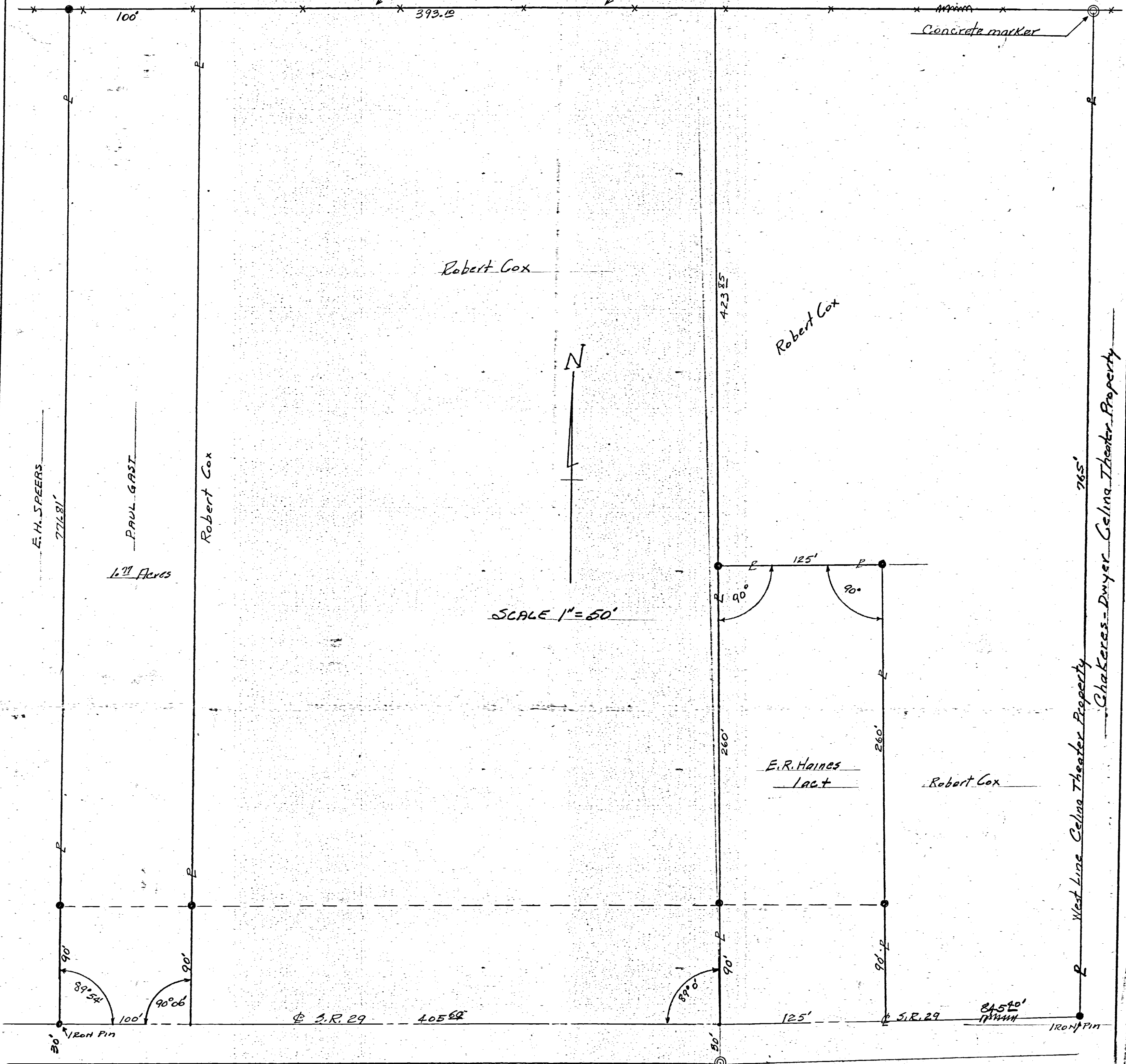
FILED IN SURVEY BOOK

MERCER CO. ENGR. RECEIVED
 MERCER CO. ENGR. REVIEWED

17 AUG. '88 - REVISED DIVISION LINE BETWEEN TRACTS 2-A & 3

(2) TRACINGS CCF

South R/W Line Nickle Plate R.R.



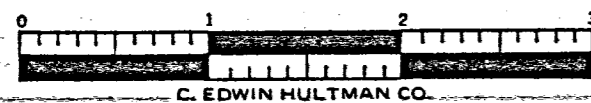
ROBERT COX and E.R. HAINES SURVEY
 N 1/2, NE 1/4 SECTION 2, T 6 S - R 3 E.
 JEFFERSON TWP. MERCER Co. Ohio.

The above survey and plat requested by Robert Cox and E.R. Haines showing monuments iron pipe, pins, distances, angles etc is correct to best of my knowledge.
 Survey made 1955. Plat recorded in Book 2 Page 446 Mercer Co Engr's Records.
 Iron pipe or pins set as shown by symbol ⦿.
 See N Book #12 Pages 8-54-55.

April 18 - 1959

B.R. Kehler



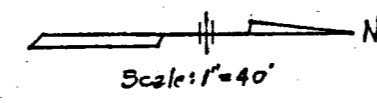


C. EDWIN HULTMAN CO.

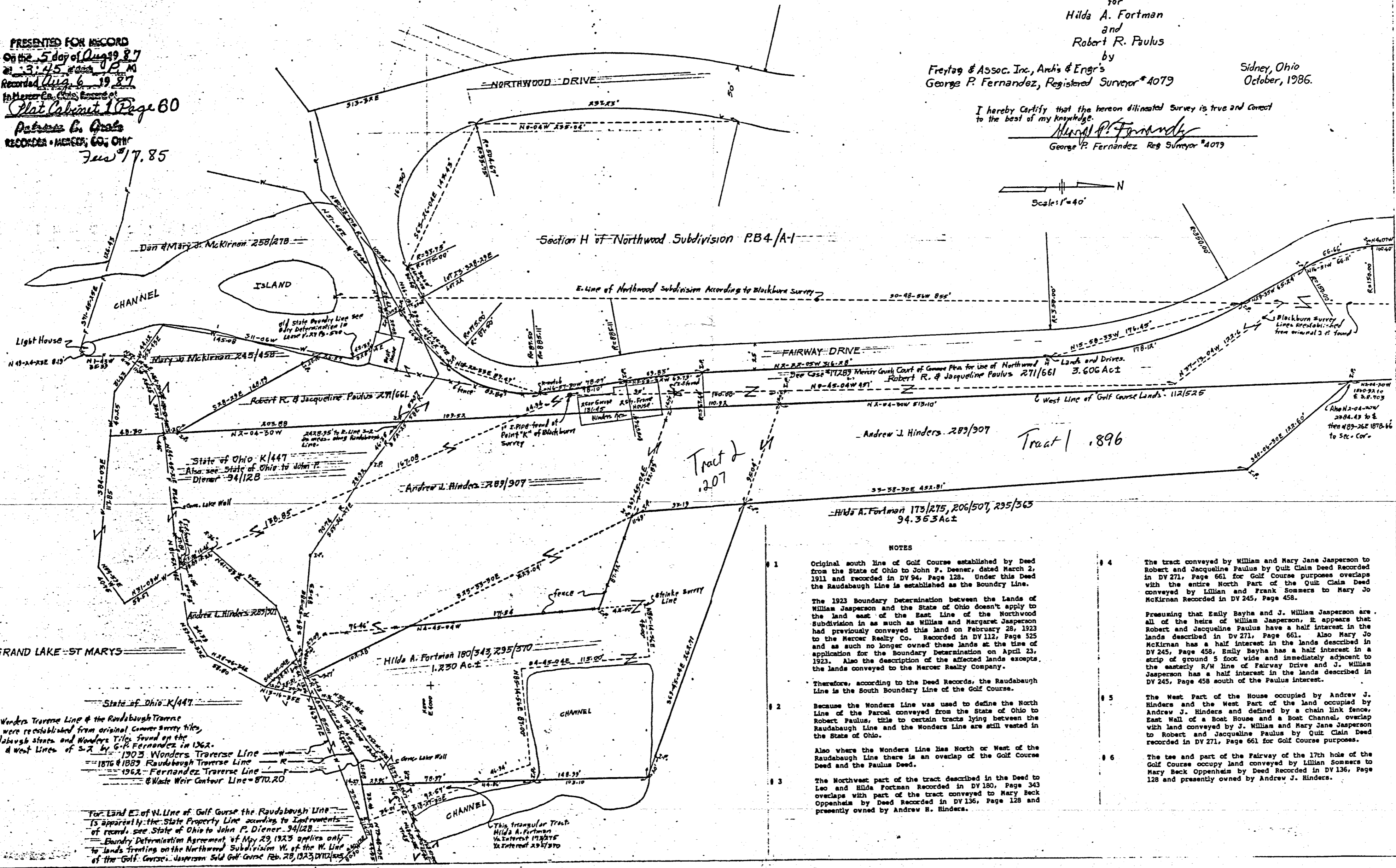
PLAT OF SURVEY
 of
 Part of the Southwest Part of the Northeast Quarter and Part of the Northwest
 Part of the Southeast Quarter of S2, T6S, R3E
 in
 Jefferson Township, Mercer County, State of Ohio
 for
 Hilda A. Fortman
 and
 Robert R. Paulus
 by
 Freitag & Assoc. Inc., Arch's & Engr's
 George P. Fernandez, Registered Surveyor #4079

Sidney, Ohio
October, 1986.

I hereby Certify that the hereon delineated Survey is true and correct
 to the best of my knowledge.
 George P. Fernandez, Reg. Surveyor #4079



PRESENTED FOR RECORD
 On the 5 day of August 87
 at 3:45 p.m. P.M.
 Recorded Aug 6 1987
 in Mercer Co., Ohio, Record of
 Plat Book 1 Page 60
 Patrons in Ohio
 RECORDERS - MERCER CO., OHIO
 Jan 17, 85

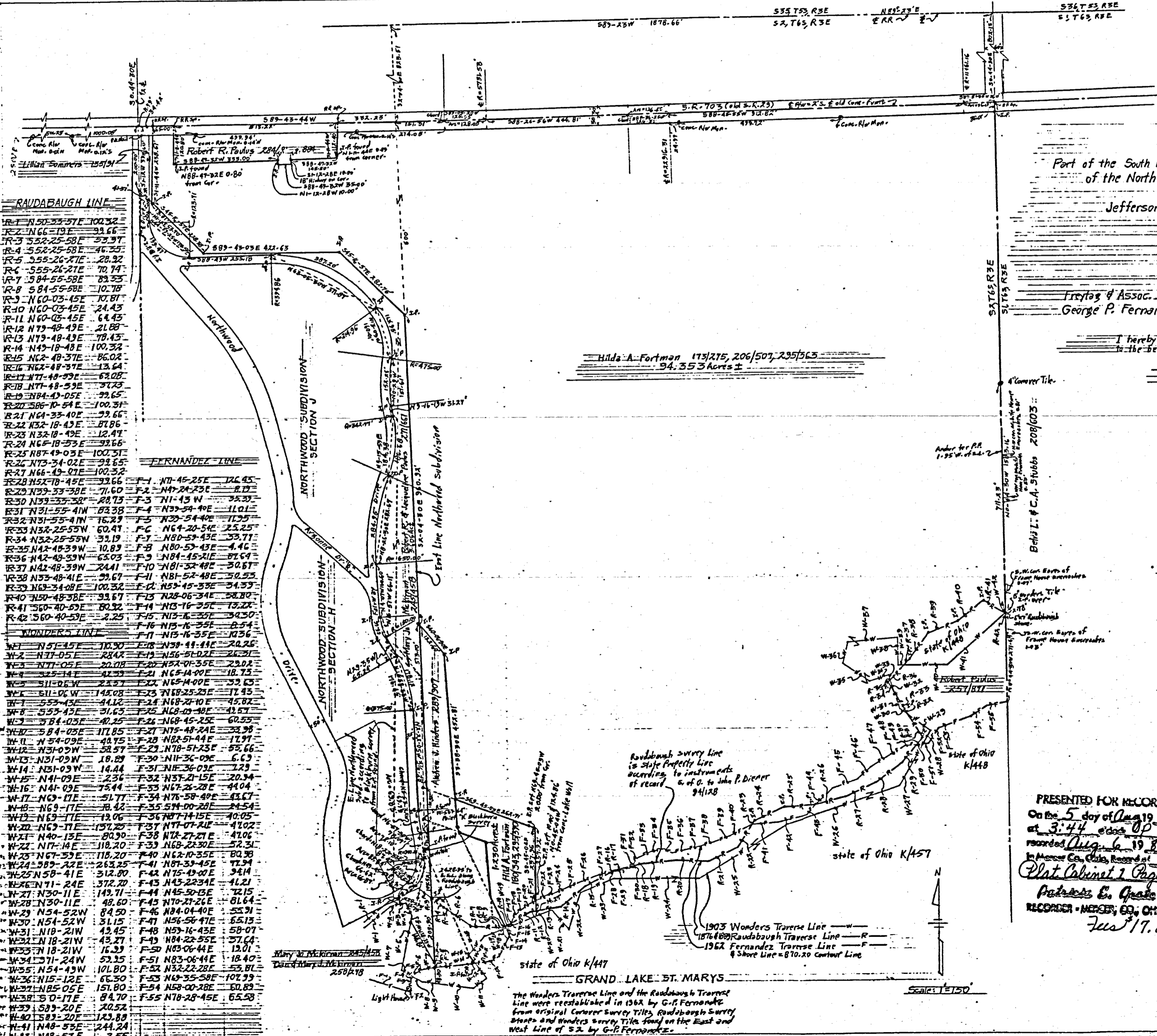


NOTES

- Original south line of Golf Course established by Deed from the State of Ohio to John P. Deener, dated March 2, 1911 and recorded in DV 94, Page 128. Under this Deed the Raudabaugh Line is established as the Boundary Line.
- The 1923 Boundary Determination between the Lands of William Jasperoon and the State of Ohio doesn't apply to the land east of the East Line of the Northwood Subdivision in as such as William and Margaret Jasperoon had previously conveyed this land on February 28, 1923 to the Mercer Realty Co. Recorded in DV 112, Page 525 and as such no longer owned these lands at the time of application for the Boundary Determination on April 23, 1923. Also the description of the affected lands excepts the lands conveyed to the Mercer Realty Company.
- Therefore, according to the Deed Records, the Raudabaugh Line is the South Boundary Line of the Golf Course.
- Because the Wonders Line was used to define the North Line of the Parcel conveyed from the State of Ohio to Robert Paulus, title to certain tracts lying between the Raudabaugh Line and the Wonders Line are still vested in the State of Ohio.
- Also where the Wonders Line lies North or West of the Raudabaugh Line there is an overlap of the Golf Course Deed and the Paulus Deed.
- The Northwest part of the tract described in the Deed to Leo and Hilda Fortman Recorded in DV 180, Page 343 overlaps with part of the tract conveyed to Mary Beck Oppenheim by Deed Recorded in DV 136, Page 128 and presently owned by Andrew H. Hinders.
- The tract conveyed by William and Mary Jane Jasperoon to Robert and Jacqueline Paulus by Quit Claim Deed Recorded in DV 271, Page 661 for Golf Course purposes overlaps with the entire North Part of the Quit Claim Deed conveyed by Lillian and Frank Sommers to Mary Jo McKirnan Recorded in DV 245, Page 458.
- Presuming that Emily Bayha and J. William Jasperoon are all of the heirs of William Jasperoon, it appears that Robert and Jacqueline Paulus have a half interest in the lands described in DV 271, Page 661. Also Mary Jo McKirnan has a half interest in the lands described in DV 245, Page 458. Emily Bayha has a half interest in a strip of ground 5 foot wide and immediately adjacent to the easterly R/W Line of Fairway Drive and J. William Jasperoon has a half interest in the lands described in DV 245, Page 458 south of the Paulus Interest.
- The West Part of the House occupied by Andrew J. Hinders and the West Part of the land occupied by Andrew J. Hinders and defined by a chain link fence, East Wall of a Boat House and a Boat Channel, overlap with land conveyed by J. William and Mary Jane Jasperoon to Robert and Jacqueline Paulus by Quit Claim Deed recorded in DV 271, Page 661 for Golf Course purposes.
- The tee and part of the Fairway of the 17th hole of the Golf Course occupy land conveyed by Lillian Sommers to Mary Beck Oppenheim by Deed Recorded in DV 136, Page 128 and presently owned by Andrew J. Hinders.

The Wonders Traverse Line & the Raudabaugh Traverse Line were reestablished from original corner survey titles, Raudabaugh stones and Wonders Title found on the East & West Lines of S 2 T 6 S R 3 E in 1962.
 1903 Wonders Traverse Line
 1876 & 1889 Raudabaugh Traverse Line
 1962 - Fernandez Traverse Line
 & Waste Weir Contour Line = 870.20

For Land E. of N. Line of Golf Course the Raudabaugh Line is apparently the State Property Line according to instruments of record, see State of Ohio to John P. Diener, 94/128. Boundary Determination Agreement of May 23, 1923 applies only to lands fronting on the Northwood Subdivision W. of the W. Line of the Golf Course. Usurpation Sold Golf Course Feb. 28, 1923, DV 102, 103.



PLAT OF SURVEY
 of
 Part of the South Part of the North East Quarter and Part of the East Part
 of the North Part of the South East Quarter of S. 2, T. 6 S, R. 3 E
 in
 Jefferson Township, Mercer County, State of Ohio
 for
 Hilda A. Fortman
 and
 Robert R. Paulus.
 by
 Tretroy & Assoc. Inc., Archt & Engrs Sidney, Ohio
 George P. Fernandez, Registered Surveyor #4079 October, 1986.

Hilda A. Fortman 173,275, 206,507, 225,565
 34.353 Acres ±

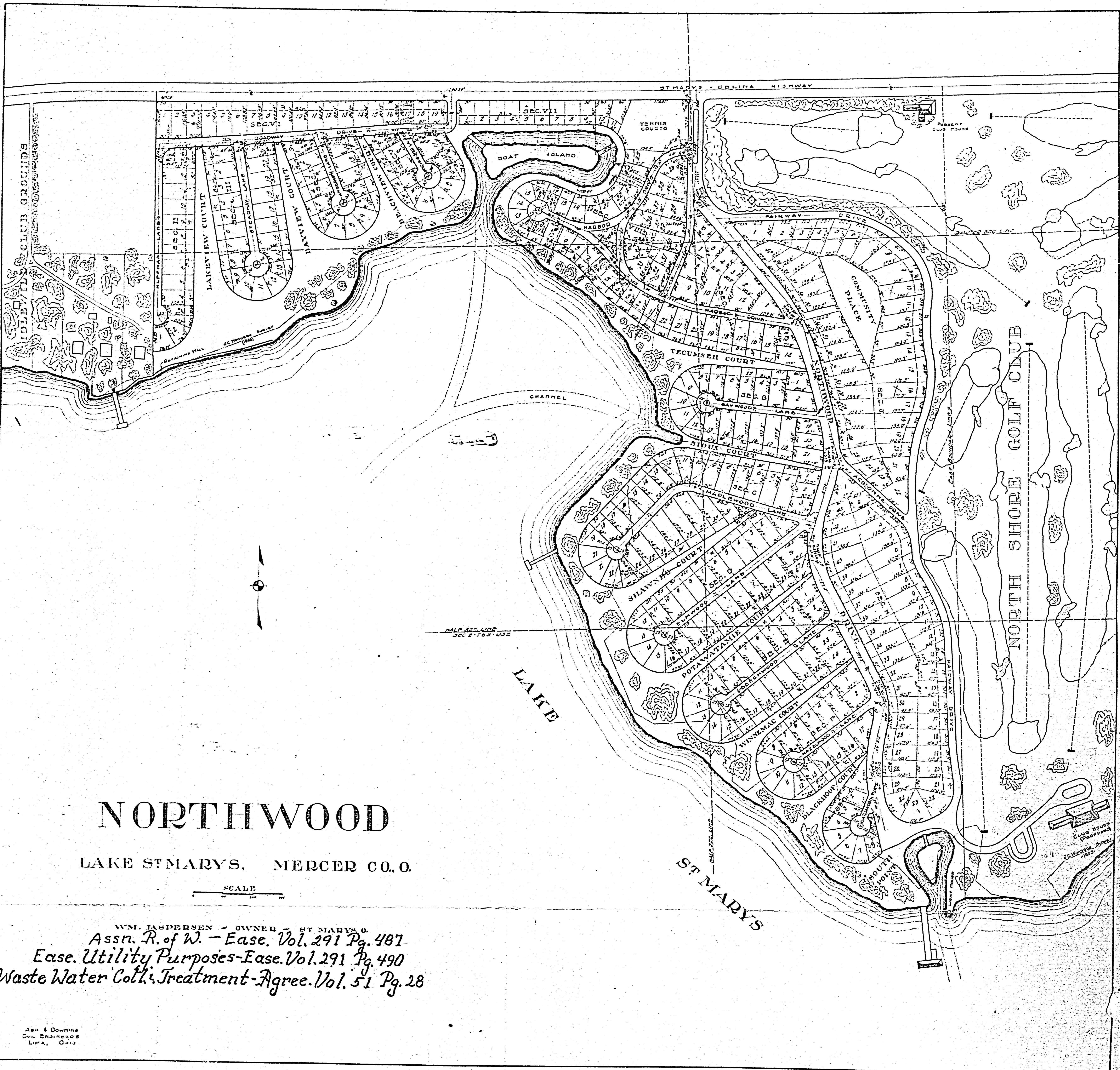
I hereby certify that the herein delineated Survey is true and correct
 in the best of my knowledge.
 George P. Fernandez, Reg. Surveyor #4079

NOTES

- Original south line of Golf Course established by Deed from the State of Ohio to John P. Deener, dated March 2, 1911 and recorded in DV 94, Page 128. Under this Deed the Raudabaugh Line is established as the Boundary Line.
- The 1923 Boundary Determination between the Lands of William Jasperston and the State of Ohio doesn't apply to the land east of the East Line of the Northwood Subdivision in as such as William and Margaret Jasperston had previously conveyed this land on February 28, 1923 to the Mercer Realty Co. Recorded in DV 117, Page 525 and as such no longer owned these lands at the time of application for the Boundary Determination on April 23, 1923. Also the description of the affected lands excepts the lands conveyed to the Mercer Realty Company.
- Therefore, according to the Deed Records, the Raudabaugh Line is the South Boundary Line of the Golf Course.
- Because the Wonders Line was used to define the North Line of the Parcel conveyed from the State of Ohio to Robert Paulus, title to certain tracts lying between the Raudabaugh Line and the Wonders Line are still vested in the State of Ohio.
- Also where the Wonders Line lies North or West of the Raudabaugh Line there is an overlap of the Golf Course Deed and the Paulus Deed.
- The Northwest part of the tract described in the Deed to Leo and Hilda Fortman Recorded in DV 180, Page 343 overlaps with part of the tract conveyed to Mary Beck Oppenheim by Deed Recorded in DV 136, Page 128, and presently owned by Andrew J. Rinders.
- The tract conveyed by William and Mary Jane Jasperston to Robert and Jacqueline Paulus by Quit Claim Deed Recorded in DV 271, Page 661 for Golf Course purposes overlaps with the entire North Part of the Quit Claim Deed conveyed by Lillian and Frank Sommers to Mary Jo McKinnan Recorded in DV 245, Page 458.
- Presuming that Emily Bayha and J. William Jasperston are all of the heirs of William Jasperston, it appears that Robert and Jacqueline Paulus have a half interest in the lands described in DV 271, Page 661. Also Mary Jo McKinnan has a half interest in the lands described in DV 245, Page 458. Emily Bayha has a half interest in a strip of ground 5 foot wide and immediately adjacent to the eastern 1/4th line of Fairway Drive and J. William Jasperston has a half interest in the lands described in DV 245, Page 458 south of the Paulus interest.
- The West Part of the House occupied by Andrew J. Rinders and the West Part of the land occupied by Andrew J. Rinders and defined by a chain link fence, East Wall of a Boat House and a Boat Channel, overlap with land conveyed by J. William and Mary Jane Jasperston to Robert and Jacqueline Paulus by Quit Claim Deed recorded in DV 271, Page 661 for Golf Course purposes.
- The tax and part of the Fairway of the 17th hole of the Golf Course occupy land conveyed by Lillian Sommers to Mary Beck Oppenheim by Deed recorded in DV 136, Page 128 and presently owned by Andrew J. Rinders.

PRESENTED FOR RECORD
 On the 5 day of Aug 19 87
 at 3:44 o'clock P.M.
 recorded Aug 6 19 87
 In Mercer Co., Ohio, Record of
 Plat Cabinet 7 Page 59
 Patricia E. Grady
 RECORDER - MERCER CO., OHIO
 JUL 17 1985

state of Ohio K/47
 GRAND LAKE ST. MARYS
 The Wonders Traverse Line and the Raudabaugh Traverse Line were reestablished in 1962 by G.P. Fernandez from original Conover Survey Tilted Raudabaugh Survey Stone and Wonders Survey Tilted found on the East and West Line of S. 2. by G.P. Fernandez.



NORTHWOOD

LAKE ST. MARYS, MERCER CO., O.

SCALE

W.M. JASPERSEN - OWNER - ST. MARYS, O.
 Assn. R. of W. - Ease. Vol. 291 Pg. 487
 Ease. Utility Purposes - Ease. Vol. 291 Pg. 490
 Waste Water Coll. Treatment - Agree. Vol. 51 Pg. 28

Asst. & Downing
Civil Engineers
Lima, Ohio

Engineers Certificate

Northwood Subdivision is laid out on a part of Sec. 2, T. 20 N. R. 10 E., in Jefferson Township, Mercer Co., O., bounded and described as follows: Beginning at a cross of the intersection of the center line of the St. Marys-Celina Highway and the center line of Northwood Drive, thence westerly along the center line of said highway a distance of 1743.38' to a point, thence southerly at an angle of 92° 52' with the center line of said highway to the north shore of Lake St. Marys, thence easterly along the said north shore of Lake St. Marys in its meanderings to a point where the said North Shore intersects the west line of North Shore Golf Club lands, thence northerly in said line to a point 800' south of the center line of the St. Marys-Celina Highway, thence north westerly at an angle of 42° 18' to a point, thence westerly at an angle of 42° 18' to the last line a distance of 4227' to a point, thence north westerly at an angle of 42° to the said last line 122.8' to a point on the center line of Northwood Drive, thence northerly 320' along the center line of said Northwood Drive to the place of beginning, said last line making an angle of 88° 32' with the center line of the St. Marys-Celina Highway. Said lands above described include a portion of the acreage which was leased to William Jaspersen of Paris, Ohio, in Reservoir land leases dated July 27, 1923.

Asst. & Downing
Civil Engineers
Lima, Ohio

Dedication

Know all men by these presents that the undersigned, owner of the land embraced in the above plat, does hereby certify that said plat is a true representation of same and does dedicate and give to the lot owners of Northwood, in common, the drives, lanes and roads shown on said plat subject, however, to the necessary right of way for all utilities of every kind and character for use of all the lot and land owners of said Northwood.

The docks, channels, piers, courts, shore lines, parks and water fronts are hereby dedicated to the sole and common use of all the lot and land owners of said Northwood, subject to the rights reserved to the general public in the Reservoir land lease granted by the State of Ohio to William Jaspersen on July 27, 1923.

Witness my hand this 29th day of May 1925

Witnesses
 R. C. Caldwell
 C. R. Vance

W. M. Jaspersen
 Owner

Acknowledgment

State of Ohio, Mercer County.
 Be it remembered that on this 29th day of May 1925 before me, A. E. Wolf, a Notary Public in and for said County personally came William Jaspersen and acknowledged the signing and sealing of said plat to be his voluntary act and deed for the use and purpose therein mentioned in testimony whereof I have hereunto subscribed my name and affixed my official seal.

A. E. Wolf
 Notary Public

Approved June 3-1925
 Division of Public Works

L. A. Bunker
 Sup't of Public Works

Note - This plat to upon
 same first filed

Records Certificate

No. 2916
 Received for record this 17th day of June 1925 at 10:14 a.m. and recorded this day of June 1925 in Plat Book 4, page 1

C. B. Wolf
 Deputy
 FES 890.22

Auditors Certificate

Transferred the day of June 1925

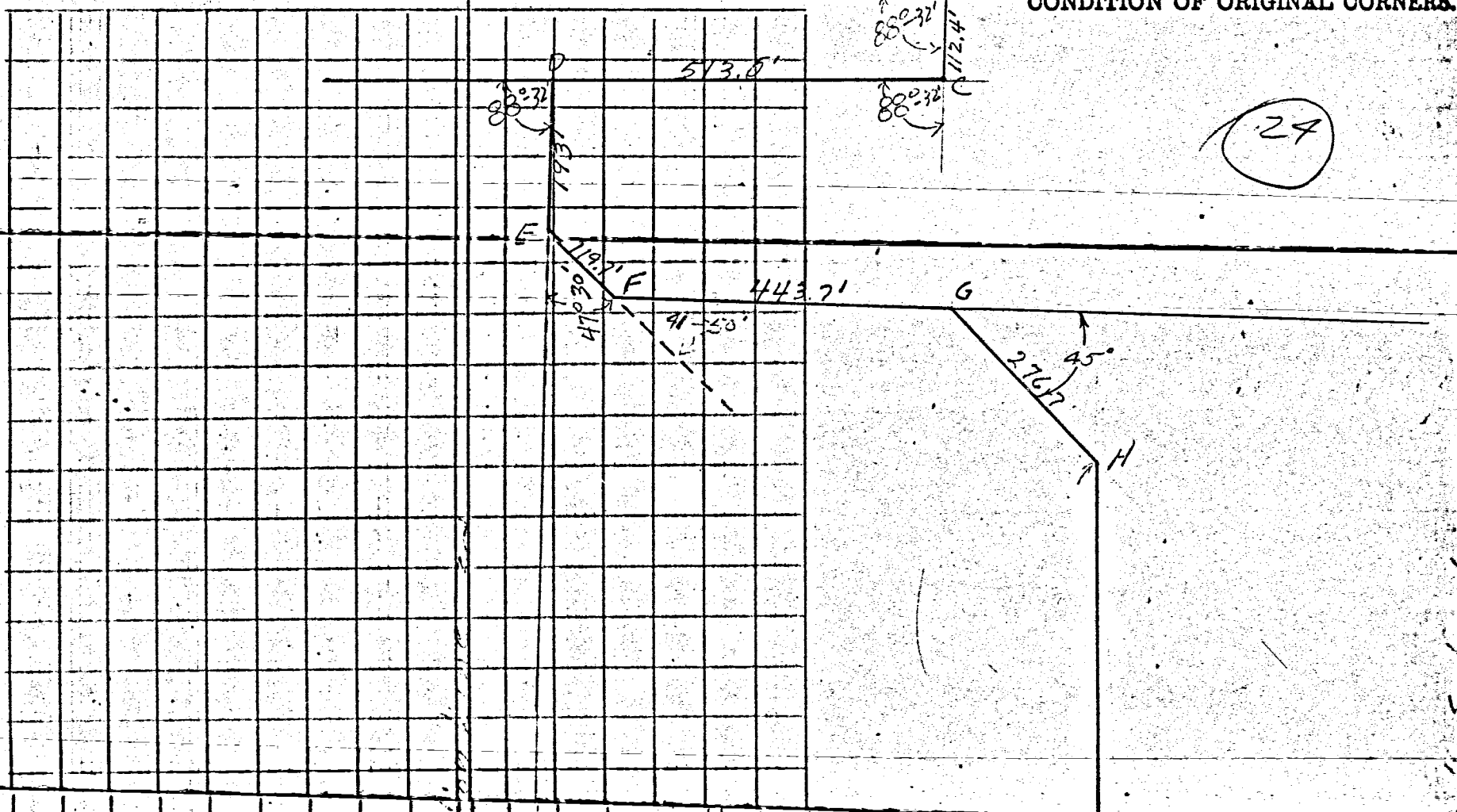
C. B. Wolf
 Deputy

Corrected Record as of Vol. 291 Page 487

SURVEY No. In Town 6 of Range 3 East. Plat and Notes of Survey made by me on the
 day of _____, A. D. 18____, in Sec. 2, Town 6, of Range 3, at the instance of
 Reestablishing the Property line of the Golf Course as
 sold by Lillian Soumer to Wm Guyer as surveyed by
 Karl Blockborn a registered Surveyor in 194____

2056.7
 2056.7


CONDITION OF ORIGINAL CORNERS.



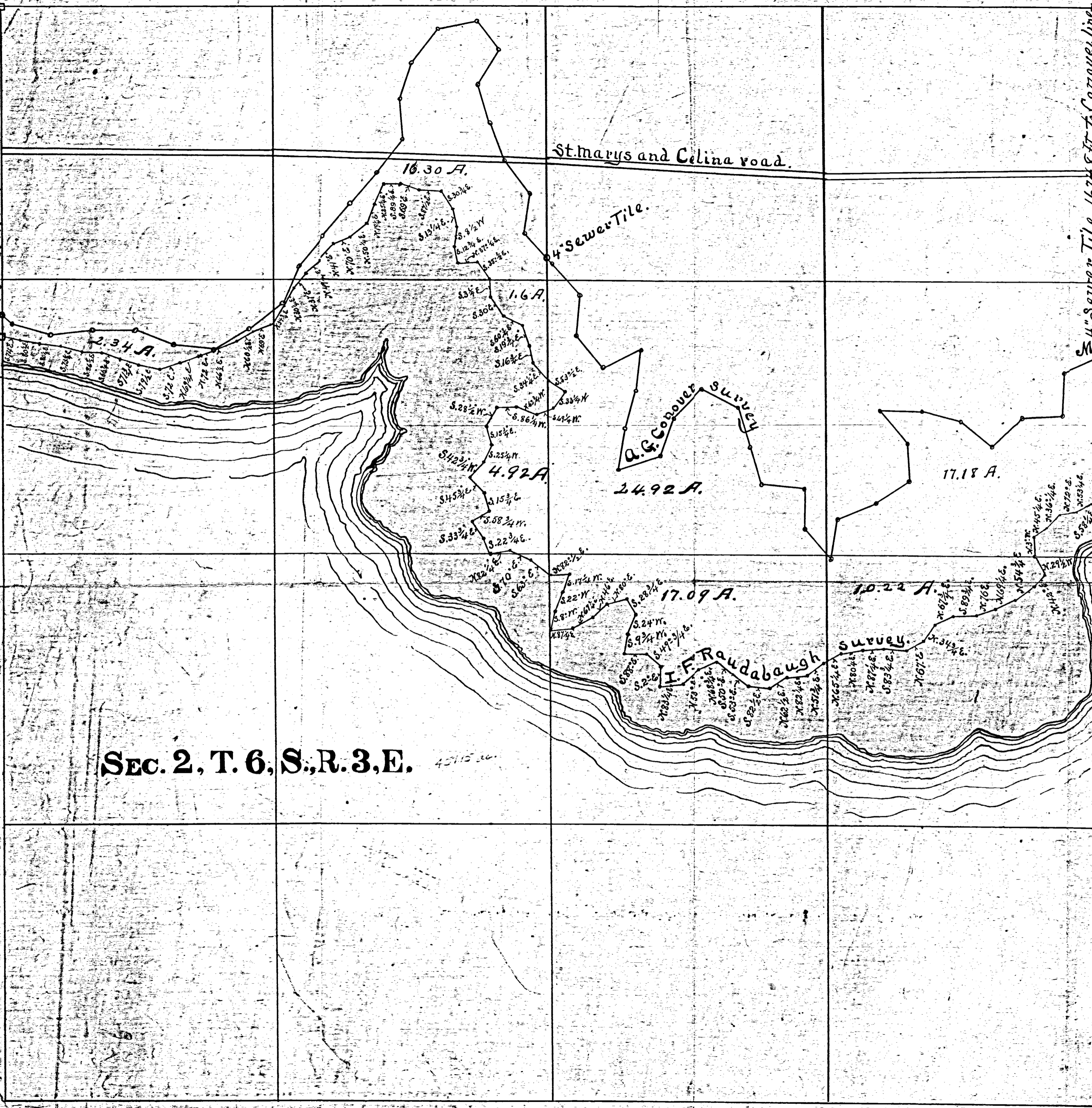
CORNERS DESCRIBED.	BEARING TREES.	D.	Course.	Dist.	Course.	Dist.	BEARING TREES.	D.	Course.	Dist.
NE 1/4 Sec 2.										
Northwood.										
1/2 Section 6 NE										
Center Section 2.										
<div style="display: flex; justify-content: space-between;"> <div style="width: 20%;"> <p>23 131 309 26 49</p> </div> <div style="width: 20%;"> <p>158° 05' 21 50' 179° 60'</p> </div> <div style="width: 20%;"> <p>255' 1201 83° 30'</p> </div> <div style="width: 20%;"> <p>451 95 546</p> </div> </div>										

83 45
 77 30
 150 75

158° 05'
 21 50'
 179° 60'



B 1/4 Sewer Tile 1674.5 ft. to Conover line S. 0 1/2 E.



SEC. 2, T. 6, S., R. 3, E.

No = 0 Starting point

S. 60° 00' W. 200	L. S. 74 E.
S. 2° 00' W. 200	L. S. 80 E.
S. 34° 15' W. 200	L. S. 80 1/2 E.
S. 41° 30' W. 200	L. S. 73 1/4 E.
N. 53° 30' W. 200	L. S. 86 1/2 E.
N. 75° 15' W. 200	L. S. 66 1/4 E.
N. 39° 15' W. 200	L. S. 71 1/4 E.
S. 41° 00' E. 200	L. S. 79 1/4 E.
S. 4° 00' E. 200	L. S. 72 E.
S. 56° 15' W. 200	L. S. 69 1/4 E.
S. 66° 00' W. 200	L. S. 69 1/4 E.
S. 1° 27' W. 200	L. S. 54 1/4 E.
N. 41° 10' W. 200	L. S. 72 E.
N. 1° 40' W. 200	L. S. 66 1/2 E.
N. 86° 10' W. 200	L. S. 42 E.
N. 16° 25' W. 200	L. S. 10 1/2 E.
N. 17° 10' W. 200	L. S. 29 1/2 W.
N. 64° 40' W. 200	L. S. 69 E.
S. 41° 50' W. 200	L. S. 3 W.
S. 20° 50' W. 200	L. S. 34 1/4 E.
S. 71° 35' W. 200	L. S. 45 1/4 E.
N. 10° 20' E. 200	L. S. 30 1/4 E.
N. 14° 20' E. 200	L. S. 36 1/4 E.
N. 6° 20' E. 200	L. S. 37 E.
S. 63° 20' W. 200	L. S. 72 E.
N. 42° 10' W. 200	L. S. 49 1/4 E.
N. 26° 50' E. 200	L. S. 53 1/4 E.
N. 40° 20' W. 200	L. S. 58 1/4 E. = C
N. 41° 40' W. 200	L. S. 70 E.
N. 7° 30' E. 200	L. S. 19 1/4 E.
N. 39° 25' W. 200	L. S. 25 1/4 E.
N. 19° 10' W. 200	L. S. 89 1/4 E.
N. 17° 15' W. 200	L. S. 69 E.
N. 31° 55' E. 200	L. S. 87 1/2 E.
N. 38° 30' W. 200	L. S. 30 1/4 E.
S. 78° 35' W. 200	L. S. 13 1/4 E.
S. 38° 30' W. 200	L. S. 8 1/2 W.
S. 19° 30' W. 200	L. S. 12 1/4 E.
S. 5° 00' E. 200	L. S. 87 1/4 E.
S. 38° 35' W. 200	L. S. 35 1/2 E.
S. 41° 15' W. 200	L. S. 30 E.
S. 40° 50' W. 200	L. S. 30 1/4 E.
S. 40° 05' W. 200	L. S. 60 1/4 E.
S. 23° 55' W. 200	L. S. 19 1/4 E.
S. 54° 50' W. 200	L. S. 16 1/4 E.
S. 59° 10' W. 200	L. S. 34 1/4 E.
N. 82° 26' W. 200	L. S. 53 1/4 E.
N. 69° 01' W. 200	L. S. 33 1/4 W.
S. 86° 29' W. 200	L. S. 69 1/4 W.
S. 85° 39' W. 200	L. S. 62 1/4 W.
N. 77° 51' W. 200	L. S. 28 1/2 W.
N. 48° 26' W. 65 10'	L. S. 23 1/4 W.
	L. S. 8 W.
	L. S. 87 1/4 E.
	L. S. 67 1/4 E.
	L. S. 80 E.
	L. S. 10 28 1/4 E.
	L. S. 24 W.
	L. S. 9 1/4 W.
	L. S. 8 E.
	L. S. 49 1/4 E.
	L. S. 2 E.
	L. S. 83 1/4 E.
	L. S. 53 E.
	L. S. 68 1/4 E.
	L. S. 50 E.
	L. S. 53 E.
	L. S. 82 1/2 E.
	L. S. 62 1/2 E.
	L. S. 82 1/4 E.
	L. S. 51 3/4 E.
	L. S. 65 1/4 E.
	L. S. 80 1/4 E.
	L. S. 87 1/4 E.
	L. S. 83 1/4 E.

D.C. Conover Survey