


0801101002

MACHINE-PRO TECHNOLOGIES, LLC SURVEY AND PLAT OF ANNEXATION TO THE CITY OF CELINA

PART OF W. 1/2 OF THE N.W. 1/4 OF SECTION 1, TOWN 6 SOUTH, RANGE 2 EAST, JEFFERSON TOWNSHIP, MERCER COUNTY, OHIO.

JANUARY 17, 2007

SCALE 1" = 100'



JOHN SPEICHER ETAL
O.R. 204 PG. 1968

N.W. COR. -
SEC. 1

W. LINE - N.W. 1/4 - SEC. 1
S 00°13'44" W 1370.46'

444.25'

250.00'

N 89°46'16" W 363.15'

2.801 TOTAL ACRES

S 89°46'16" E
263.15'

CORP. LINE

MACHINE-PRO TECHNOLOGIES, LLC
O.R. VOL. 173 PG. 2592
1.68 ACRE PARCEL

254.80'

CORP. LINE
S 00°13'44" W 303.12'

N 00°13'44" E 571.67' (T)

30.50'

30' R/W LINE

267.55'
S 79°22'00" E

W. MARKET ST. (60') (FORMERLY MUD PIKE)

101.71'

S 79°15'41" E 476.71'

CORP. LINE

30.00' (TO 5/8" BAR)

30.0ft

W. 1/4 PT. -
N.W. 1/4 -
SEC. 1

S 00°13'44" W
421.41'

MEYER RD.

James W. Geeslin
JAMES W. GEESLIN
P.S. No. 7764

SURVEYED BY

LEGEND

- ▲ = R.R. DATE NAIL FOUND.
- △ = MAG NAIL FOUND.
- = 5/8 INCH IRON BAR FOUND.
- ⊙ = P.K. NAIL SET.
- ⊗ = 5/8 INCH IRON BAR SET.
- ⊘ = R.R. SPIKE FOUND ..

GEESLIN LAND SURVEYING

107 N. CEDAR STREET
COLDWATER, OHIO 45828
PHONE: (419) 586-6155
FAX: (419) 678-9332



PERMANENT
PARCEL No. _____

Part of: _____ Sec. _____ T. _____ R. _____ Township

Grantor: _____ Area Retained: _____ Acres
Grantee: _____ Area Retained: _____ Acres

Deed References: _____

APPROVALS:
AGENCY: _____

Board of Health Date

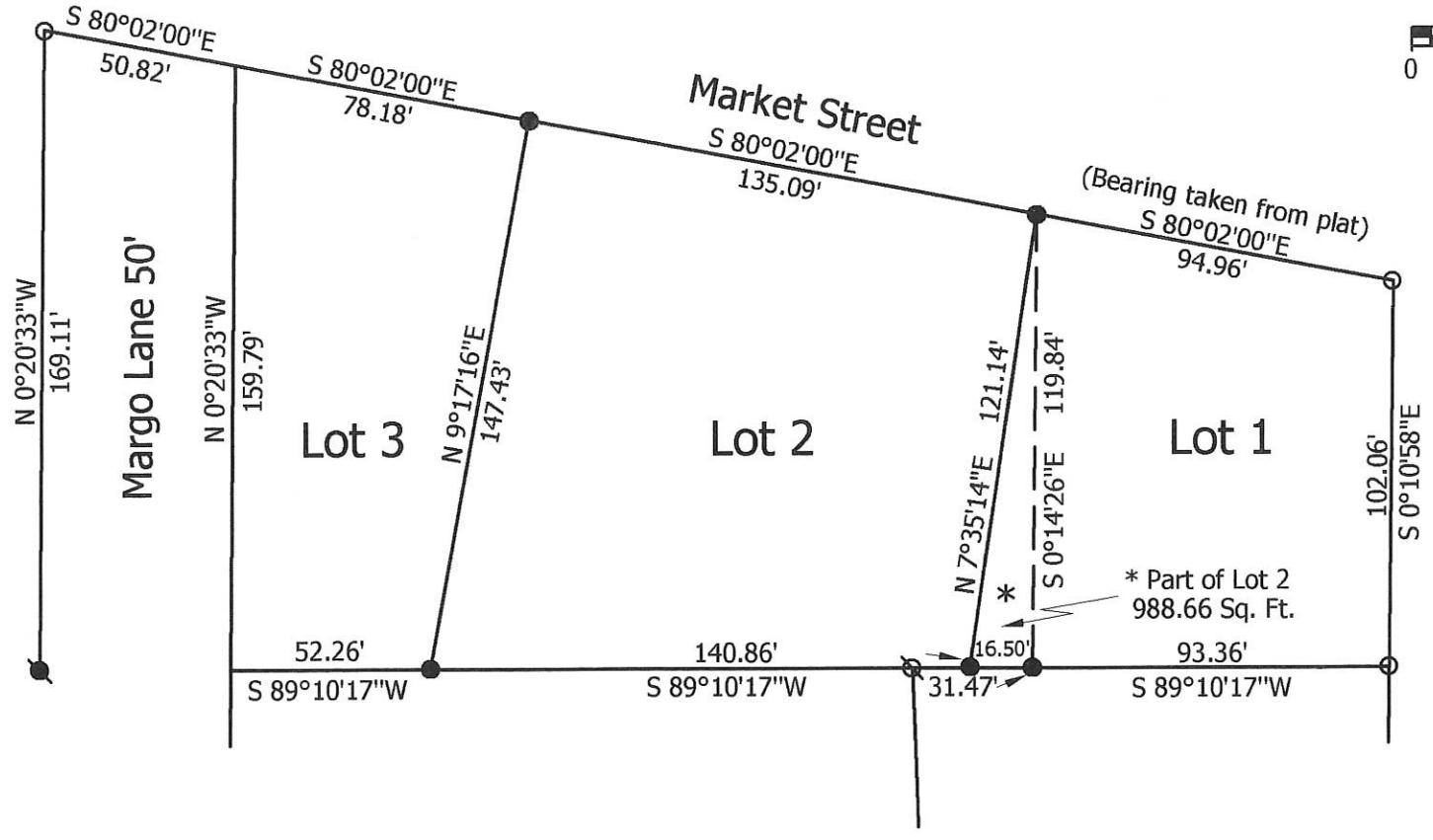
Date

Township Zoning Officer Date

County Engineer Date

08-A-1

08-01A
08-01-152-003



**Marbaugh
Land Surveying**
1210 Yorkshire Court
Celina, Ohio 45822
(419) 586-4293

Kent B. Marbaugh
Kent B. Marbaugh P.S. 7421

Knoth to Walter Survey

State of: Ohio County: Mercer

Township: Sec: Town: Range:

City/Village: Celina Subdivision: Shiverdecker Lot: 2

Deed Ref: O.R. 182, Pg. 1201 Date Surveyed: 10-15-04

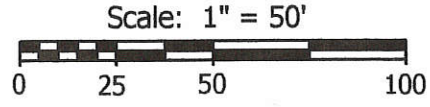
Approvals: Board of Health Date: County Engineer

08-01A
 08-01-152-001
 -002
 -003



Legend:

- Iron pipe found
- ⊗ Iron pipe found bent & off line
- 5/8" X 30" Iron pin w/cap set
- ⊗ Iron pin found



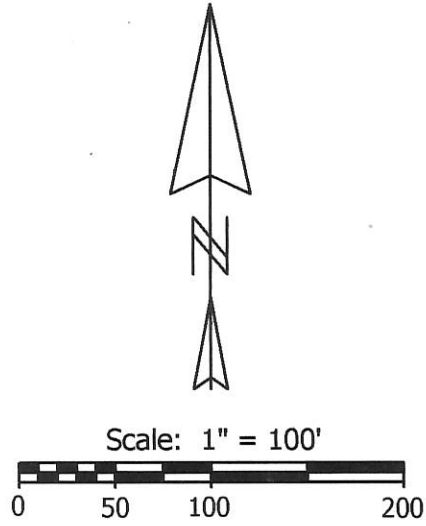
Knoth Survey

State of: Ohio County: Mercer
 Township: _____ Sec: _____ Town: _____ Range: _____
 City/Village: Celina Subdivision: Shiverdecker Lot: 2
 Deed Ref: O.R. 182, Pg. 1201 Date Surveyed: 5-26-04
 Approvals: _____ Board of Health _____
 Agency: _____ Date: _____
 _____ Township Zoning Inspector _____
 _____ County Engineer



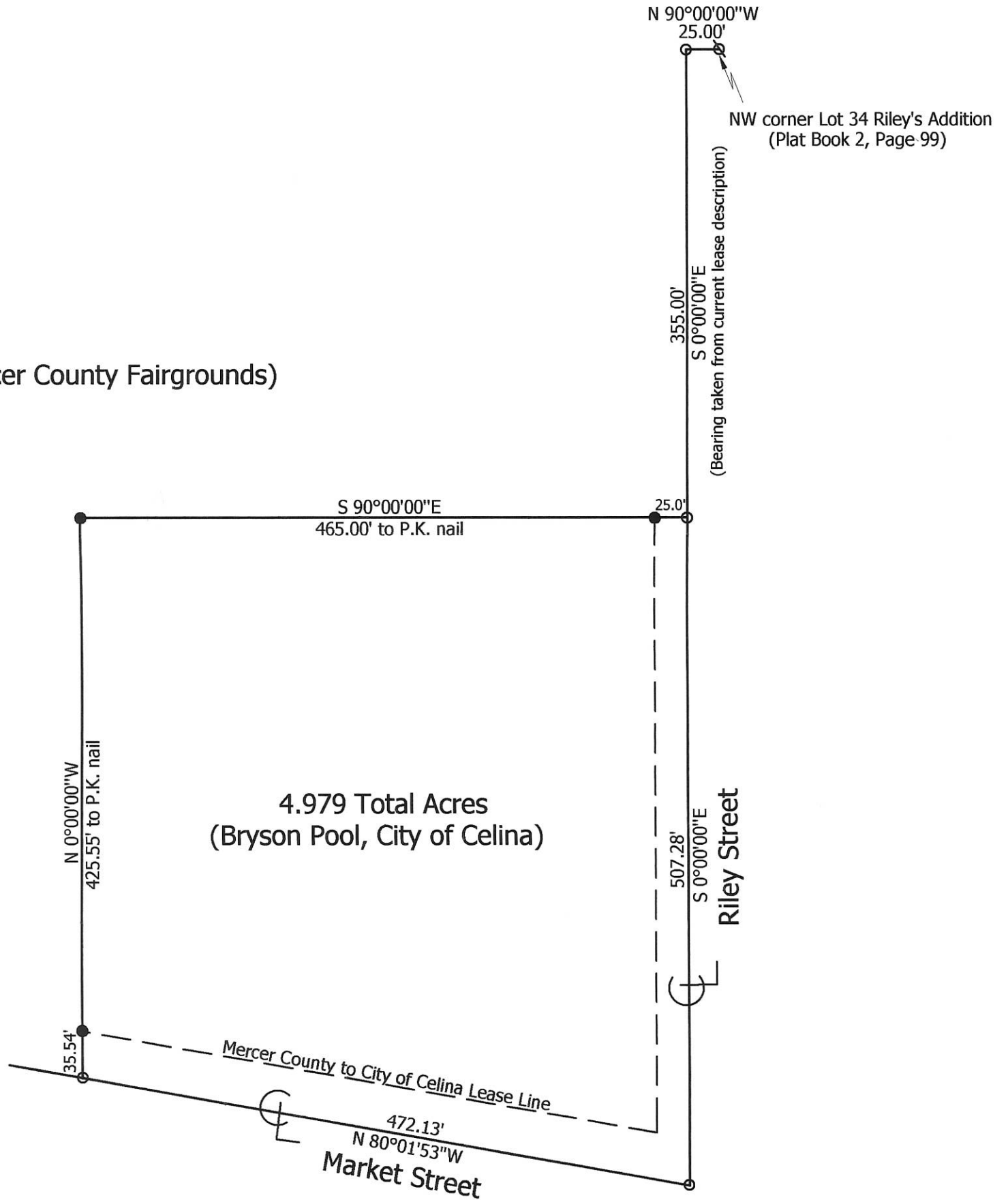
Marbaugh Land Surveying
 1210 Yorkshire Court
 Celina, Ohio 45822
 (419) 586-4293
Kent B. Marbaugh
 Kent B. Marbaugh P.S. 7421

0801126002



- Legend:**
- P.K. nail found (County Engineer)
 - Iron pin found (County Engineer)
 - ⊗ Iron pipe found (Gebhart)

(Mercer County Fairgrounds)



**Marbaugh
Land Surveying**
1901 Carolina Court
Celina, Ohio 45822
(419) 586-4293
Kent Marbaugh
Kent B. Marbaugh P.S. 7421



City of Celina Annexation Plat

State of: Ohio County: Mercer
 Township: Jefferson Sec: 1 Town: 6S Range: 2E
 City/Village: _____ Subdivision: _____ Lot: _____
 Deed References: Inst. #199600058032 Date Surveyed: 8-18-12

Approvals: Agency: <u>Board of Health</u>	Township Zoning Inspector	County Engineer
Date: _____		

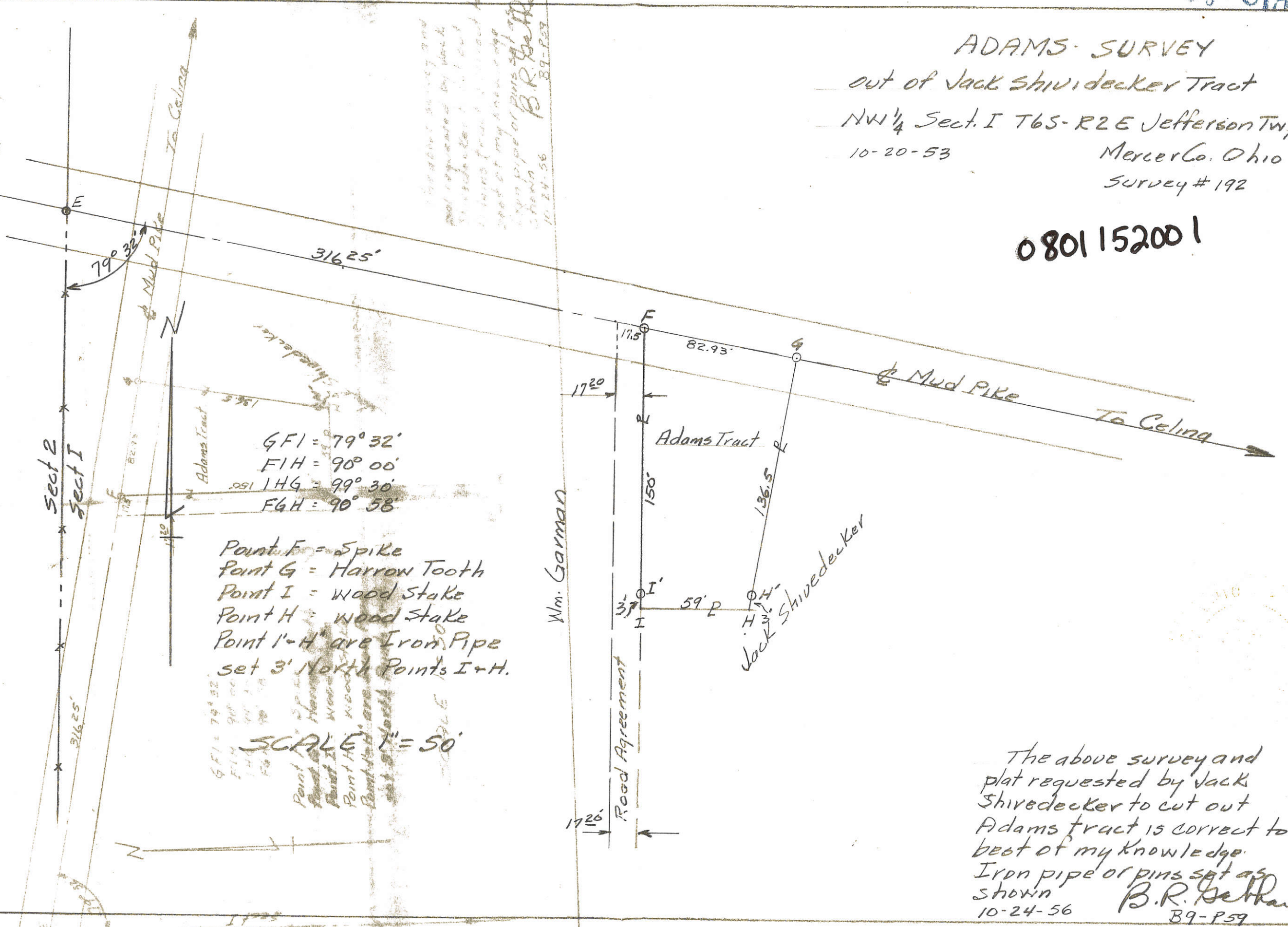
08-01A

ADAMS SURVEY

out of Jack Shivedecker Tract
NW 1/4 Sect. I T65 R2E Jefferson Twp
Mercer Co. Ohio
Survey # 192

ADAMS SURVEY
out of Jack Shivedecker Tract
NW 1/4 Sect. I T65-R2E Jefferson Twp
10-20-53
Mercer Co. Ohio
Survey # 192

0801152001



$\angle GF1 = 79^\circ 32'$
 $\angle F1H = 90^\circ 00'$
 $\angle H1G = 99^\circ 30'$
 $\angle FGH = 90^\circ 58'$

Point F = Spike
 Point G = Harrow Tooth
 Point I = Wood Stake
 Point H = Wood Stake
 Point I'-H' are Iron Pipe
 set 3' North Points I+H.

SCALE 1" = 50'

The above survey and
 plat requested by Jack
 Shivedecker to cut out
 Adams tract is correct to
 best of my knowledge.
 Iron pipe or pins set as
 shown
 B.R. Belthart
 10-24-56
 B9-P59

Wm. Garman

Road Agreement


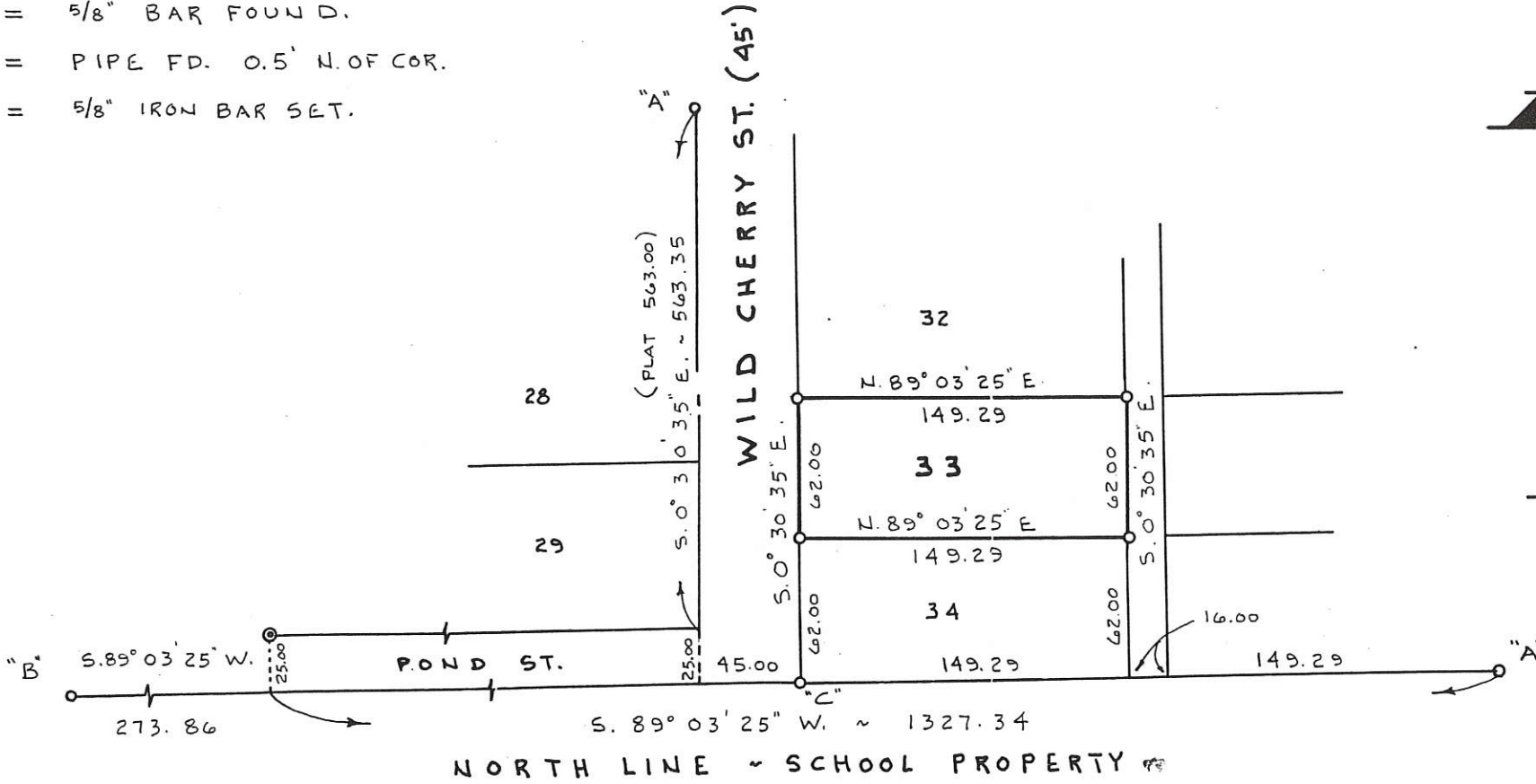
The above survey and
 plat requested by Jack
 Shivedecker to cut out
 Adams tract is correct to
 best of my knowledge.
 Iron pipe or pins set as
 shown
 B.R. Belthart
 10-24-56
 B9-P59

LEGEND

- ⊙ = CONC. MON. FD.
- "A" = PIPE FD.
- "B" = 5/8" BAR FOUND.
- "C" = PIPE FD. 0.5' N. OF COR.
- = 5/8" IRON BAR SET.

0801155004

SURVEYED BY James W. Meihls
 JAMES W. GEESLIN
 P.S. 7764



NORTH LINE ~ SCHOOL PROPERTY

MEIHLS SURVEY


OF LOT 33, WESTGLENN ADDITION, TO THE
 CITY OF CELINA, MERCER COUNTY, OHIO.

AUGUST 12, 1998

SCALE 1" = 60'

PERMANENT
 PARCEL No. _____

Part of: _____ Sec. _____ T. _____ R. _____ Township _____
 Grantor: _____ Area Retained: _____ Acres
 Grantee: _____ Area Transferred: _____ Acres
 Deed References: _____
 APPROVALS: _____
 AGENCY: _____ Board of Health _____ County Sanitary Engineer _____
 DATE: _____ County Engineer _____



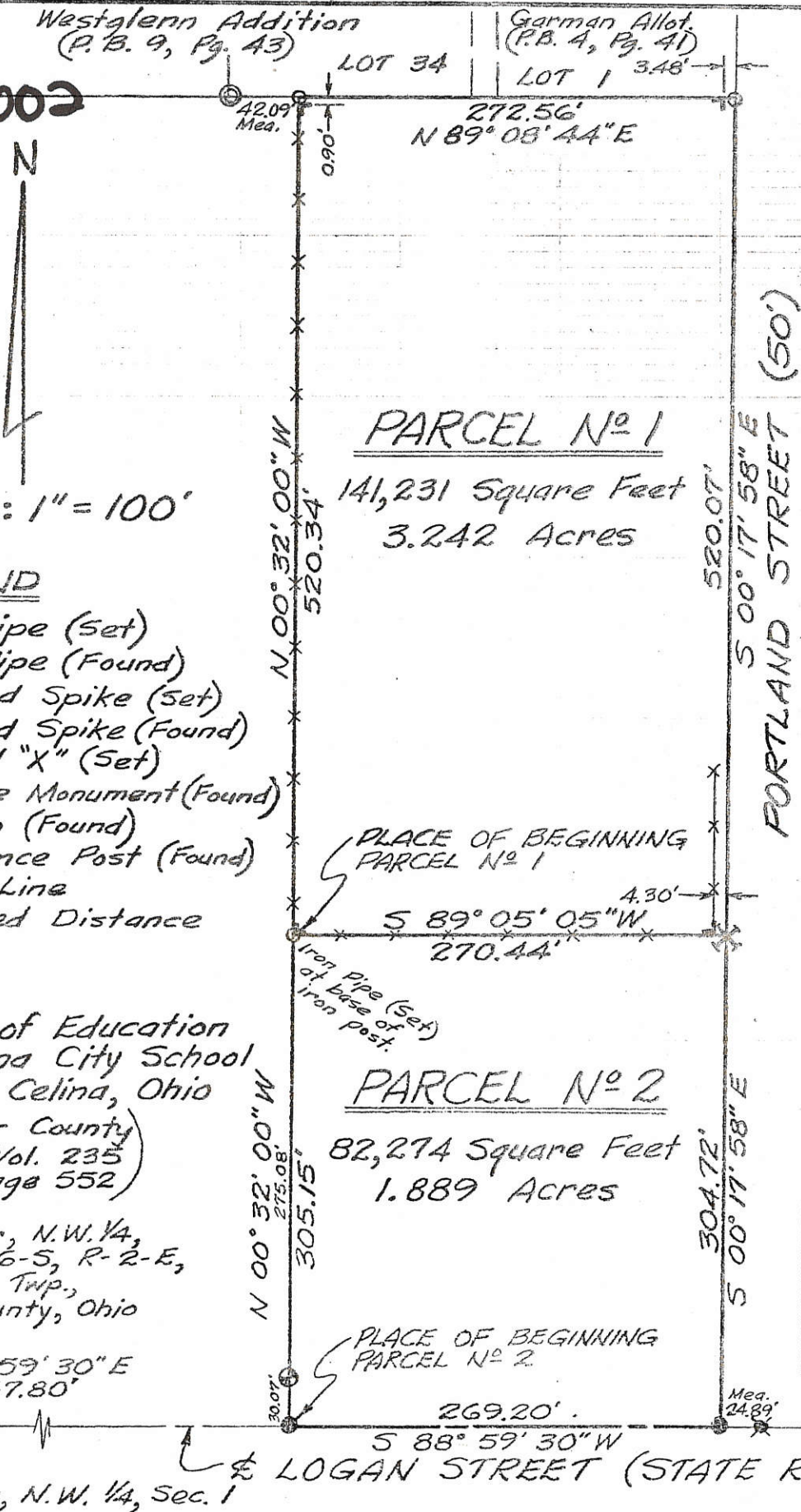
GEESLIN
LAND SURVEYING
 P. O. BOX 422
 804 EAST MARKET STREET
 CELINA, OHIO
 PHONE (419) 586-6155



KOHLI & KALIBER ASSOCIATES, LIMITED
CONSULTING ENGINEERS & SURVEYORS
311 EAST MARKET, LIMA, OHIO 45301

CLIENT Linda Chapman 0123 08-DIA
COUNTY Mercer TOWNSHIP Jefferson
SECTION 1 LOT NO. City of Celina
SUBDIVISION T-6-S, R-2-E
DATE 1-2-86 COMPUTED BY J.A.F. SURVEYED BY J.A.F.
SHEET NO. 1 OF 3

0801156002
1-003



LEGEND

- - Iron Pipe (Set)
- ⊙ - Iron Pipe (Found)
- - Railroad Spike (Set)
- ✕ - Railroad Spike (Found)
- ✕ - Chiseled "X" (Set)
- ⊕ - Concrete Monument (Found)
- ⊙ - Iron Pin (Found)
- ⌚ - Iron Fence Post (Found)
- *** - Fence Line
- Mea. - Measured Distance

The Board of Education
of the Celina City School
District of Celina, Ohio
(Mercer County)
Daed Vol. 235
Page 552

S.W. Corner, N.W. 1/4,
Sec. 1, T-6-S, R-2-E,
Jefferson Twp.,
Mercer County, Ohio

N 88° 59' 30" E
1057.80'

S. Line, N.W. 1/4, Sec. 1

Ben Nolan Lot Survey

Lot # 43 - Hawkins 1st Addit

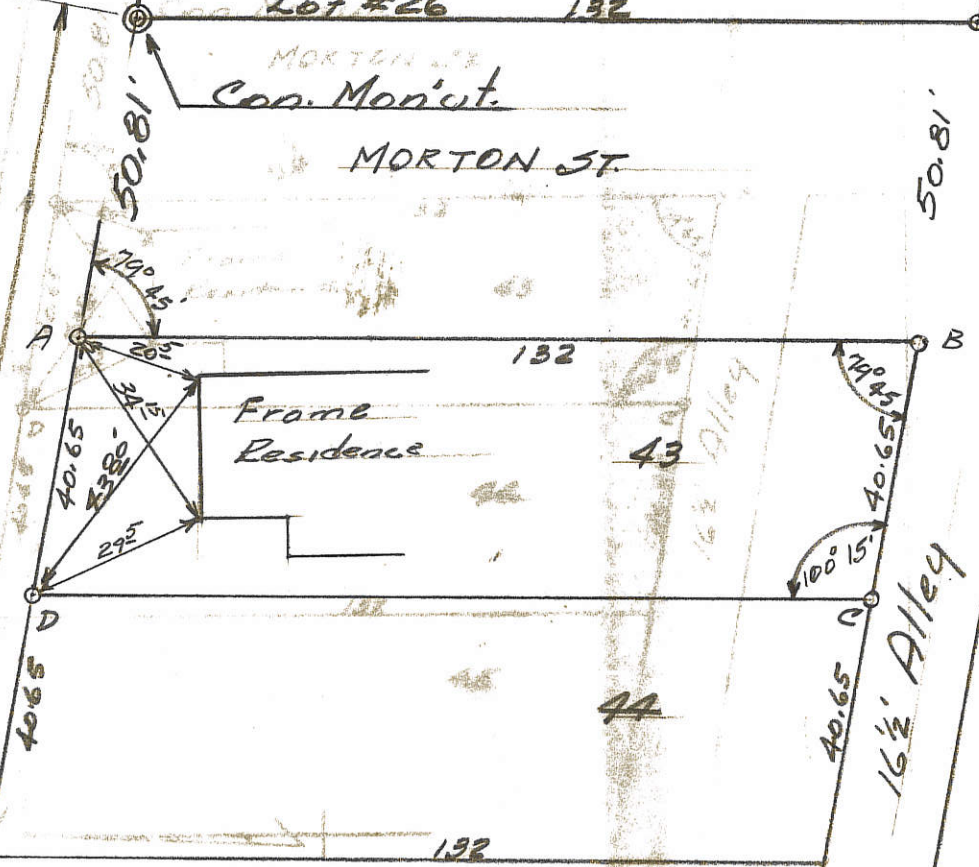
Celina - Ohio

Lot # 26 132

Con. Mon'ut.

MORTON ST.

West MARKET ST
622.96'



SCALE 1" = 30'

- A = 1/2" x 18" Iron Pin
- B = 1 1/4" x 30" " Pipe
- C = 1 1/4" x 30" " "
- D = 1 1/4" x 30" " "



SCALE 1" = 30'

- A = 1/2" x 18" Iron Pin
- B = 1 1/4" x 30" " Pipe
- C = 1 1/4" x 30" " "
- D = 1 1/4" x 30" " "

Plot of survey. Part of
 For exclusive use

I certify the above
 survey is correct to best
 of my knowledge.

Mon'uts set as shown.
 5-7-62 B.R. Yehland

Con. Mon'ut

LOT # 54

79° 45'

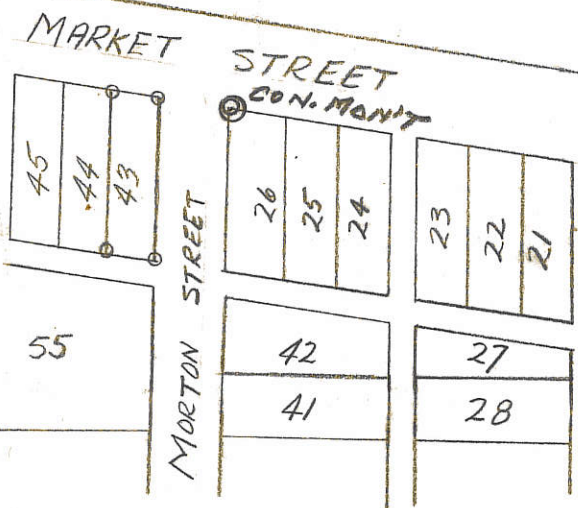
BEN NOLAN LOT SURVEY

Lot # 43 - HAWKINS Fst. Addt

6-5-62 CENNA - OHIO

080176008

080176007



LOCATION DETAIL

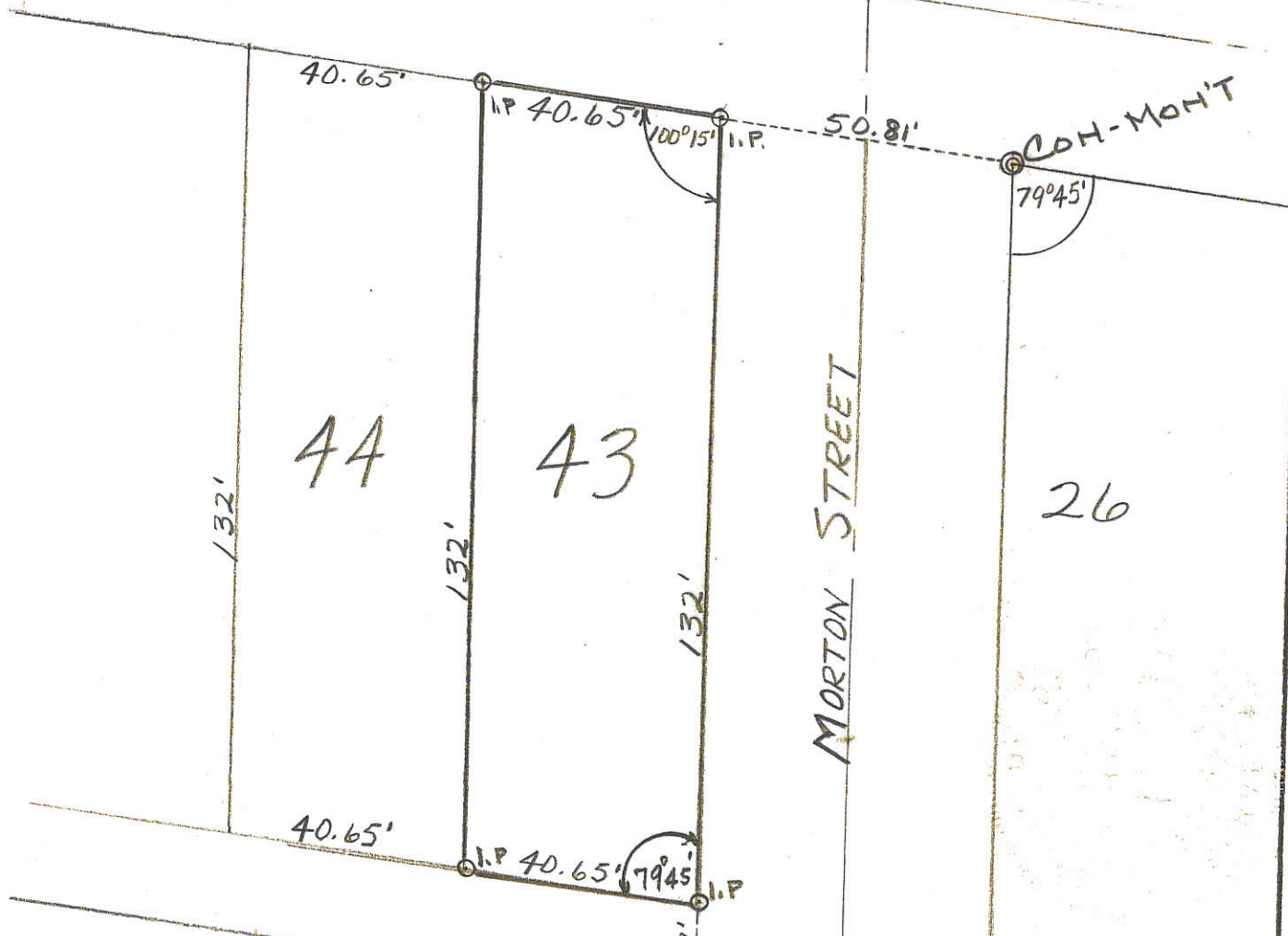
LOT 43

HAWKINS ADDITION



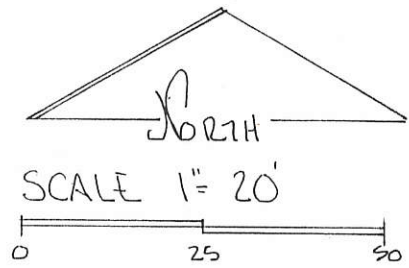
Scale - 1" = 30'

MARKET STREET



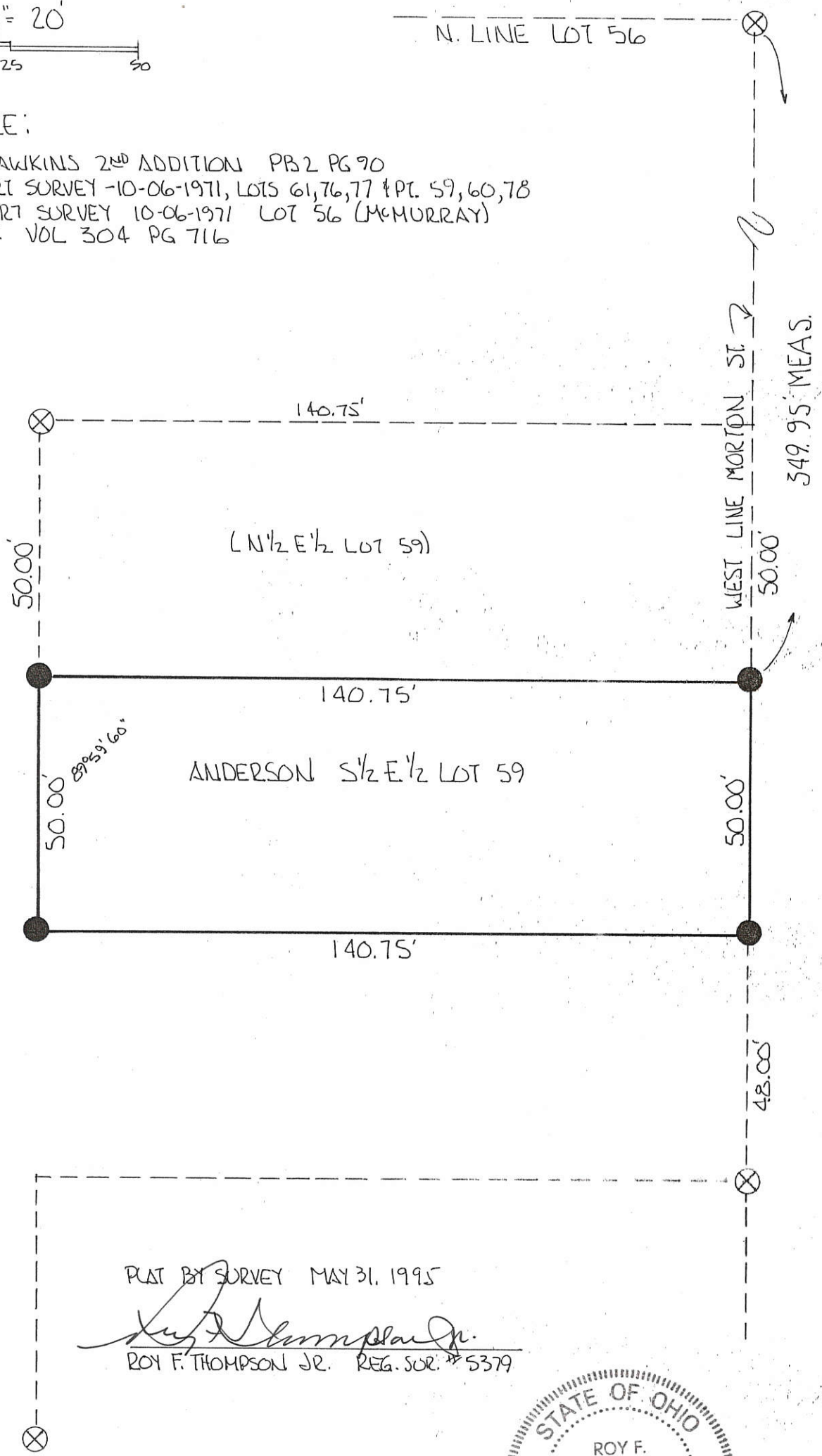
ANDERSON SURVEY
 S 1/2, E 1/2, LOT 59, HAWKINS 2ND ADDITION
 CITY OF CELINA, MERCER COUNTY, OHIO

Co Eng.
 08-01A
 080176029



REFERENCE:

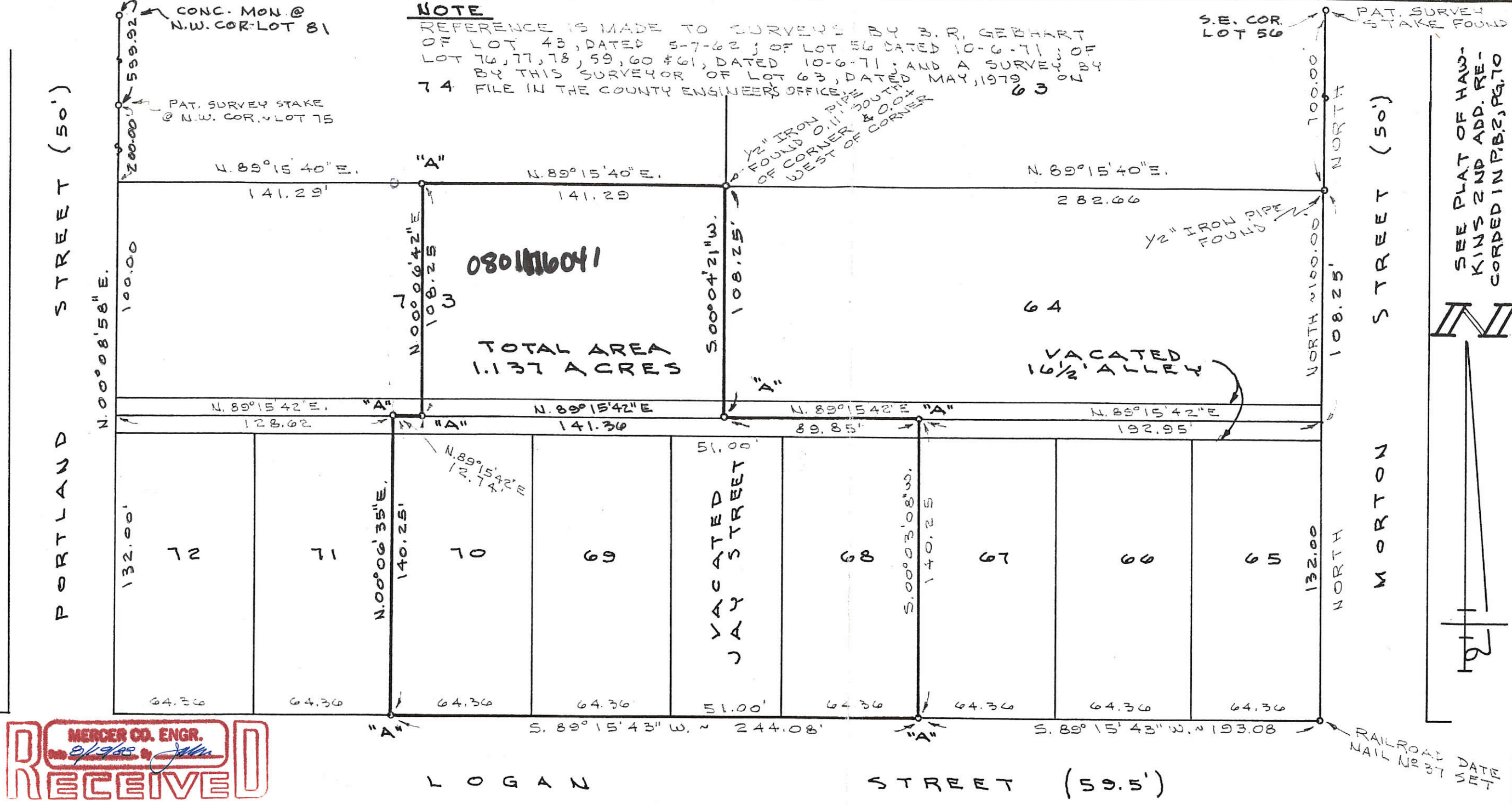
PLAT HAWKINS 2ND ADDITION PB 2 PG 90
 GEBHART SURVEY -10-06-1971, LOTS 61, 76, 77 & PT. 59, 60, 78
 GEBHART SURVEY 10-06-1971 LOT 56 (MCMURRAY)
 DEED: VOL 304 PG 716



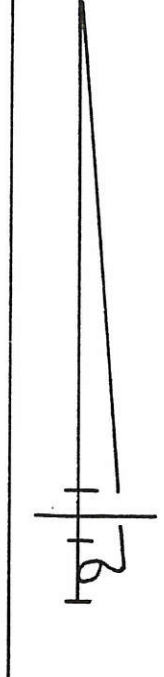
PLAT BY SURVEY MAY 31, 1995

Roy F. Thompson Jr.
 ROY F. THOMPSON JR. REG. SUR. # 5379





SEE PLAT OF HAWKINS 2ND ADD. RECORDED IN P. 82, PG. 70



PERMANENT PARCEL NO. 91-0124

Part of: _____ Sec. _____ T. _____ R. _____ Township _____ Acres

Grantor: _____ Area Retained: _____ Acres


Grantee: _____ Area Transferred: _____ Acres

Deed References: _____

APPROVALS: _____

AGENCY: _____ Board of Health _____ County Sanitary Engineer _____ County Engineer _____


DATE: _____



LEGEND
 "A" = 5/8" X 30" IRON BAR SET.

SURVEYED BY Gordon L. Geeslin
 GORDON L. GEESLIN
 REGISTERED SURVEYOR
 No. 5372

CHRISTMAN SURVEY
 IN HAWKINS 2ND ADDITION TO
 THE CITY OF CELINA, MERCER CO., OHIO.
 AUGUST 9, 1988



SCALE 1" = 50'

FILED IN SURVEY BOOK

GORDON L. GEESLIN
 LAND SURVEYOR
 810 EAST MARKET STREET
 CELINA, OHIO
 PHONE (419) 586-6155

0801177006


SURVEYED BY

James W. Geeslin
JAMES W. GEESLIN
P.S. No. 7764



N.E. COR. -
LOT 56
HAWKIN'S 2ND
ADDITION

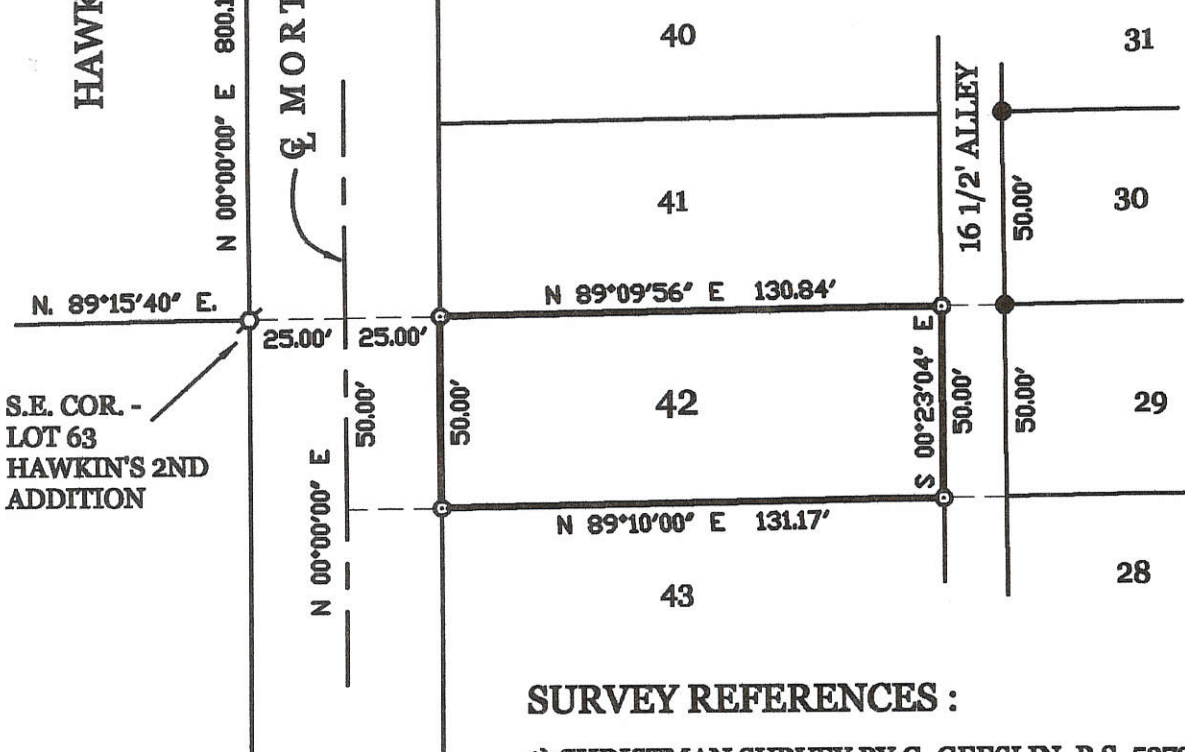
HAWKIN'S SECOND ADDITION



LEGEND

- △ = PATENT SURVEY STAKE FOUND.
- ⊘ = IRON PIPE FOUND.
- = 5/8 INCH IRON BAR FOUND.
- ⊙ = 5/8 INCH IRON BAR SET.

M cGEE'S ADDITION



SURVEY REFERENCES :

- 1) CHRISTMAN SURVEY BY G. GEESLIN, P.S. 5372, 8-9-88.
- 2) SURVEY OF LOT 30 BY B.R. GEBHART, 1-15-53..
- 3) G. GEESLIN SURVEY, OF S. PT. LOT 63, HAWKIN'S 2ND ADDITION, MAY 79.

**SURVEY OF LOT 42 IN McGEE'S ADDITION TO THE CITY OF CELINA ,
MERCER COUNTY , OHIO .**


JUNE 5, 2014



SCALE 1" = 50'

**GEESLIN
LAND SURVEYING**

525 S. SECOND ST.
COLDWATER , OHIO 45828
PHONE: (419) 678-7232



PERMANENT PARCEL No. _____			
Part of _____ Sec. _____ T. _____ R. _____ Township _____			
Grantor: _____		Area Retained: _____ Acres	
Grantee: _____		Area Retained: _____ Acres	
Deed References: _____			
APPROVALS: AGENCY: _____	Board of Health Date _____	Township Zoning Officer Date _____	County Engineer Date _____

08-01A

SMITH SURVEY
 LOTS NO. 30 & 31 & PT. LOT NO 29
 MCGEES ADDITION TO
 CELINA, OHIO
 JEFF. TWP., MERCER COUNTY, OHIO

66 21751

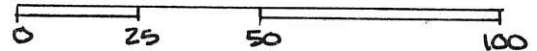
08-01A

080179008
 080179007



PARCELS NOT IN FLOOD HAZARD
 ZONE "FIRM" PANEL NO. 390393-0001B
 MAY 1977

SCALE 1" = 30'



DEED REF.

LOT 29 VOL. 309 PG. 245

LOT 30 VOL. 287 PG. 707

LOT 31 VOL. 292 PG. 505

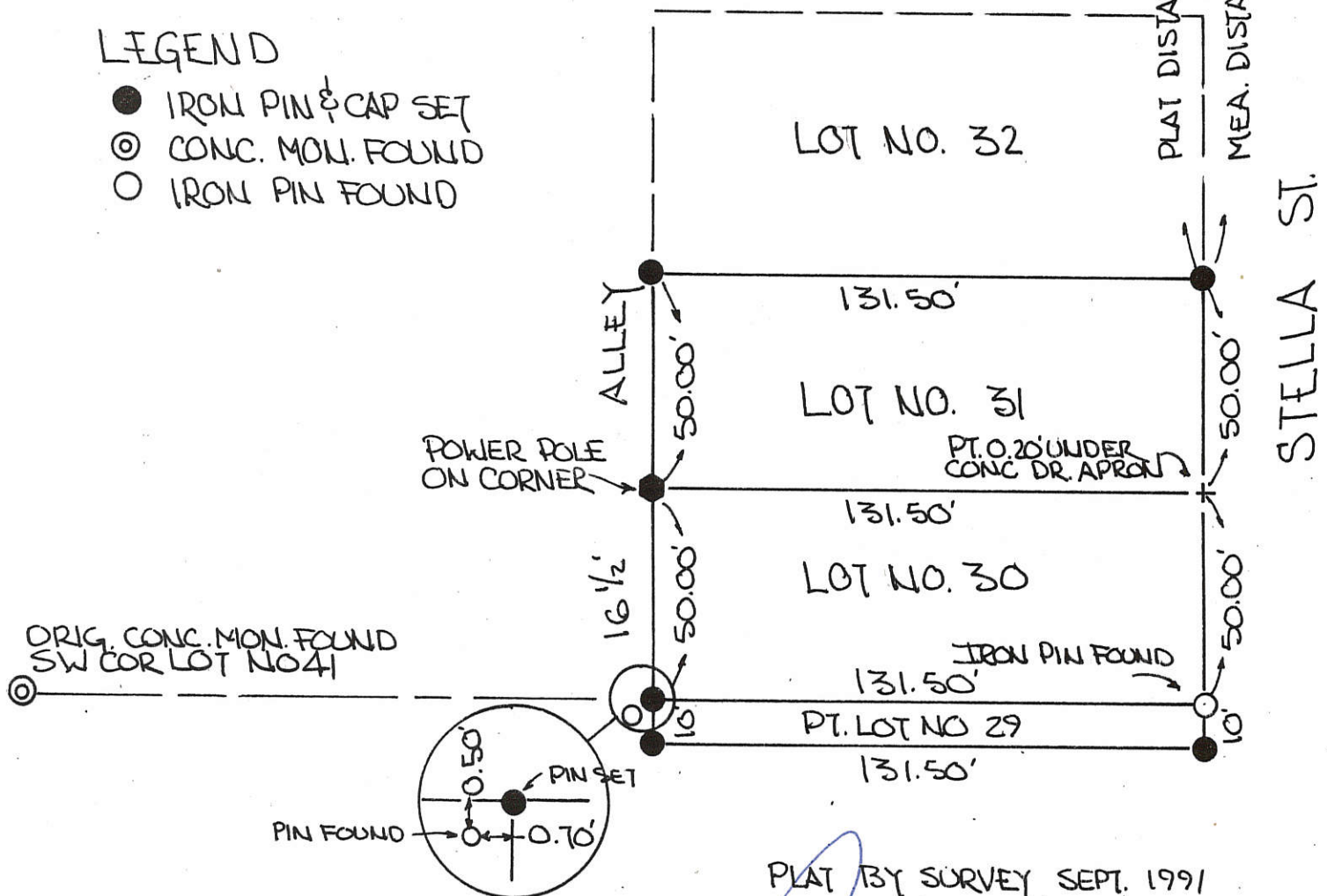
MCGEES ADDITION PLAT BK 2- PG 98

ORIG. CONC. MON. FOUND
 SE COR. LOT NO 33

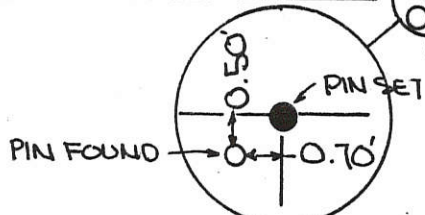
WARREN ST.

LEGEND

- IRON PIN & CAP SET
- ⊙ CONC. MON. FOUND
- IRON PIN FOUND




ORIG. CONC. MON. FOUND
 SW COR LOT NO 41



PLAT BY SURVEY SEPT. 1991


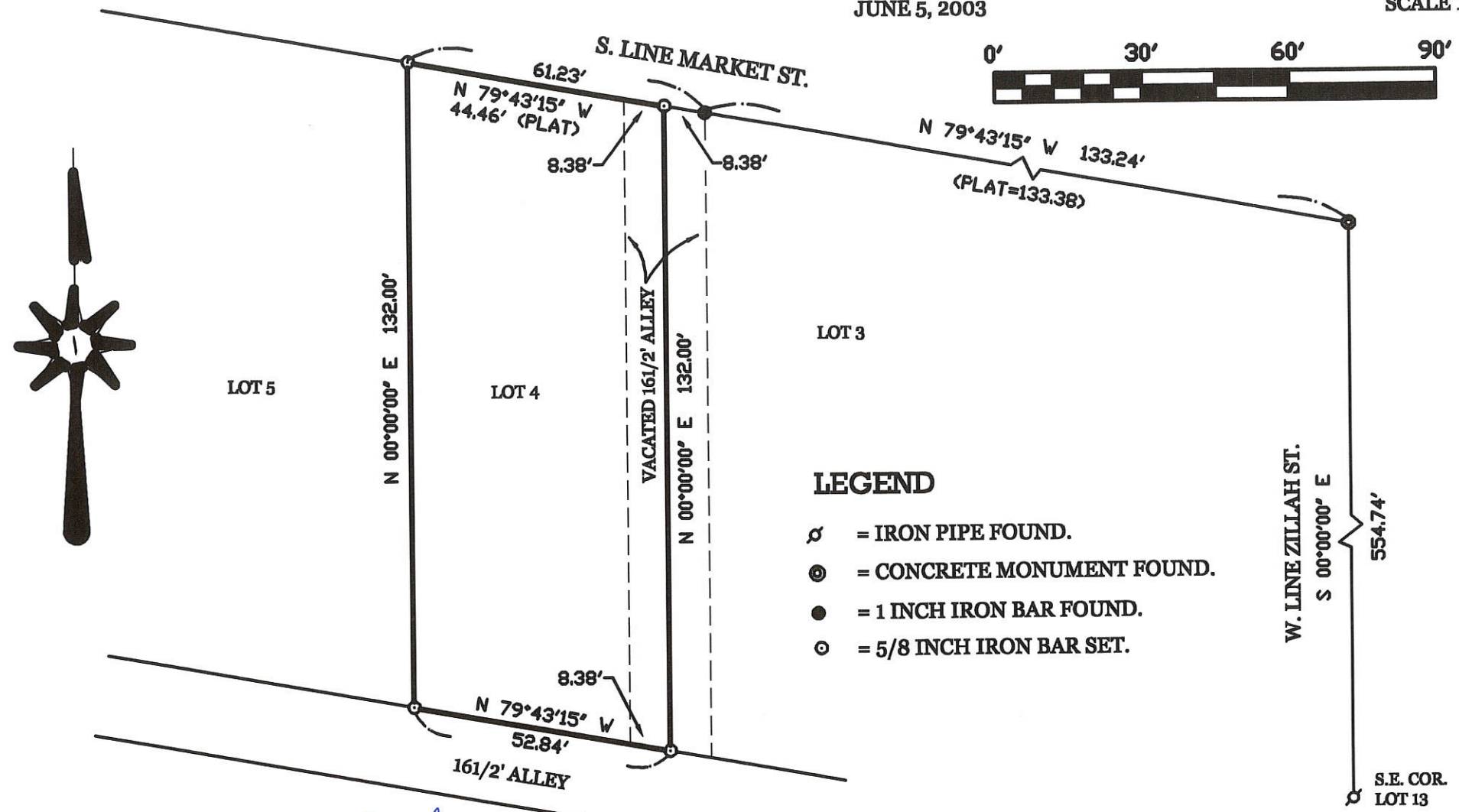
Roy F. Thompson Jr.

ROY F. THOMPSON JR. REG. SUR. # 5379-



08-01A
08-01-180-003

**SURVEY OF LOT 4 OF HAWKINS FIRST ADDITION
IN THE CITY OF CELINA, MERCER COUNTY, OHIO.**
JUNE 5, 2003 SCALE 1" = 30'



LOT 3

LOT 5

LOT 4


LEGEND

- ⊗ = IRON PIPE FOUND.
- ⊙ = CONCRETE MONUMENT FOUND.
- = 1 INCH IRON BAR FOUND.
- ⊙ = 5/8 INCH IRON BAR SET.

SURVEYED BY

James W. Geeslin
JAMES W. GEESLIN

P.S. No. 7764



**GEESLIN
LAND SURVEYING**

P.O. BOX 422
CELINA, OHIO 45822
PHONE: (419) 586-6155
FAX: (419) 678-9332

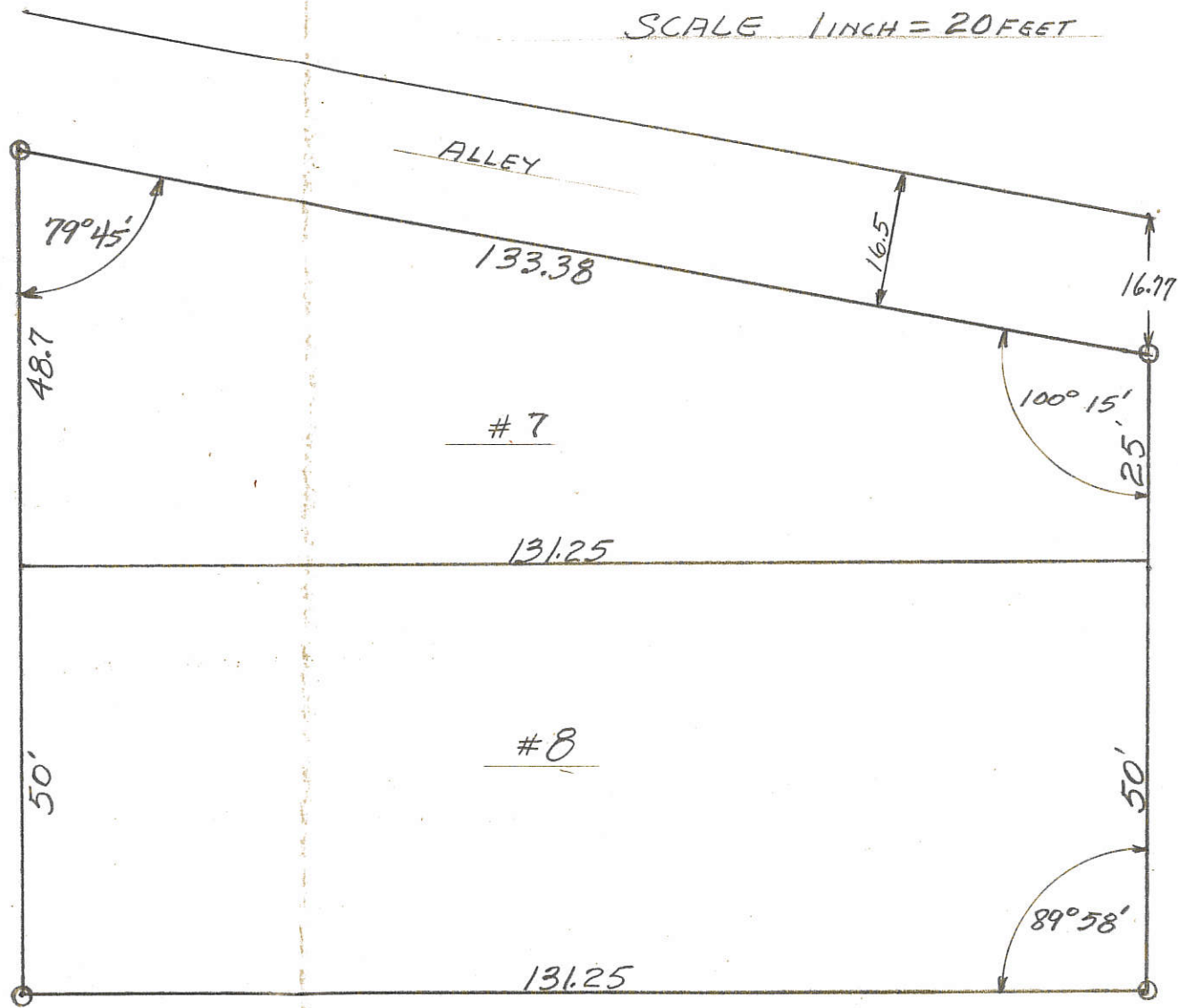
PERMANENT PARCEL No.	Sec	T.	R.	Township		
Grantee	Area Retained	Acres	Grantee	Area Retained	Acres	
Deed References	APPROVALS					
AGENCY	Board of Health	Date	Township Zoning Officer	Date	County Engineer	Date

0801180011

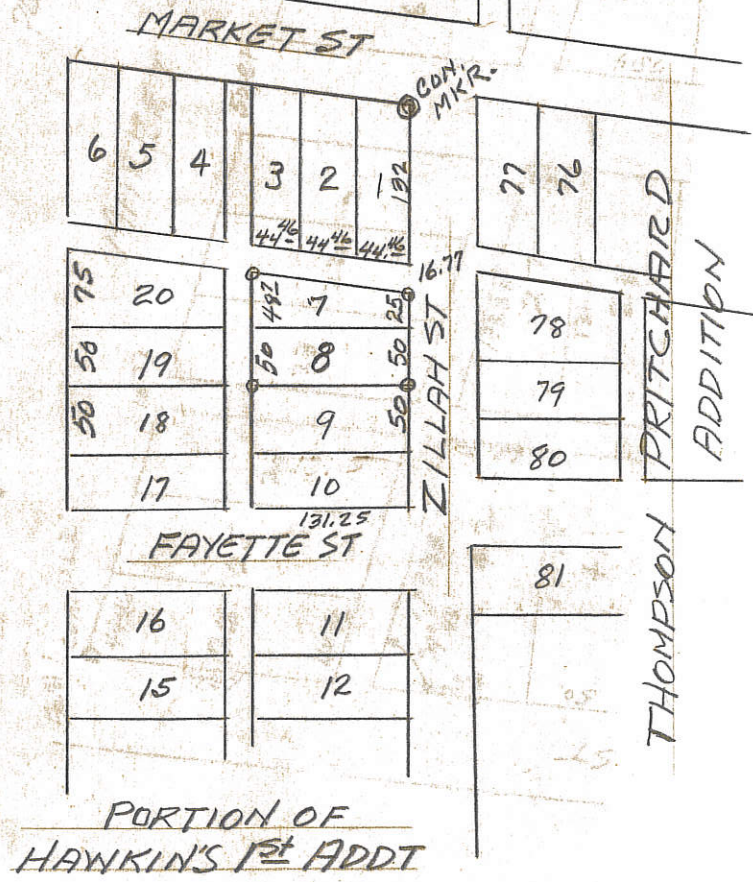
SURVEY LOTS 7-8
HAWKIN'S FIRST ADDITION
CELINA-OHIO

○ = IRON PIPE

SCALE 1 INCH = 20 FEET



DETAIL LOTS - 7-8



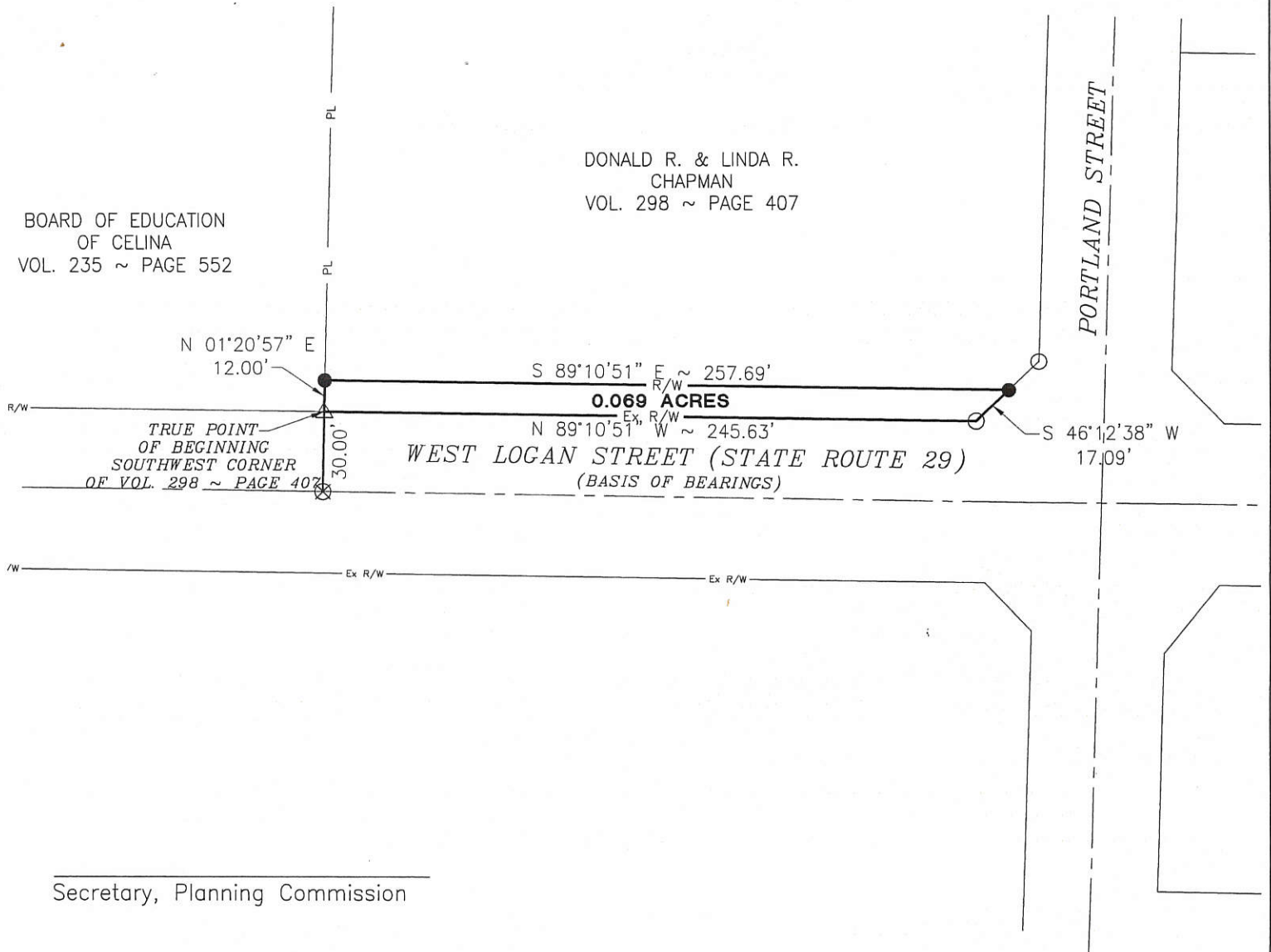
See Map 1

PERMANENT EASEMENTS FOR HIGHWAY RIGHT OF WAY

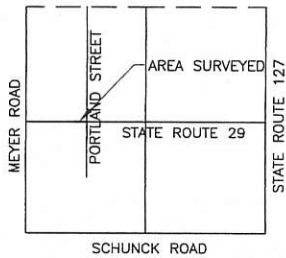
BEING A PARCEL OF LAND LOCATED IN THE NORTHWEST QUARTER SECTION 1, JEFFERSON TOWNSHIP,
TOWN 6 SOUTH, RANGE 2 EAST, MERCER COUNTY, CITY OF CELINA, OHIO

DONALD R. & LINDA R.
CHAPMAN
VOL. 298 ~ PAGE 407

BOARD OF EDUCATION
OF CELINA
VOL. 235 ~ PAGE 552



Secretary, Planning Commission

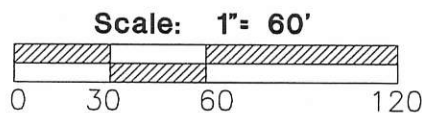


LOCATION MAP
SECTION 1



LEGEND

- △ Concrete Monument Found
- ∅ Iron Pipe Found
- Iron Pin Found
- Iron Pin Set
- ⊙ Mag Nail Set
- ⊗ Mag Nail Found



D:\208803.02\Chapman Survey.dwg

FANNING HOWEY

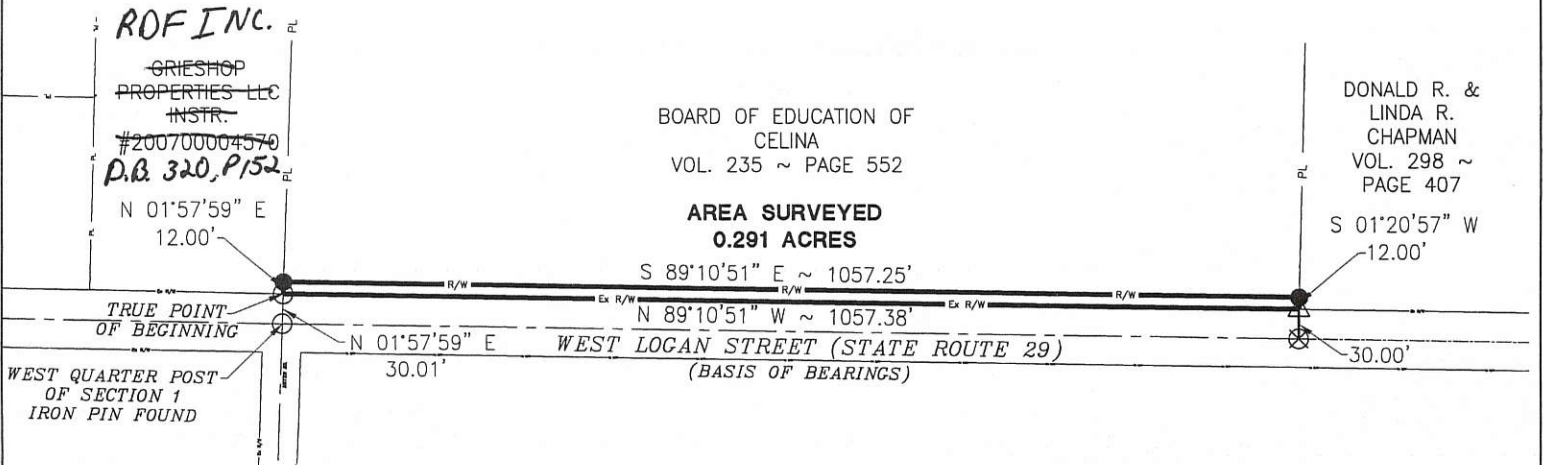
CIVIL ENGINEERING DIVISION
1200 IRMSCHER BLVD. CELINA, OHIO 45822

www.fhai.com/civilengineering 419.586.2292
614.764.4661

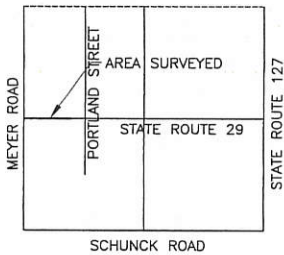
Surveyed By:
Craig W. Mescher Reg. Surveyor No. 8237
Date: 6-17-09

PERMANENT EASEMENTS FOR HIGHWAY RIGHT OF WAY

BEING A PARCEL OF LAND LOCATED IN THE NORTHWEST QUARTER OF SECTION 1, JEFFERSON TOWNSHIP,
TOWN 6 SOUTH, RANGE 2 EAST, MERCER COUNTY, CITY OF CELINA, OHIO



Secretary, Planning Commission

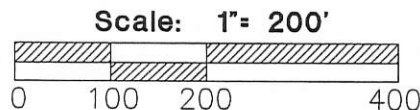


LOCATION MAP SECTION 1



LEGEND

- △ Concrete Monument Found
- ⊙ Iron Pipe Found
- Iron Pin Found
- Iron Pin Set
- ⊙ Mag Nail Set
- ⊗ Mag Nail Found



D:\208803.02\Board of Education Survey.dwg

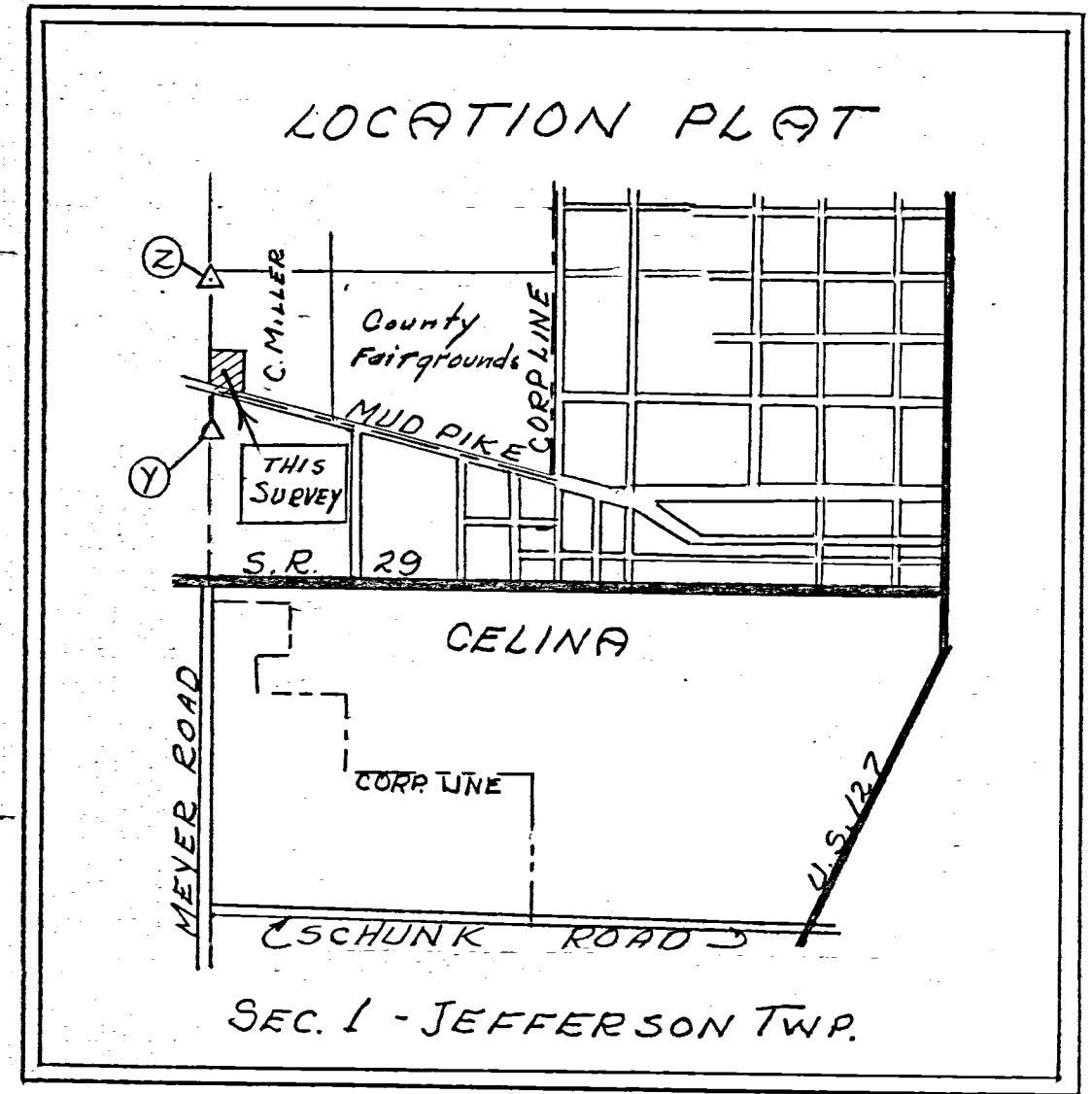
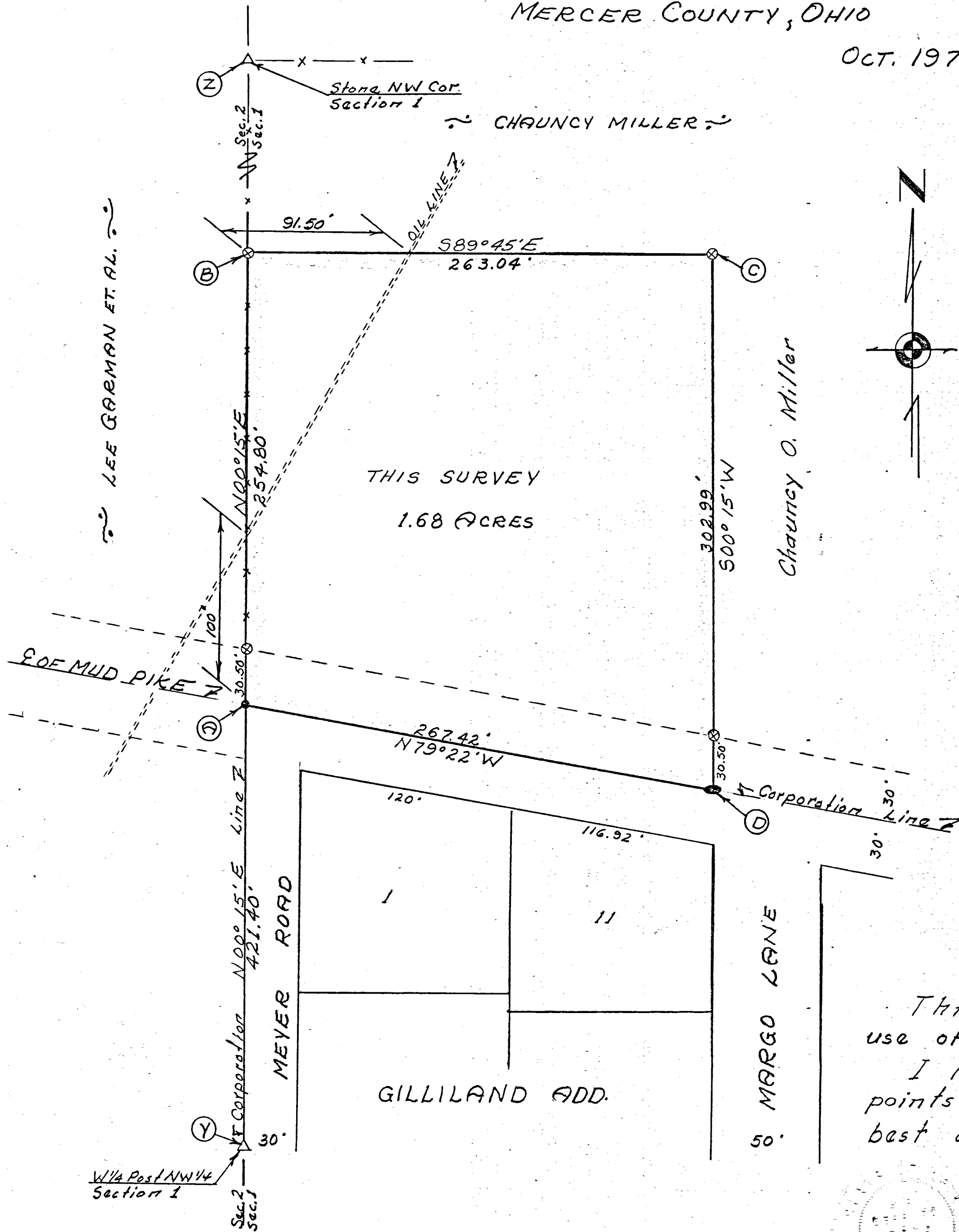
FANNING HOWEY
CIVIL ENGINEERING DIVISION
1200 IRMSCHER BLVD. CELINA, OHIO 45822
www.fhai.com/civilengineering 419.586.2292
614.764.4661

Surveyed By:
Craig W. Mescher Reg. Surveyor No. 8237
Date: 6-17-09

MILLER-SPEICHER SURVEY

PART W 1/2 - NW 1/4 SECTION 1
T6S, R2E, JEFFERSON TWP.
MERCER COUNTY, OHIO

OCT. 1974



Scale: 1" = 50'


Legend:

- ⊗ = Patented iron survey stake
- = Railroad spike
- = P.K. Nail
- △ = Section Stone

SURVEYOR'S CERTIFICATE:

This survey at the request of, and for the exclusive use of, Marcus Speicher.

I hereby certify this survey showing section points and iron stake markers to be correct to the best of my knowledge.



10/26/74

B. J. Gebhart
Reg'd. Surveyor #3909

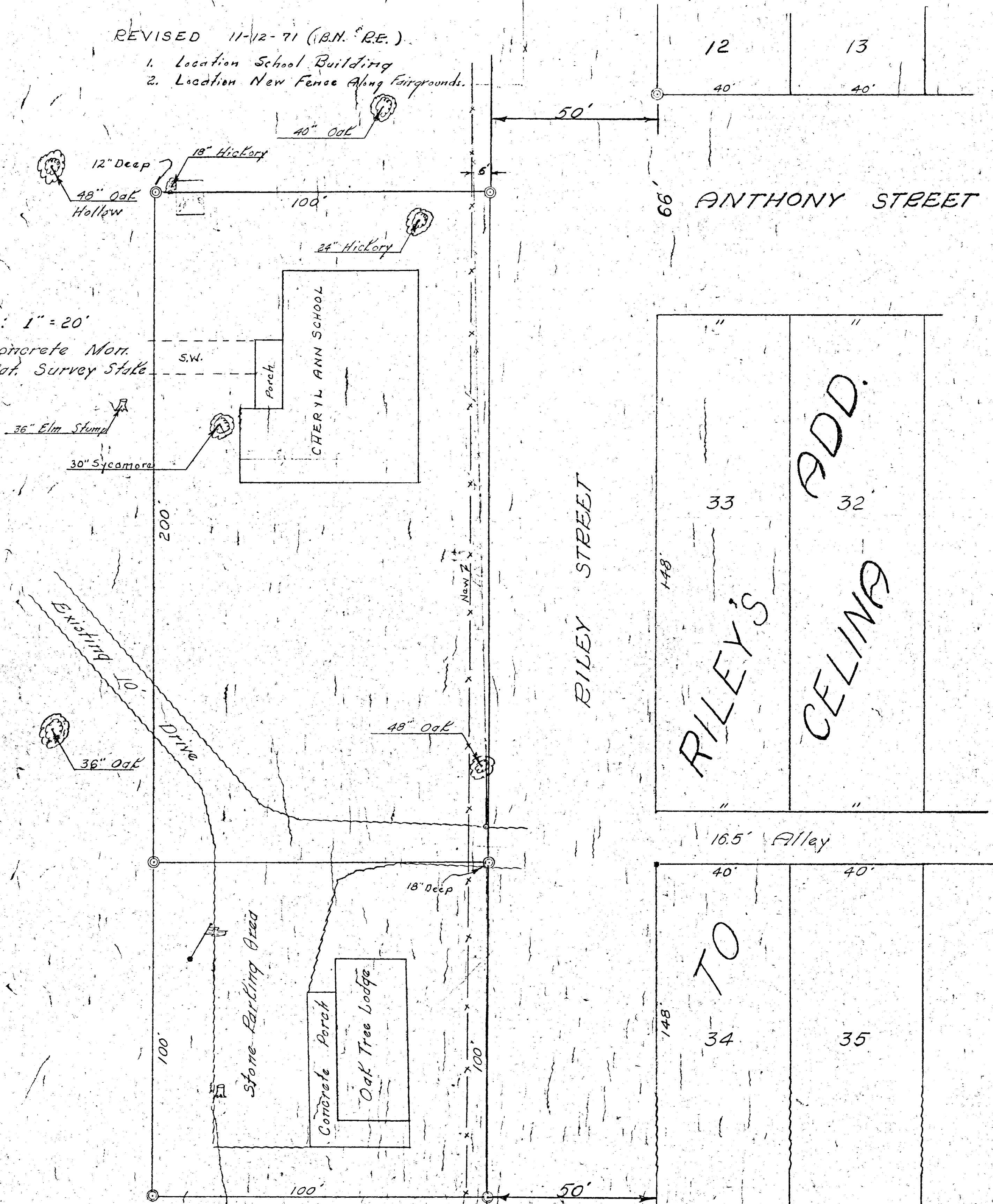
LEASE SURVEY
 RETARDED CHILDRENS SCHOOL & OAK TREE LODGE
 PART E 1/2 NE 1/4 NW 1/4 SEC. 1, T6S, R2E
 JEFFERSON TOWNSHIP, MERCER CO., OHIO
 B.P. GEBHART, MERCER CO. ENGINEER

REVISED 11-12-71 (B.N. R.E.)
 1. Location School Building
 2. Location New Fence Along Fairgrounds.

Scale: 1" = 20'

⊙ Concrete Mon.
 • Pat. Survey Stake

MERCER CO. FAIRGROUNDS



Surveyed at the request of the Mercer County Commissioners.
 Notes in Miscellaneous Survey Book 151, Pages 20, 21.

9/22/60 B.E.

GILLILAND SUBDIVISION
IN THE CORP. OF CELINA, OHIO
PART OF THE NW 1/4, SEC. ONE
T6S, R2E, JEFF. TOWNSHIP
MERCER COUNTY, OHIO

● Concrete Monument
○ Iron Pipe

DEDICATION

Know all men by these presents that the undersigned owners of the land embraced in this plat do certify that the said plat is a true representation of the same and that we do dedicate the streets appearing hereon to public use forever.

5/24/65
Date

Theodore B. Gilliland
Lucille Gilliland
Owners

ACKNOWLEDGEMENT

STATE OF OHIO, COUNTY OF MERCER:
Before me a Notary Public in and for said County and State personally appeared the abovesigned owners and acknowledged the signing of the above to be their own free act and deed.

In testimony whereof I have affixed my hand and seal this 24th day of May 1965
Notary Public

PLANNING COMMISSION APPROVAL

We hereby certify that this plat has been found to comply with the Standards of the Planning Commission, of the City of Celina, Ohio.
Approved this 2 day of August 1965.

H. Bowman President
H. F. Wagner
Robert L. Hecht
Al. Schubert
D. J. Miller
CITY COUNCIL ACCEPTANCE

We hereby certify that the accompany plat was approved and accepted by the Council of the City of Celina, Ohio, at a regular meeting of said Council this 13 day of Dec 1965.

COUNTY AUDITORS CERTIFICATE

Received for transfer this 14 day of December 1965.

Tom Timmerman
Mercer County Auditor

COUNTY RECORDERS CERTIFICATE

Received for record this 15 day of December 1965.
at 10:00 A.M. o'clock. Recorded in Plat Book No. 9
Page 21 Fee paid \$ 4.25

Gertrude M. Cain
Mercer County Recorder

SURVEYORS CERTIFICATE

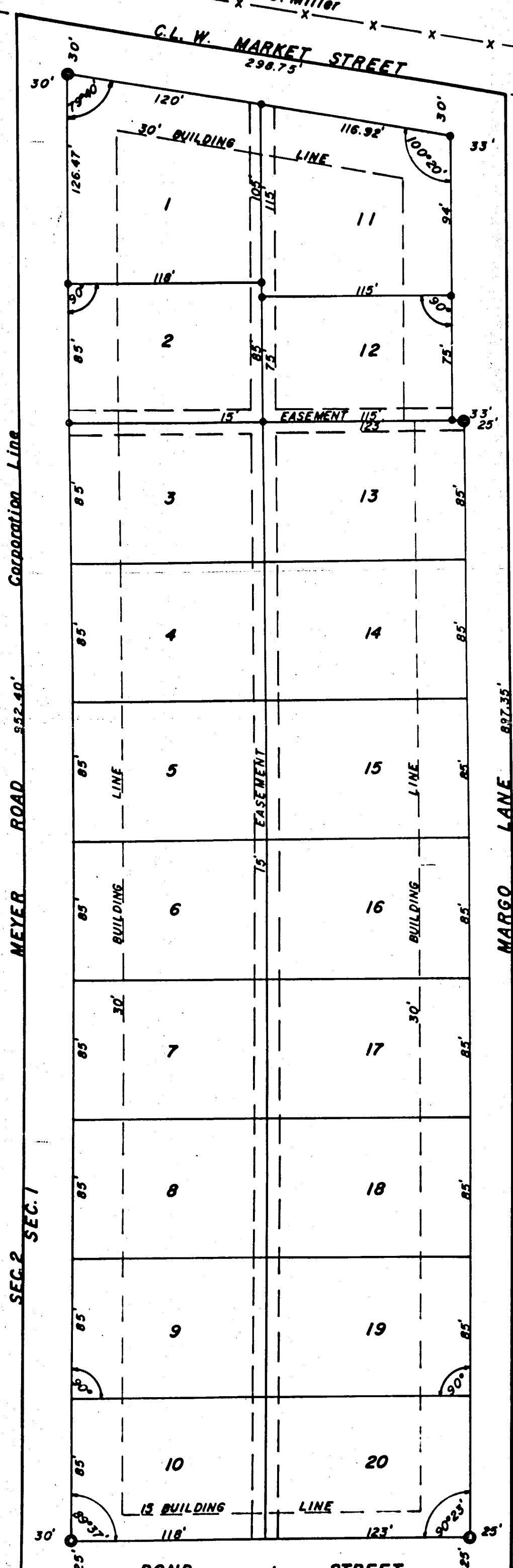
Beginning at a point in the center of Mud Pike (Market Street) on the Section line between section (1) and section two (2) Town Six (6) South, Range Two (2) East, in Jefferson Twp, Mercer County, Ohio, thence southeasterly along the center of said Mud Pike 298.75 feet, thence south on a line parallel with the section line between sections one (1) and two (2), 897.35 feet, thence west on a line parallel with the south line of section one 296 feet to the west line of section one, thence north on said section line 952.40 feet to the place of beginning.

The right of way for utilities are granted as shown by the easements. The City reserves the right of way along any lot line for street lighting purposes. The number and sizes of the lots are as shown on the plat.

I hereby certify the herein survey and plat to be correct to the best of my knowledge and belief.

20 July 1965
Date

Francis M. Cannon
Registered Surveyor



Jack Shiverdecker
Unplatted

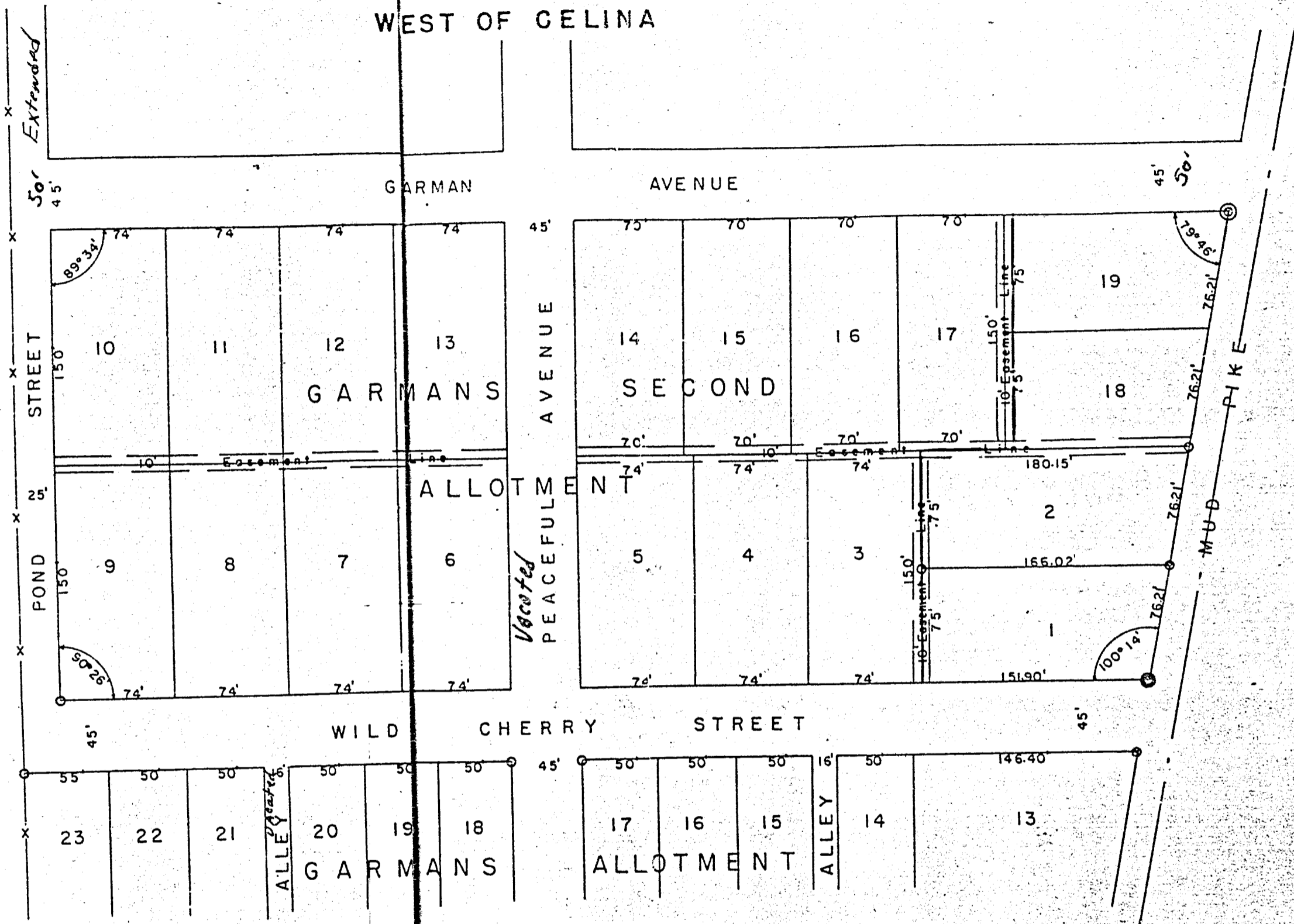
SCALE 1"=50'

GARMAN'S SECOND ALLOTMENT

0801153002-022

0123

WEST OF GELINA



o - Iron pipe
 ⊙ - conc. markers

Scale 1" = 50'
 N

Garman's Second Allotment is platted out of the NW 1/4 of Sec. 1 T6S R2E and joins Garman's Allotment on the West.

Garman's Second Allotment consists of nineteen lots numbered from 1 to 19. Stakes are set on all lot corners from 1 to 19 unless otherwise indicated.

I, James C. Garman, owner and proprietor do hereby certify that the annexed plat is a true representation of the allotment of land in the within survey and plat. That said represented lots, streets, and easement lines are designated by the distances and angles marked on the plat. The streets are not dedicated for public use, but are set aside for the use of the lot owners only.

Date: Sept 2 - 1950

Witnesses:
W. B. Seibert
H. Wayne Ford

Signed: James C. Garman

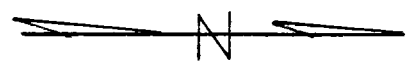
TRANSFERRED
 SEP-2 1950
 JUSTUS A. GILBERG
 COUNTY CLERK

RESTRICTIONS

PRESENTED FOR RECORD
 On the 8 day of Sept 1950
 at 2:47 P.M.
 recorded at 2:47 P.M.

0801154006

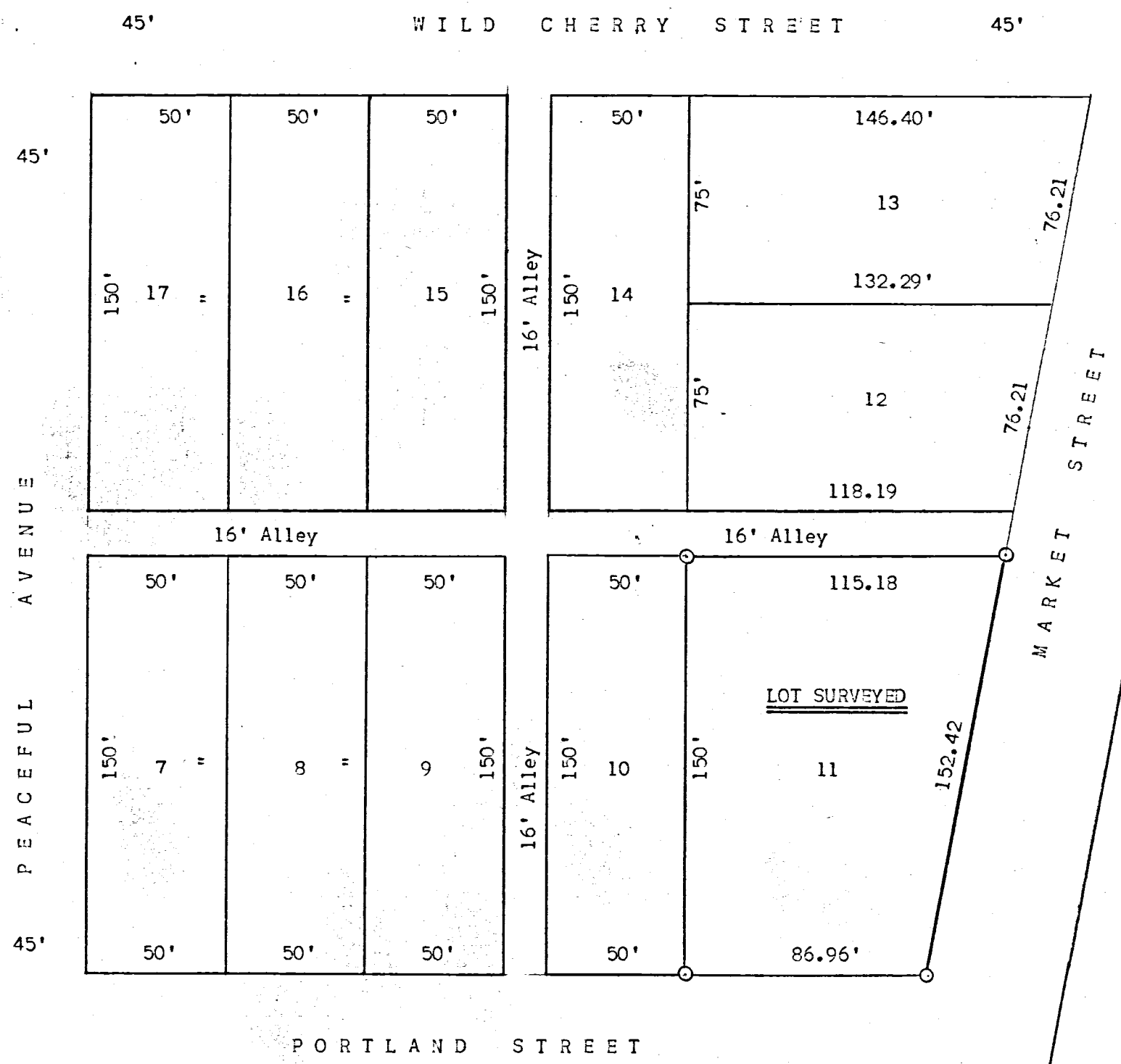
ERVIN FRENCH SURVEY
 LOT #11 - GARMAN'S ALLOTMENT
 CELINA, OHIO



SCALE: 1" = 50'

IRON PIPE SHOWN = ○

(GARMAN'S SECOND ALLOTMENT)



SURVEYOR'S CERTIFICATE:

To all persons interested in the premises contained, I hereby certify this survey, showing iron pipe markers and adjacent Lots, Streets and alleys to be correct to the best of my knowledge and belief.

8/8/67
 Date

B. E. Gebhart
 B. E. Gebhart, Regst. #3909

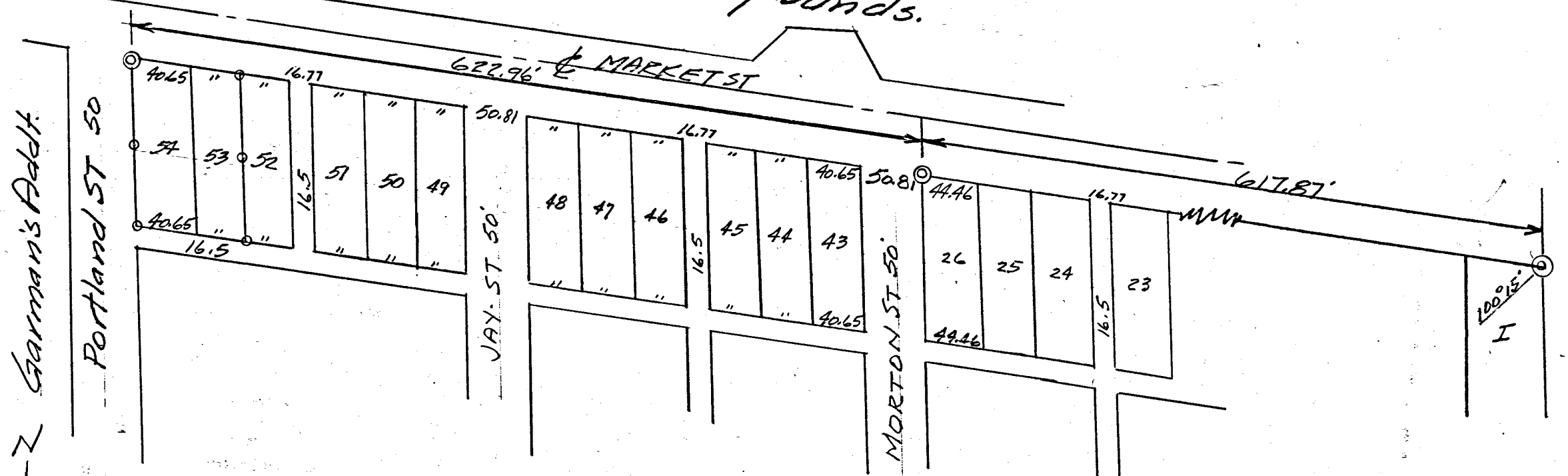
0122
or
0123

Survey Lots 53-54 Hawkins 1st Addt.

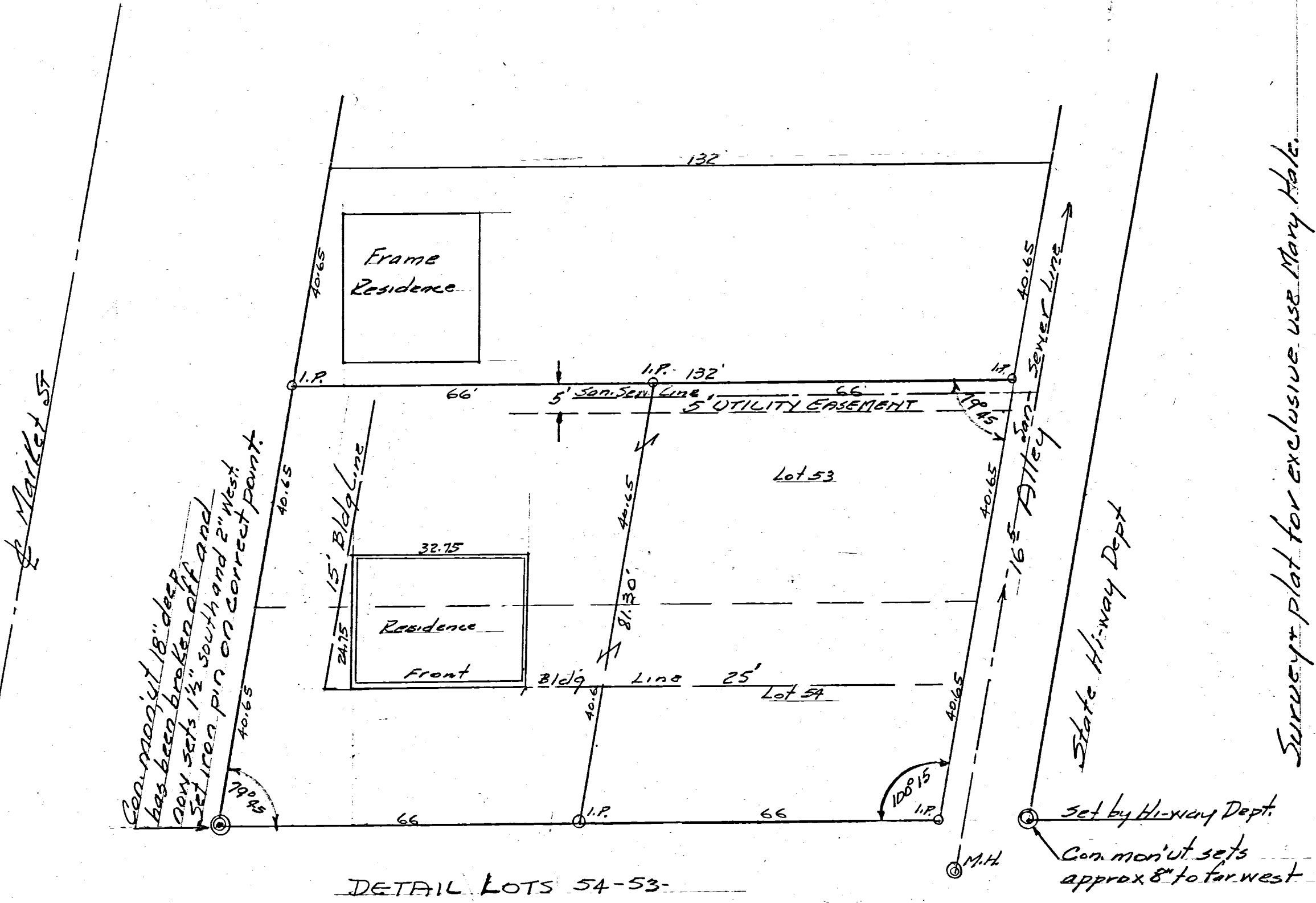
5-7-62

Celina-Ohio

Mercer Co. Fairgrounds.



Location Detail Lots 53-54



Common ut. 18" deep has been broken off and now sets 1 1/2" south and 2" west. Set iron pin on correct point.

Survey plot for exclusive use Mary Hale.

DETAIL LOTS 54-53

Portland St

SCALE 1" = 20'

Survey requested by Mary Hale. Iron pipe set as shown. I hereby certify above survey and plot correct to best of my knowledge. B.R. [Signature]

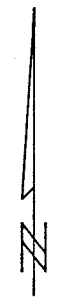
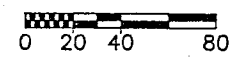
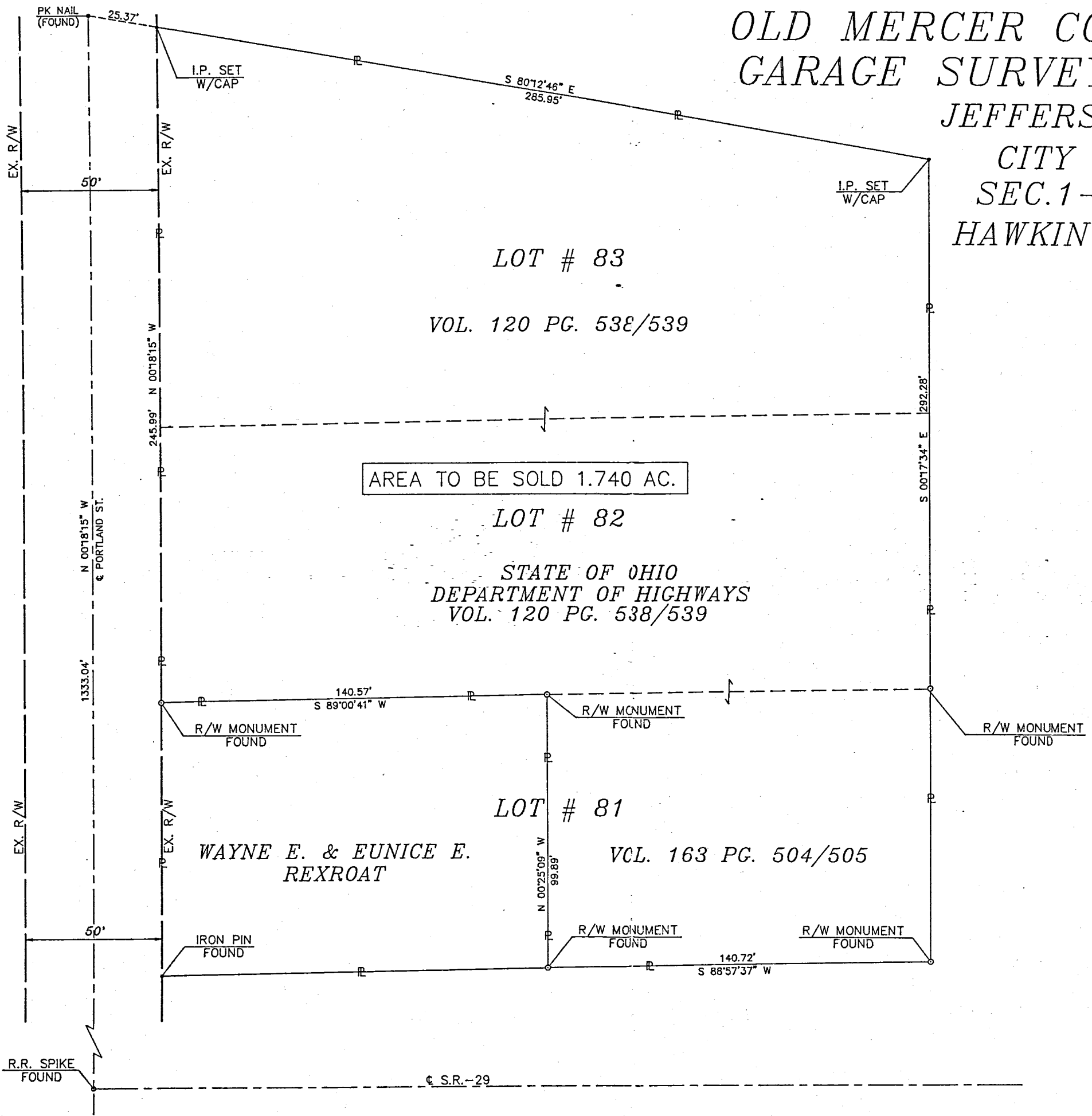


0801176010
0801176009

FHWA REGION	STATE	PROJECT
5	OHIO	

1
1

OLD MERCER COUNTY
GARAGE SURVEY PLAT
JEFFERSON TOWNSHIP
CITY OF CELINA
SEC. 1-T. 6S.-R. 2E.
HAWKIN'S SECOND ADDITION



File

I hereby certify that this plat is a true delineation of a survey made by the Ohio Department of Transportation in 1989.

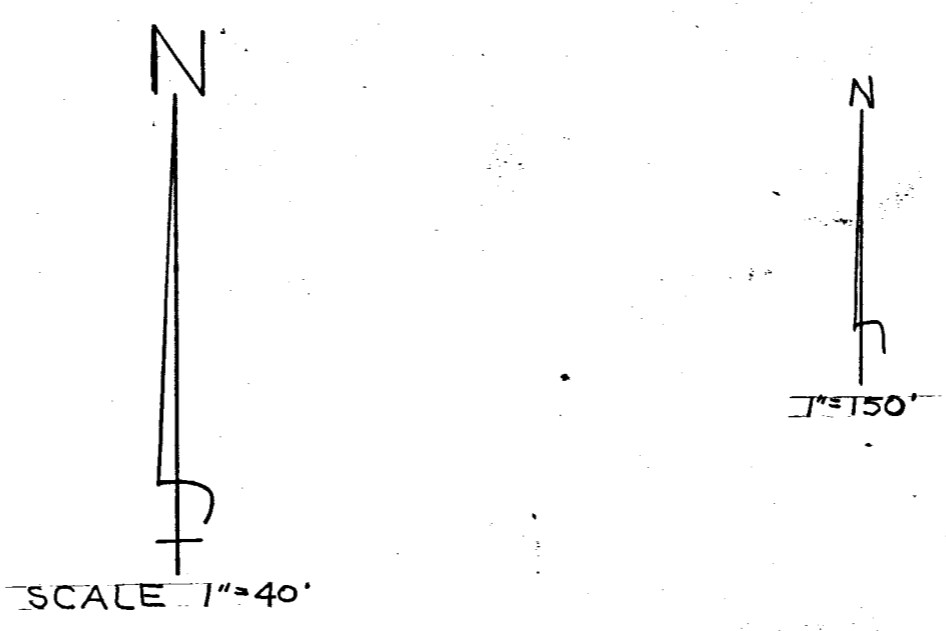
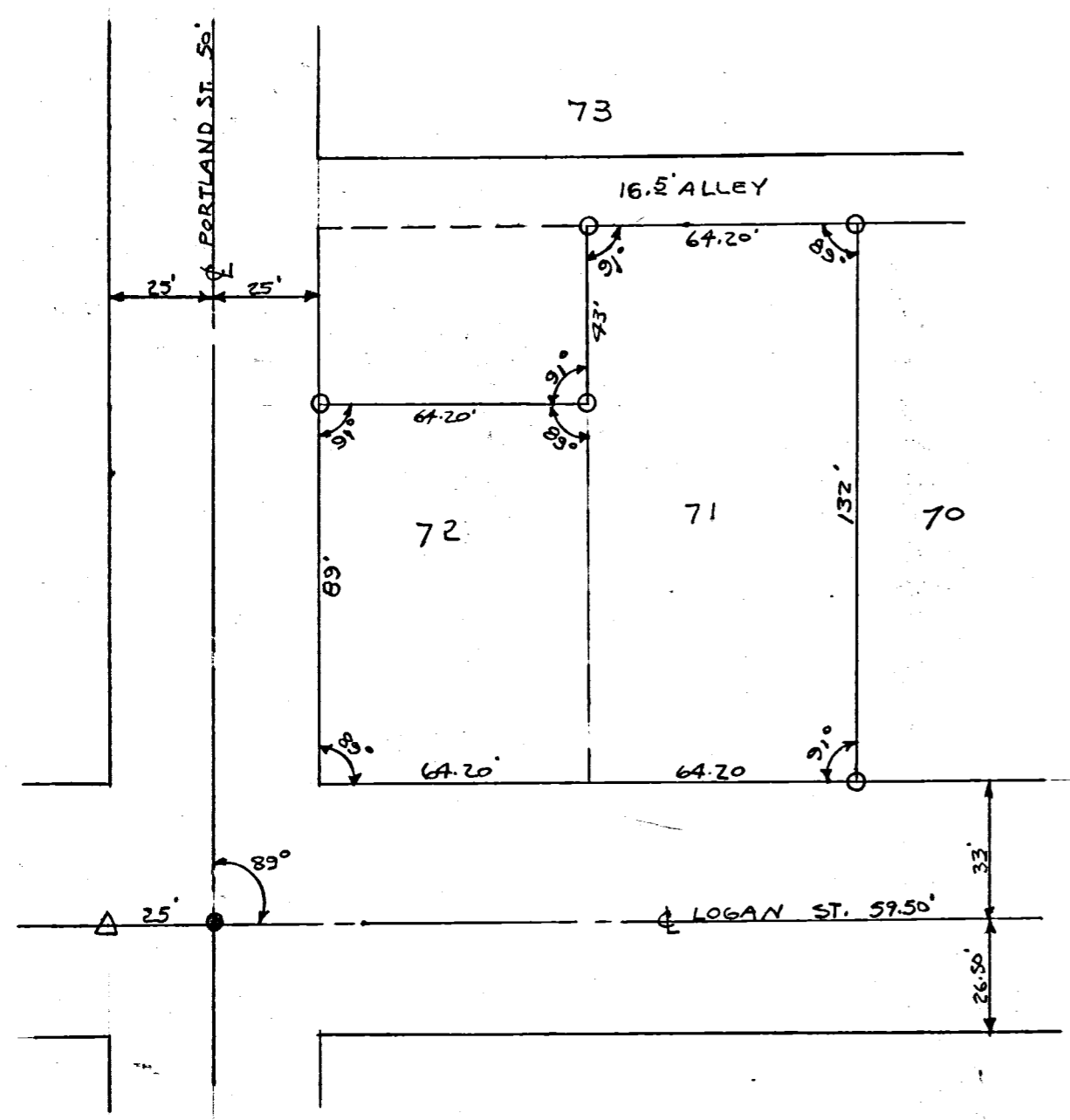
Norbert J. Magoto
Norbert J. Magoto - Registered Surveyor #5671

RECORDED
MERCER COUNTY
Date: _____
Vol. : _____
Page: _____

090176013-10-022
-040,-039,-041

LOCATION DETAIL: JACK'S INC. SURVEY
PT. LOT 72 & ALL LOT 71 HAWKINS 2ND. ADDT.
CELINA - OHIO

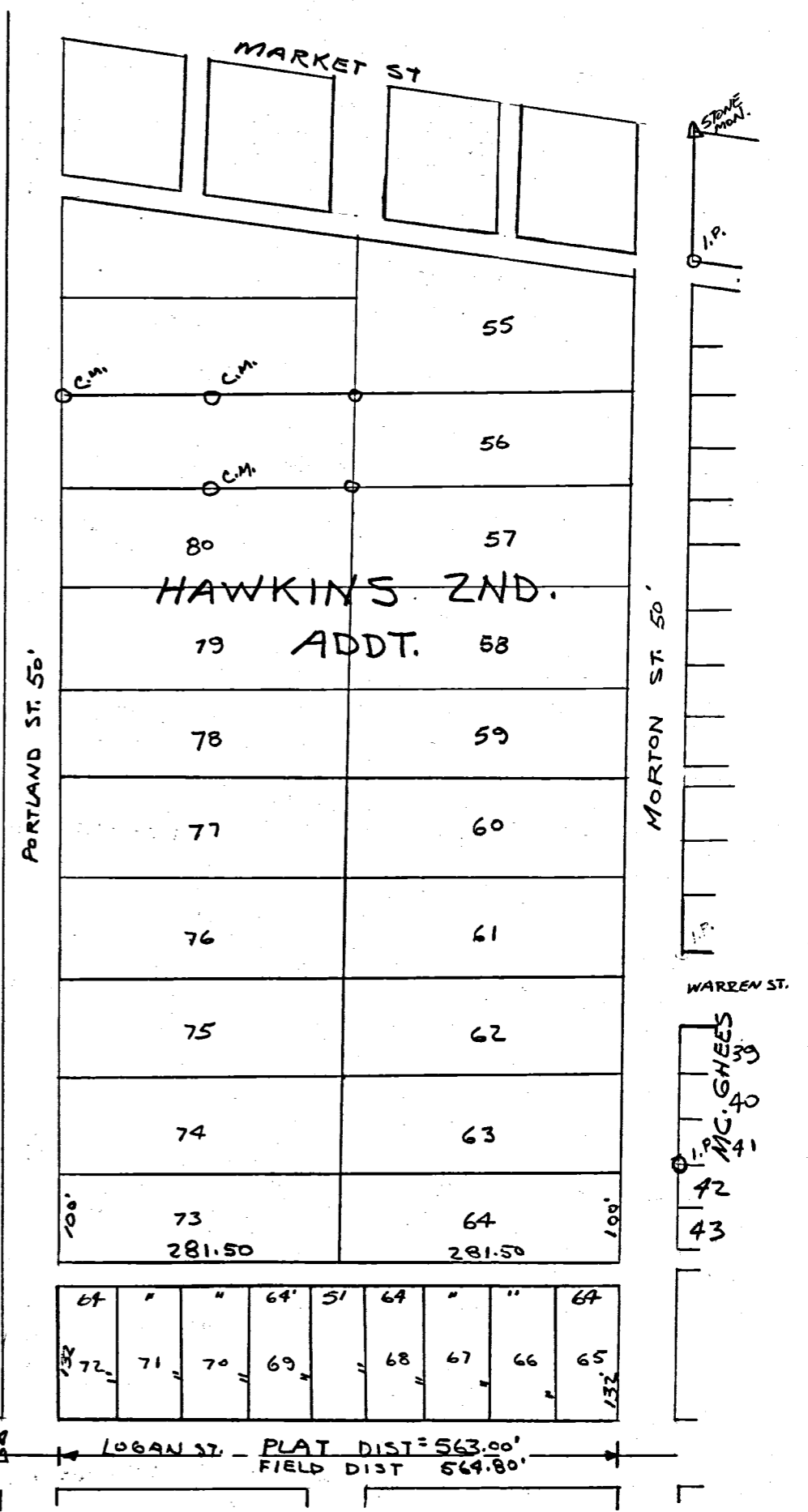
"JACK'S INCORPORATED" SURVEY
PART LOT 72 AND ALL LOT 71
HAWKINS 2ND. ADDITION
CELINA - OHIO
6-12-65



I HEREBY CERTIFY THAT
THIS SURVEY IS CORRECT
TO THE BEST OF MY KNOWLEDGE.
FIELD SURVEY BY UHLENHAKE.
6-12-65

B. R. Uhlhake
STATE OF OHIO
COUNTY OF DELAWARE
PLAT 563.00'
FIELD DIST 569.80'

O = IRON PIPES
● = R.R. SPIKE
△ = STONE



SPEICHER SURVEY

LOTS 61, 76, 77 & PT. LOTS 59, 60 & 78

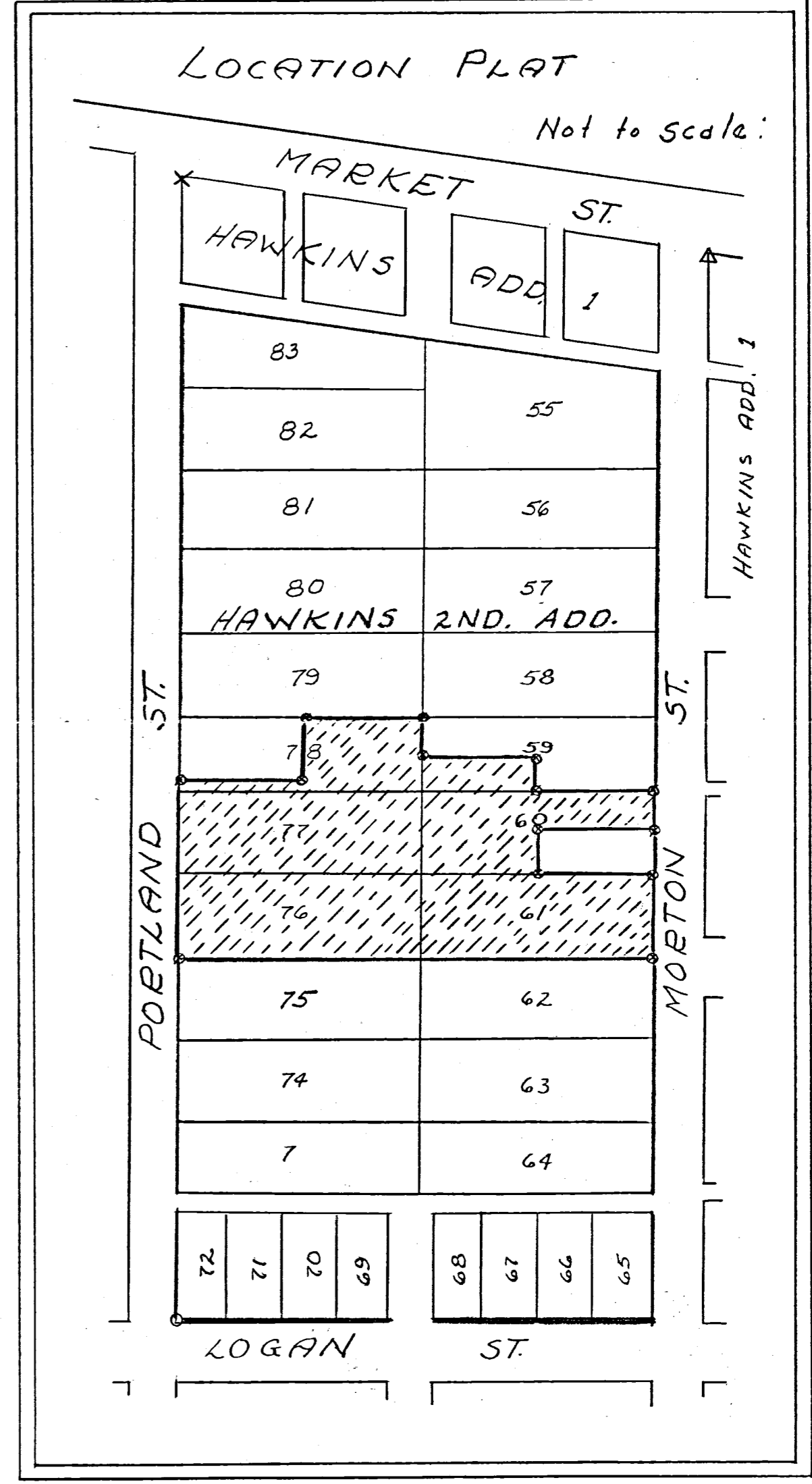
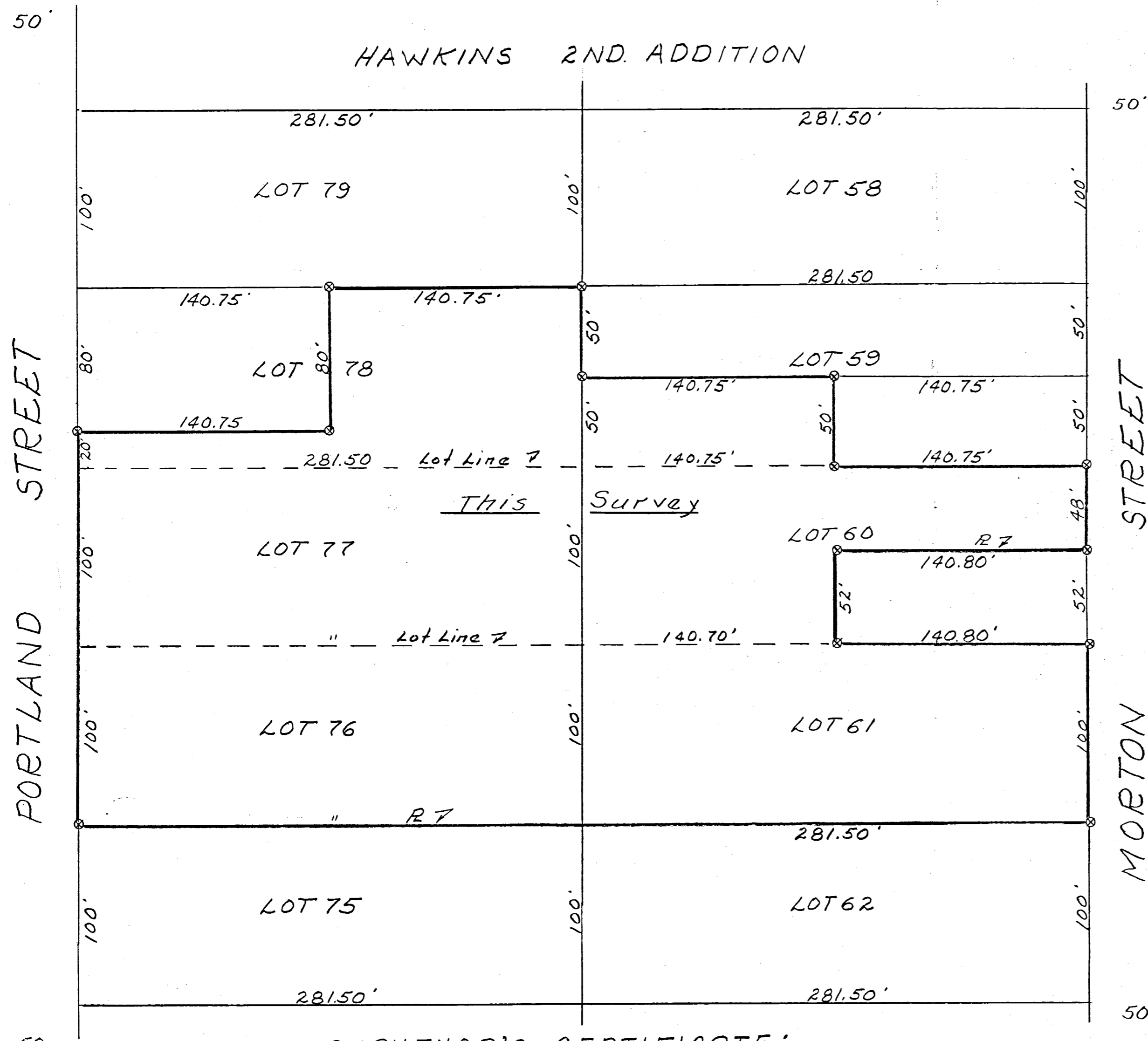
HAWKINS 2ND ADDITION
CITY OF CELINA

OCTOBER 1971

SCALE 1"=50

Legend:

- Δ = Plat stone
- = Pat Sur. Stakes
- = Iron Pipe




SURVEYOR'S CERTIFICATE:

This survey at the request of, and for the exclusive use of Speicher Bros., Inc. I hereby certify this survey showing plat stones, patented survey stakes, iron pipe markers & concrete monuments to be correct to the best of my knowledge and belief.

10-6-1971
Date

B. R. Gebhart
B.R. GEBHART, REG'D, SUR. NO. 3909



McMURRAY SURVEY

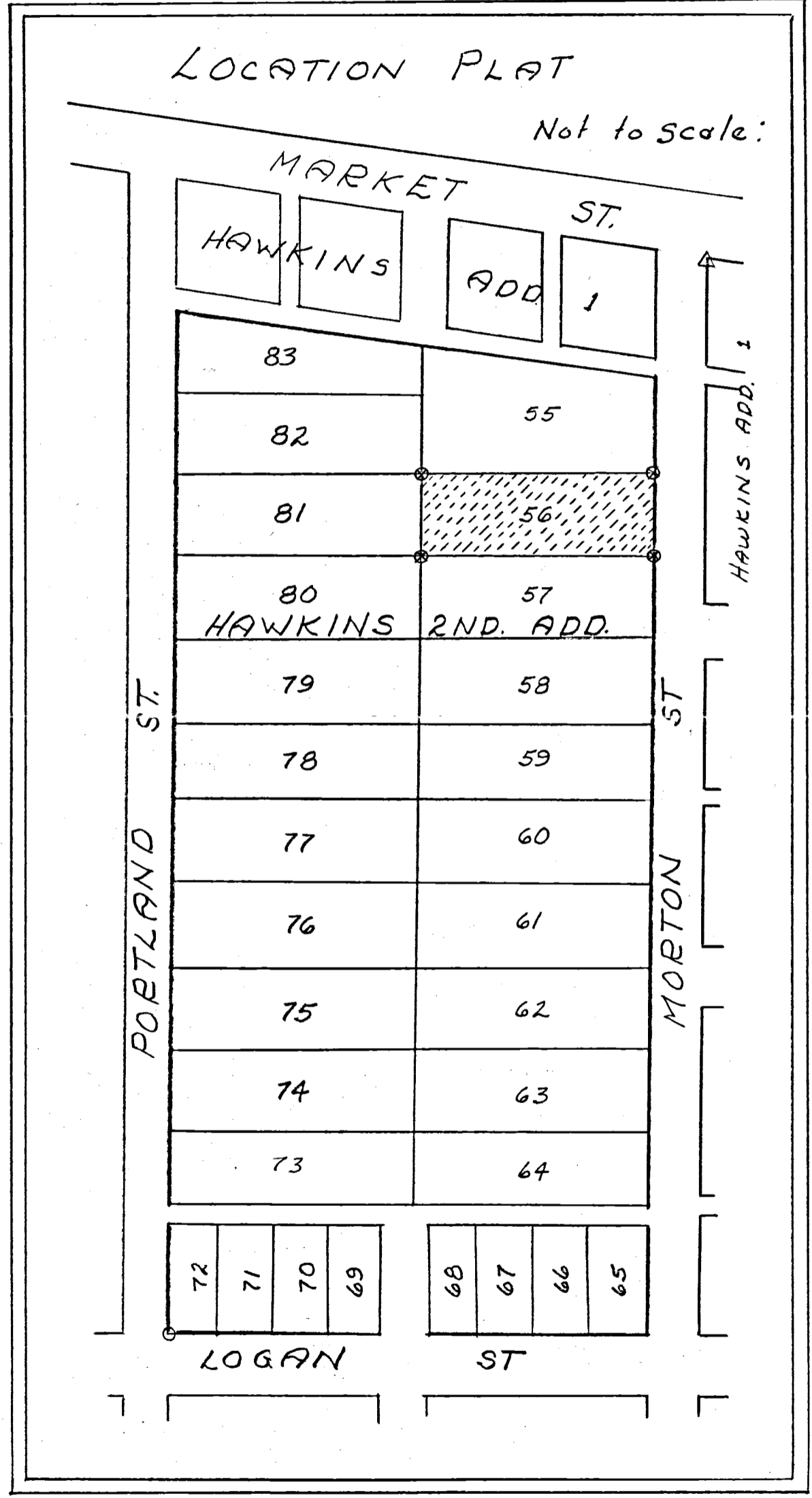
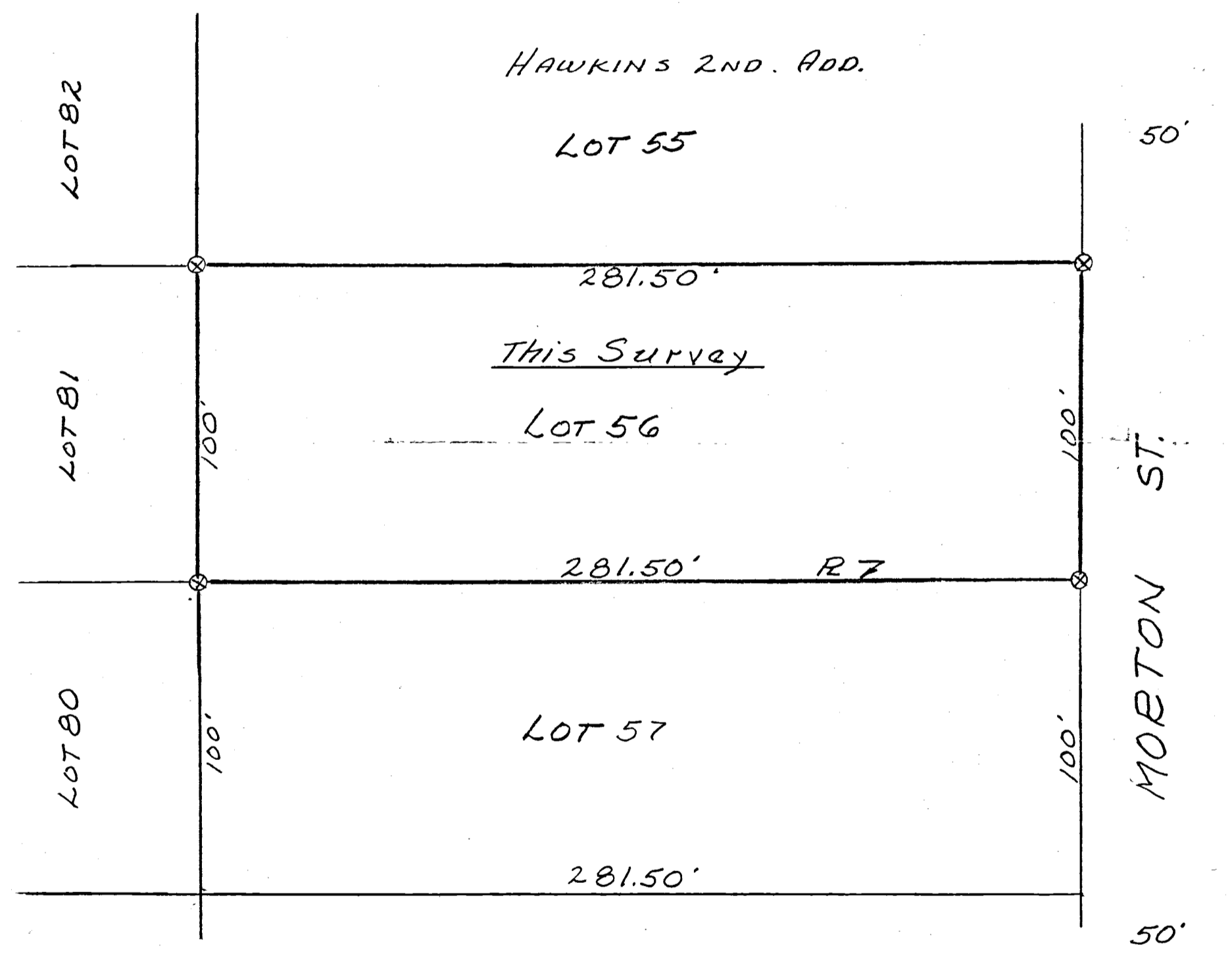
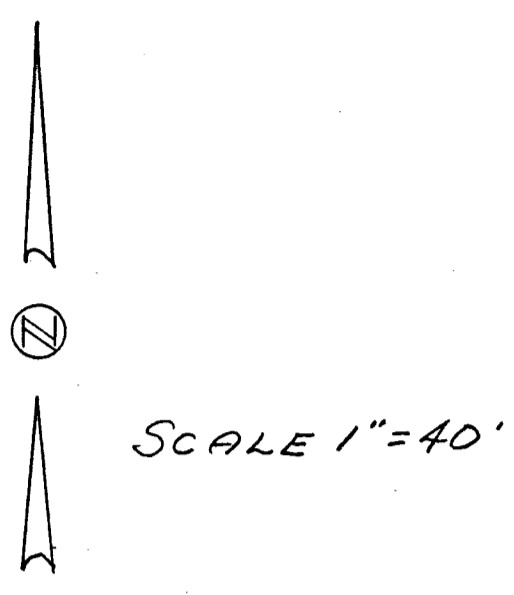
LOT 56

HAWKINS 2ND ADD.
CITY OF CELINA

OCTOBER 1971

26

- Legend:
- △ = Plat stone
 - ⊗ = Pat Sur Stakes
 - = Iron Pipe




SURVEYOR'S CERTIFICATE:

This survey at the request of, and for the exclusive use of, Tom McMurray.

I hereby certify this survey showing plat stones, patented survey stakes, iron pipe markers & concrete monuments to be correct to the best of my knowledge & belief.

10-6-1971
Date

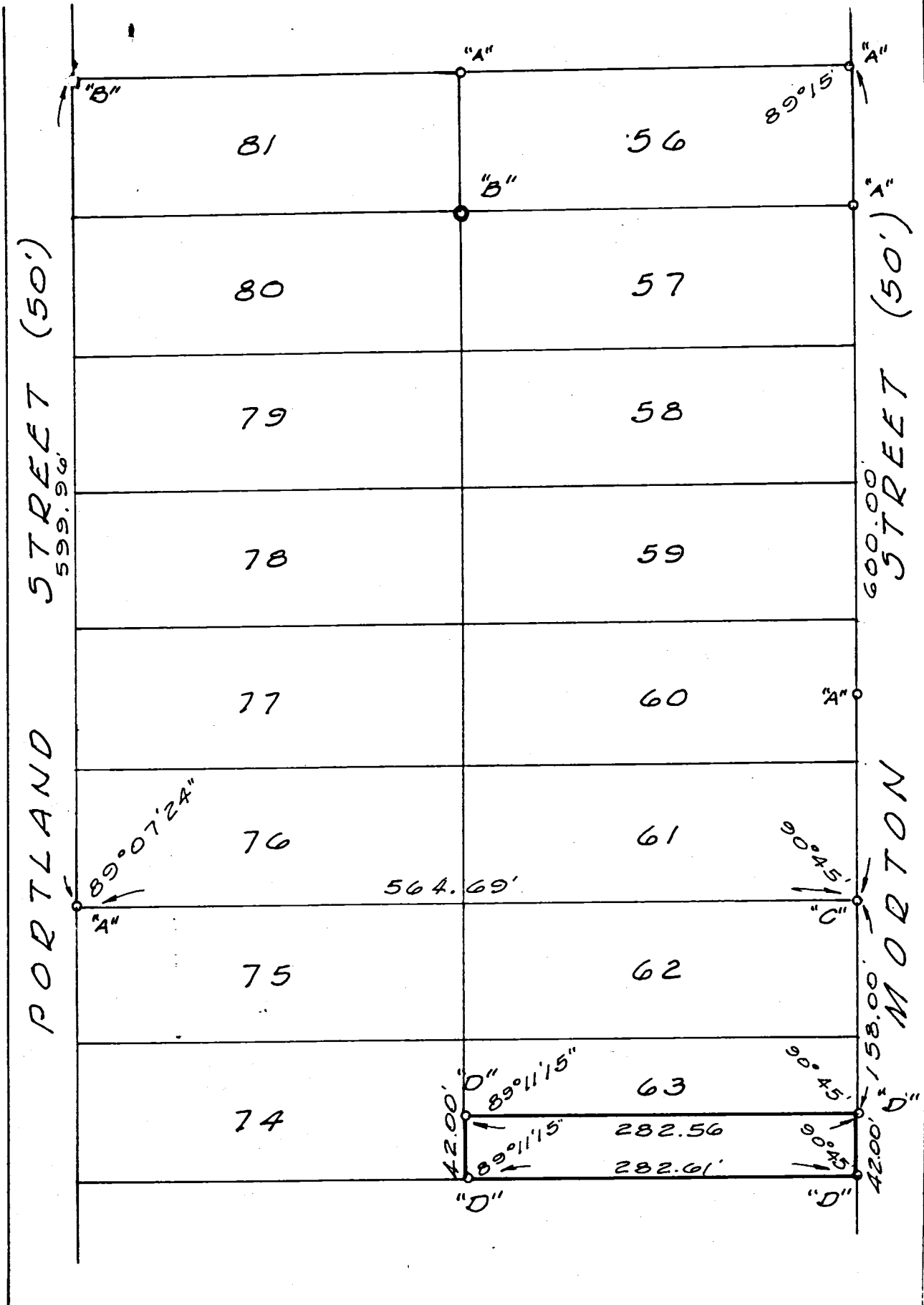

B. R. Gebhart
B.R. Gebhart, Reg'd. Sur. 3909



0801176036

0124

08-01A



LEGEND

- "A" = PAT. SURVEY STAKE FD.
- "B" = CONC. MON. FD.
- "C" = P.K. NAIL SET.
- "D" = 1/2" IRON PIPE SET.

SURVEYED BY Gordon L. Geoglin
 GORDON L. GEOGLIN
 REGISTERED SURVEYOR
 No 5372
 540 E. MARKET ST.
 CELINA, OHIO 45822



SURVEY OF THE SOUTH 42' OF
 LOT NO 63 OF HAWKINS 2ND
 ADDITION TO THE CITY OF
 CELINA, MERCER COUNTY, OHIO

MAY, 1979 SCALE 1"=100'

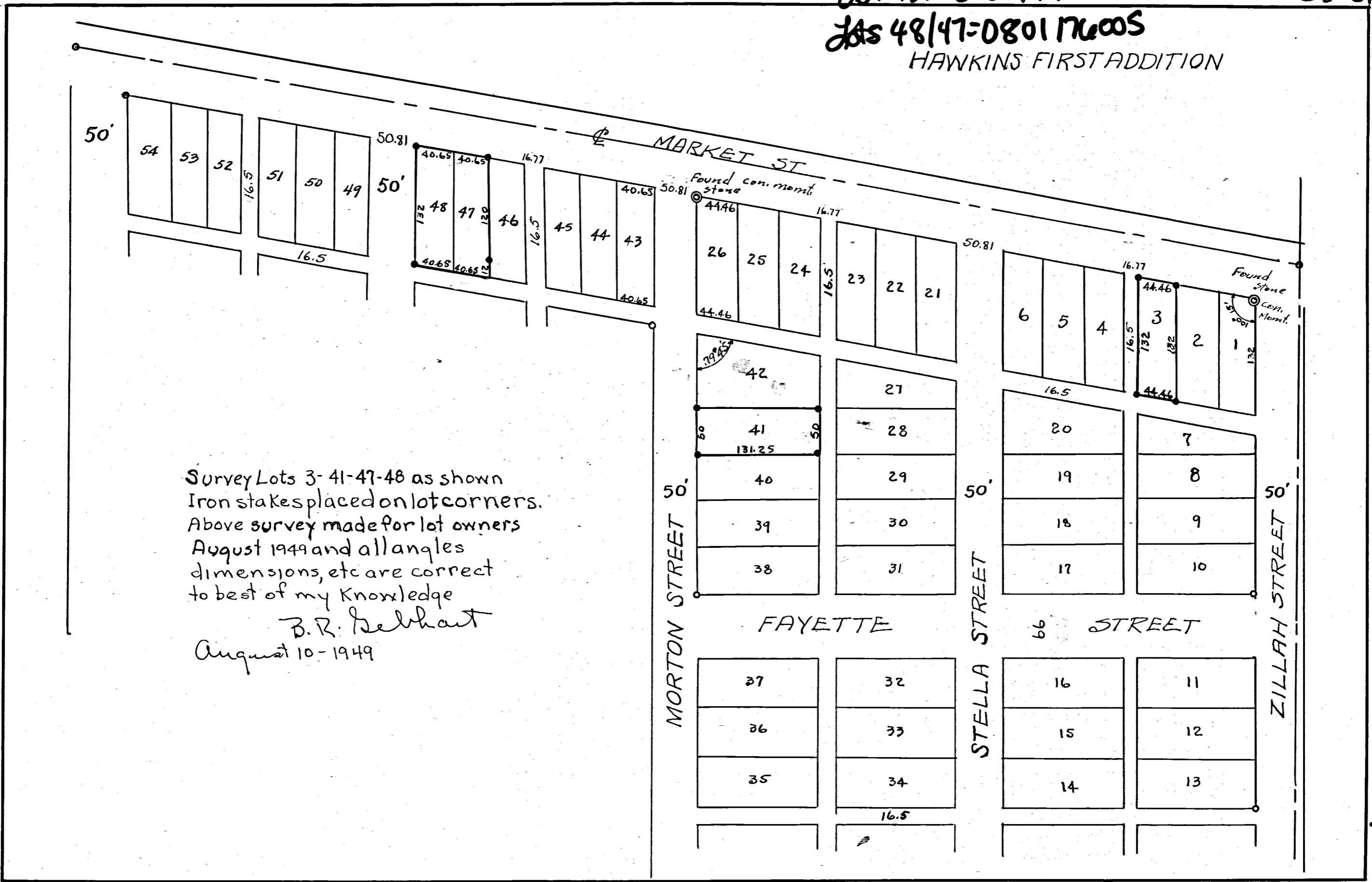
Lot 42 = 0801177007

08-01A

As 48/47 = 080176005

HAWKINS FIRST ADDITION

39



Survey Lots 3-41-47-48 as shown
 Iron stakes placed on lot corners.
 Above survey made for lot owners
 August 1949 and all angles
 dimensions, etc are correct
 to best of my knowledge

B. R. Belhant
 August 10-1949

D124

23

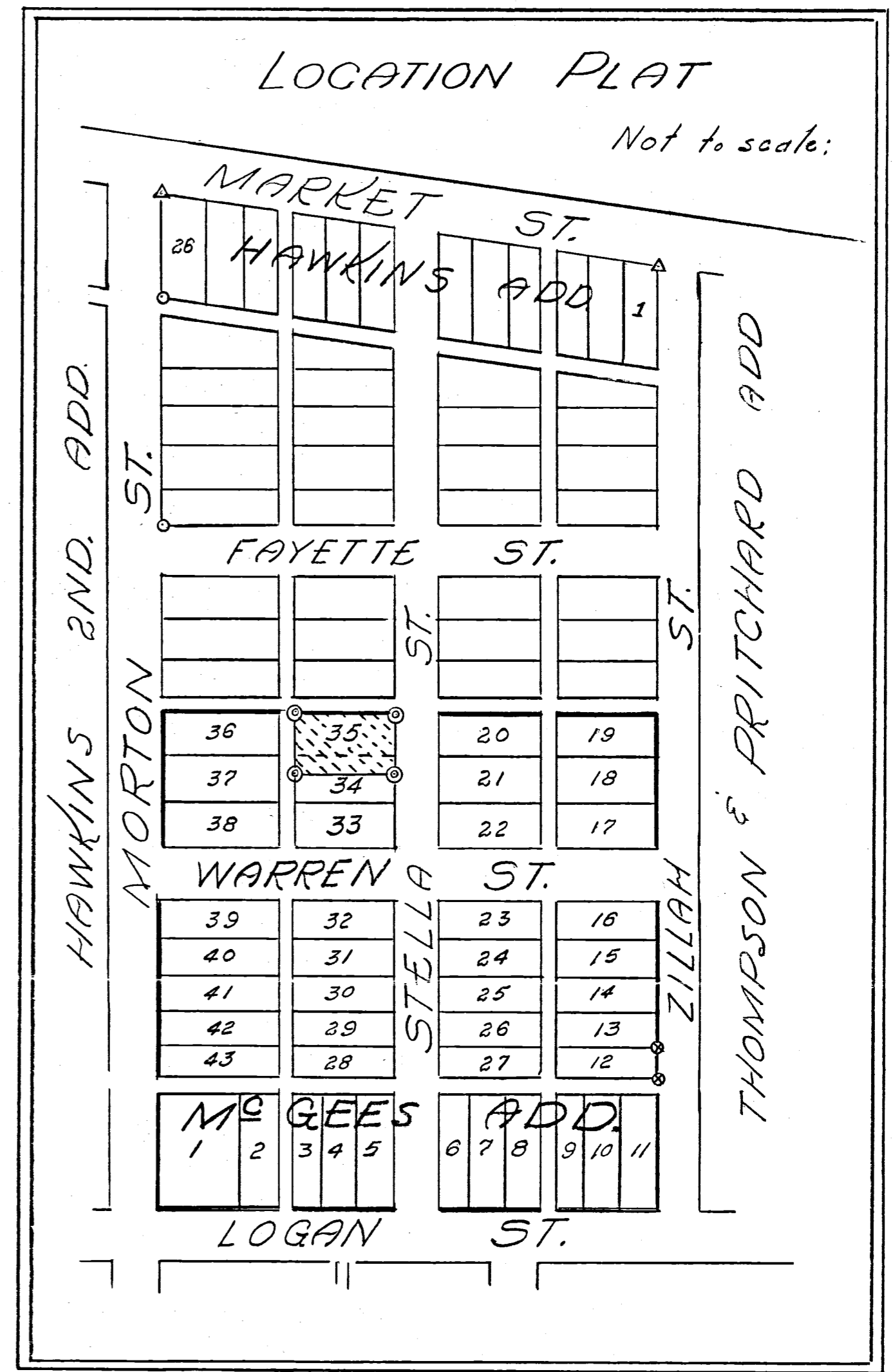
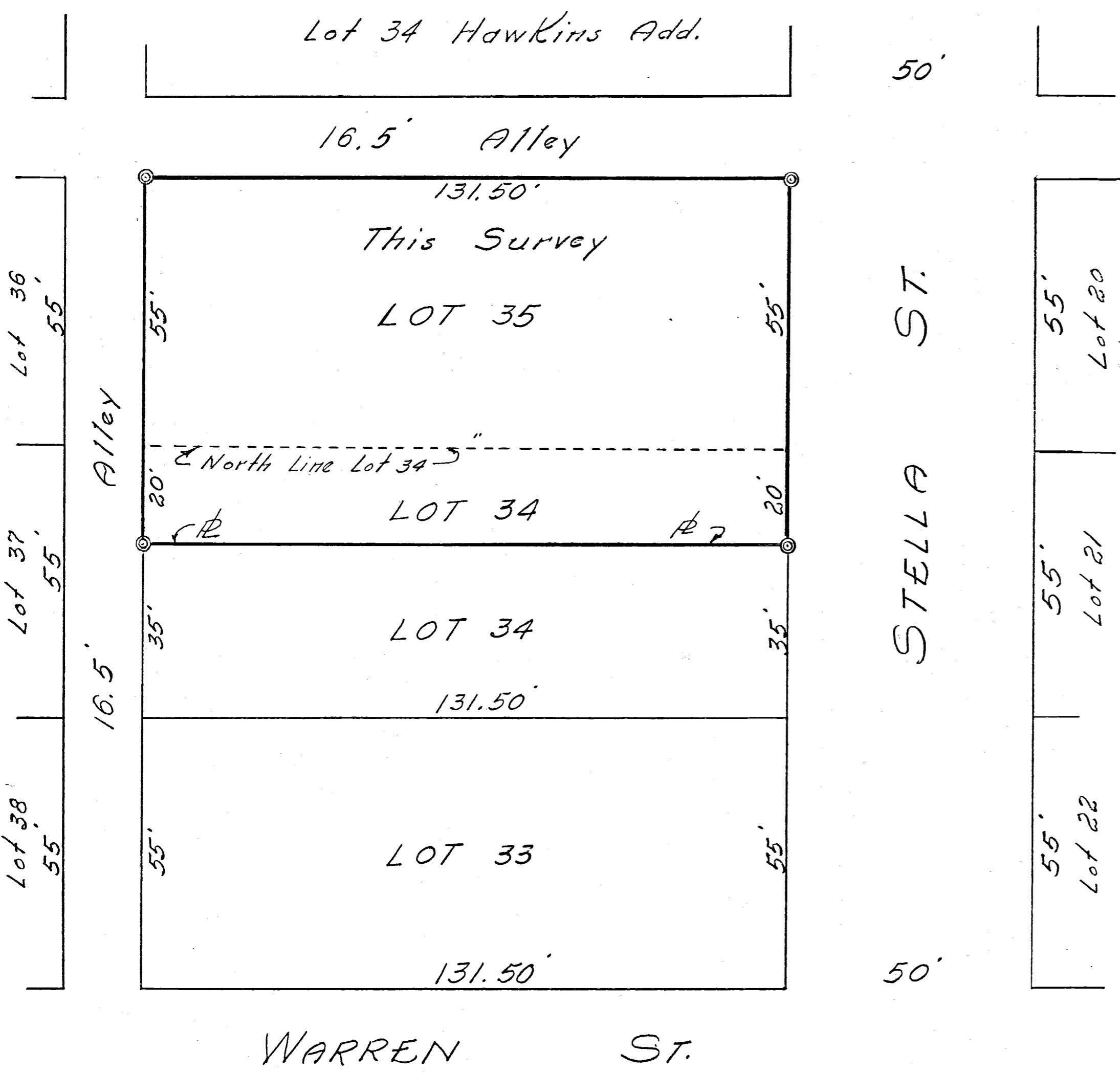
MONROE SURVEY
LOT NO. 35 & PT. LOT NO. 34
M^cGEE'S ADDITION
CITY OF CELINA, OHIO

Scale: 1" = 20'

September 1971

Legend:

- △ = Plat stones (Found)
- ⊙ = Pat. Sur. Stakes (Found)
- = Iron Pipe (Found)
- ⊙ = Concrete Monuments (Placed this survey)



SURVEYOR'S CERTIFICATE:


This survey at the request of, and for the exclusive use of, Wilma Monroe.

I hereby certify this survey showing plat stones, patented survey stakes, iron pipe markers & concrete monuments to be correct to the best of knowledge & belief.

B.R. Gebhart

B.R. Gebhart, Reg'd. Sur. 3909

9-21-71
Date

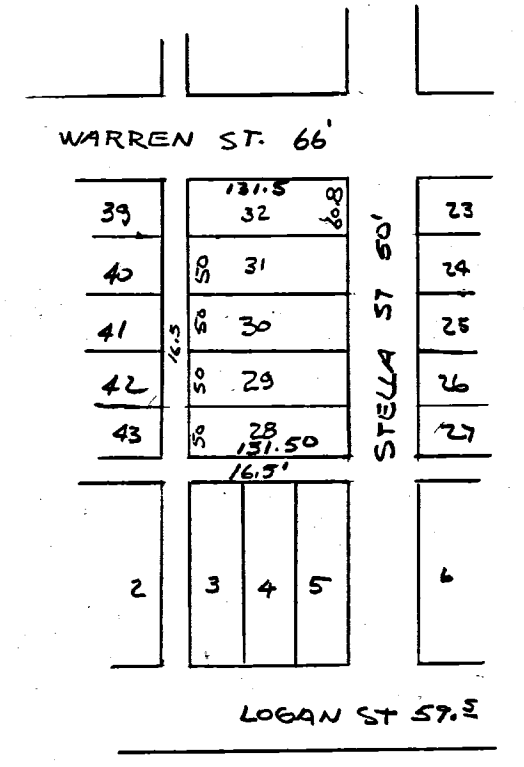

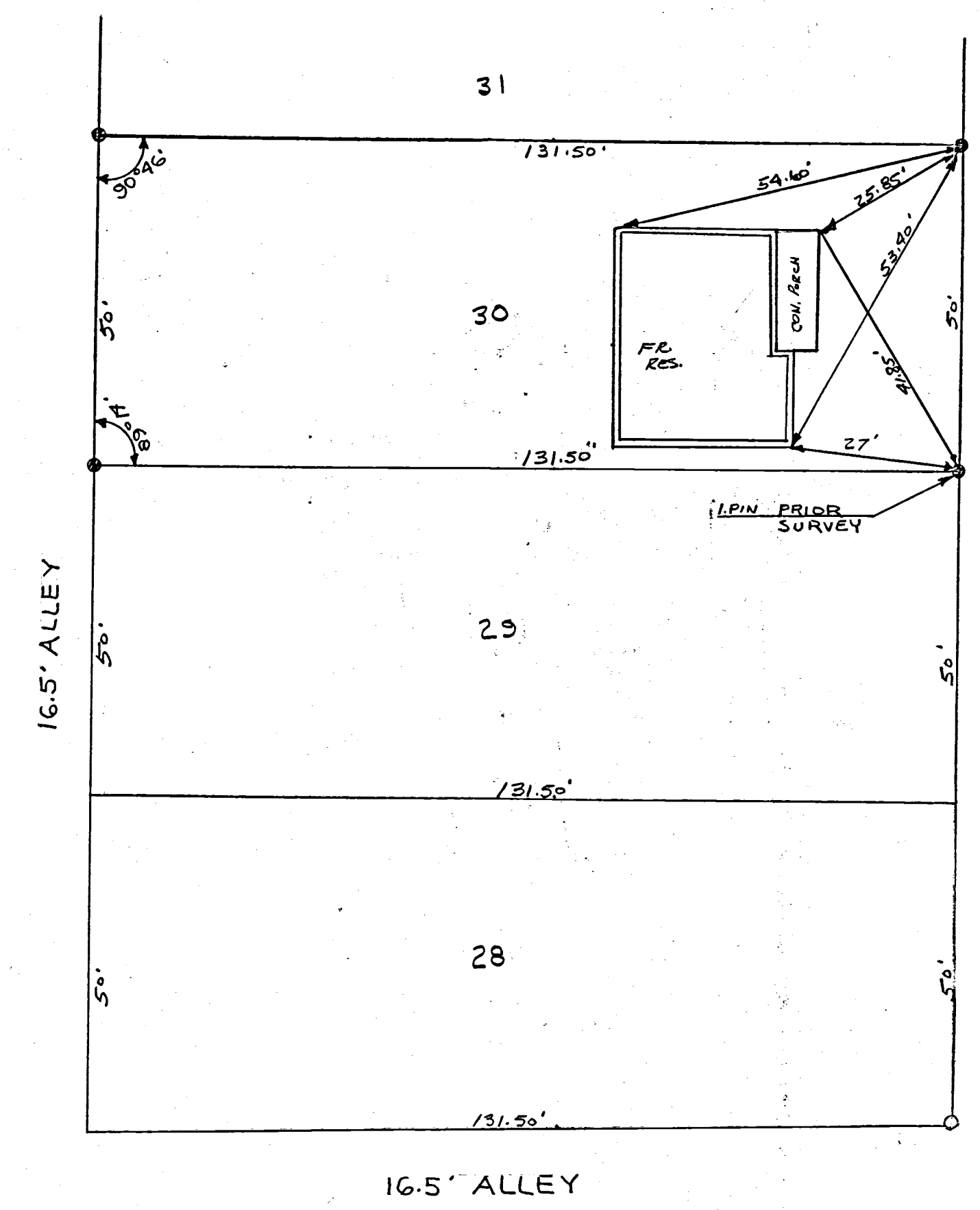


Notes in Field 71-10

R.E.

0801179010
0801179008

E. C. SPRINGER SURVEY
LOT 30 MCGHEES ADDITION
CELINA - OHIO



LOCATION DETAIL
LOT 30 MCGHEES ADD.
CELINA - OHIO

I HEREBY CERTIFY THAT THIS SURVEY REQUESTED BY MR. E.C. SPRINGER IS CORRECT TO THE BEST OF MY KNOWLEDGE.
IRON PINS ARE INDICATED BY THE SYMBOL "O".
FIELD SURVEY BY UHLENHAKE

6-25-65

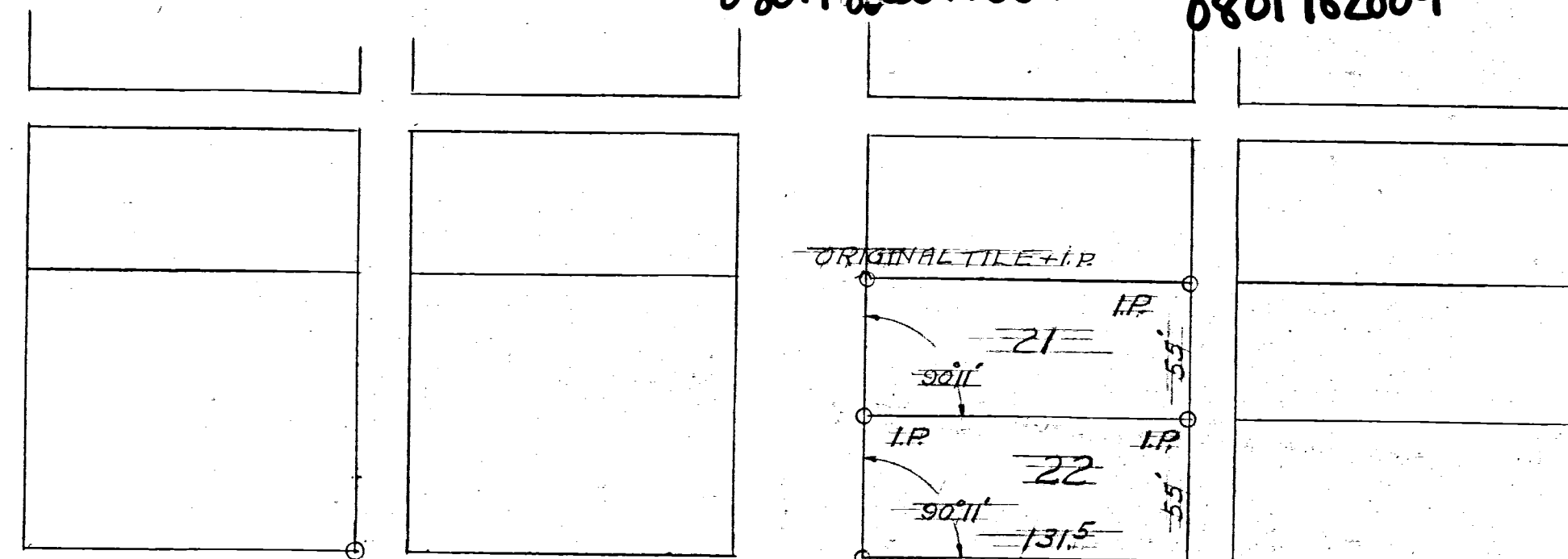
B. R. Uhlhake



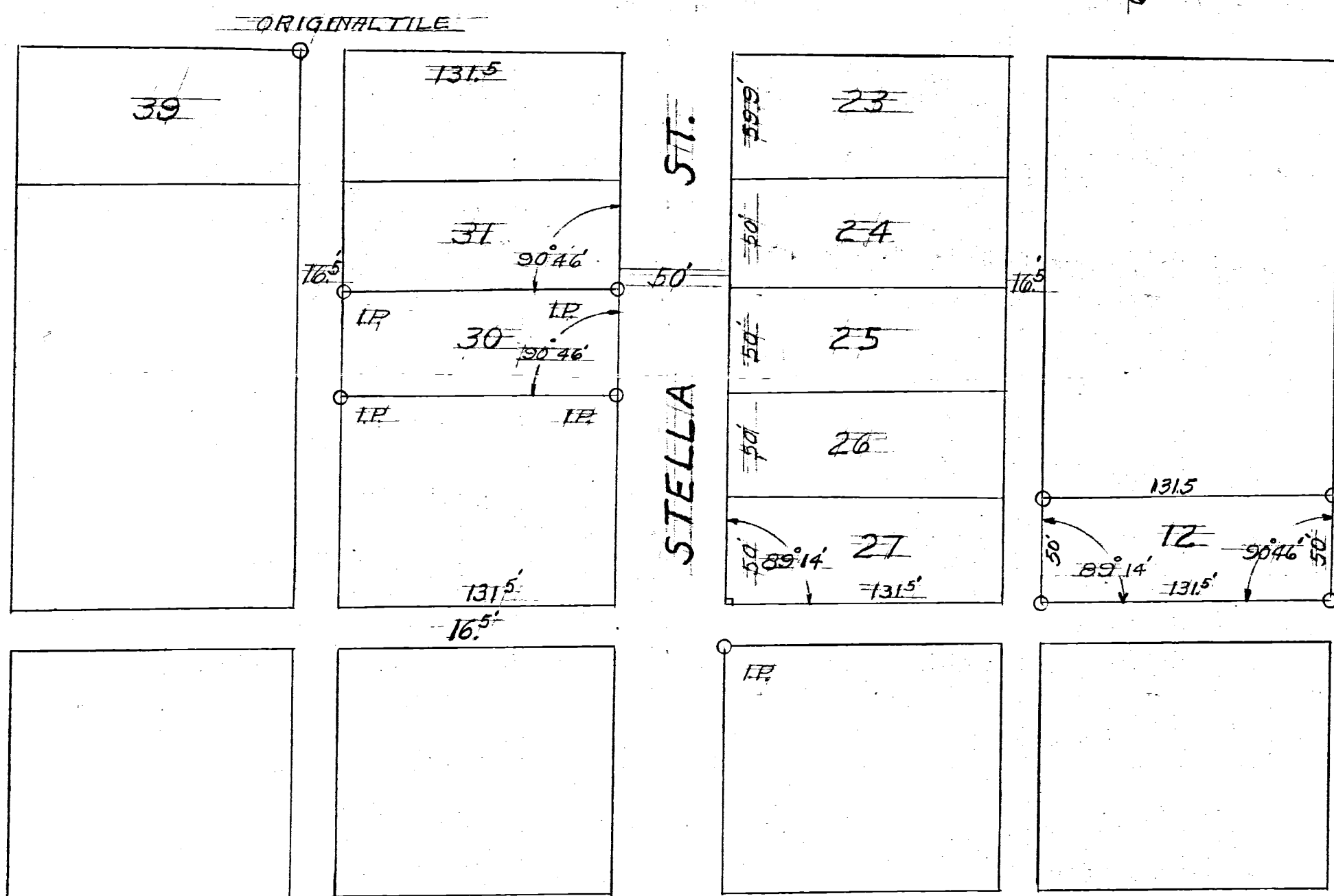
0801181005,-006
0801182001+004

0801179008,-007
0801182009

40
08-01A



WARREN ST.



1/2 SECT. LINE

LOGAN ST.

SURVEY LOT #12 MCGEE'S ADDITION CELINA, OHIO

SCALE 1 INCH = 60'
O IRON PIPE OR PINS.

The above survey and plat
requested by Paul Beare showing
distances, angles, markers is correct
to best of my knowledge

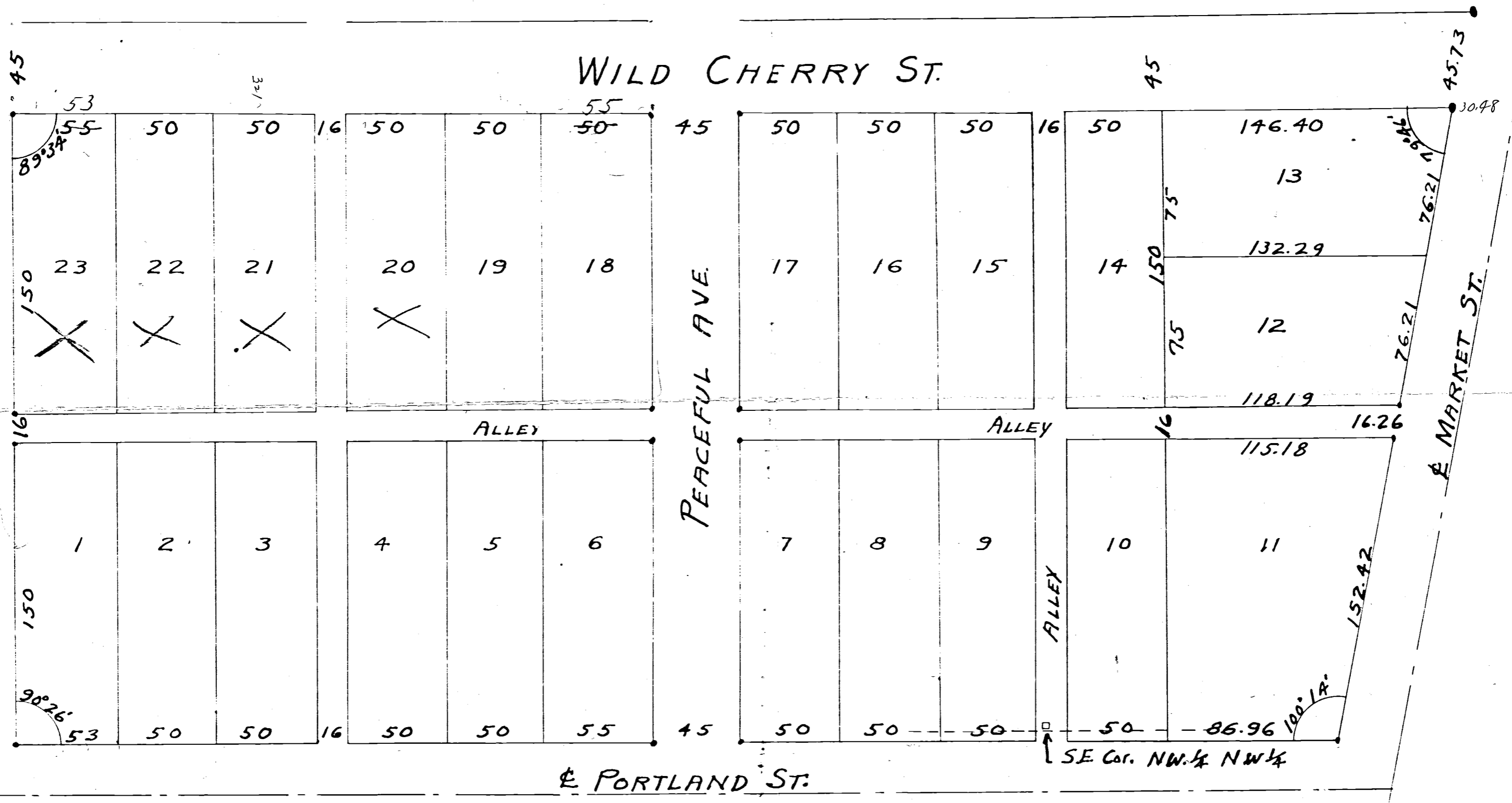
Jan. 15-53

B. R. Iselhart

GARMAN ALLOTMENT

WEST OF CELINA *First.*

SCALE 1" = 50'



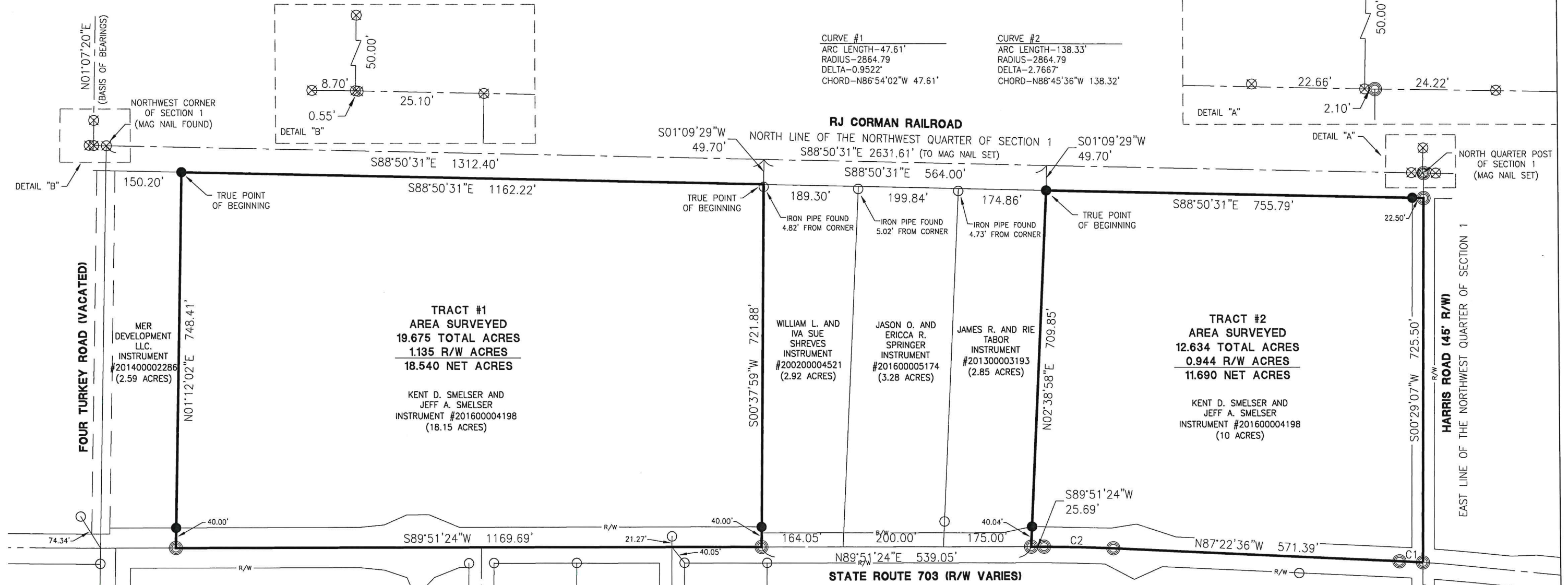
4.25
 1.69
 1.05
 1.10
 86.25
 671.8

Nov. 26 1947
 County Engineers Office
 J. Mollenkopf Co. Eng.

0122
 0183

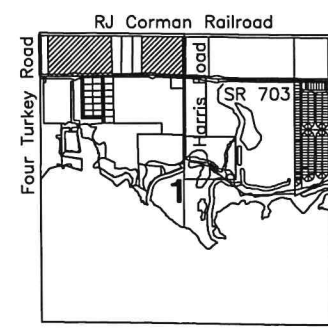
SURVEY FOR KENT D. SMELSER AND JEFF A. SMELSER

09-01A

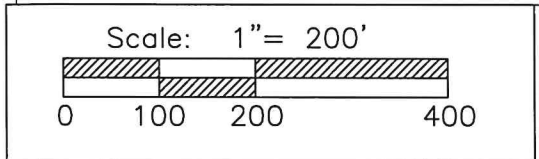


LEGEND

- ⊗ RR Spike Found
- Iron Pin Found
- Iron Pin Set
- ⊙ Mag Nail Set
- ⊗ Mag Nail Found
- Con Mon. Found
- △ Section Corner



Surveyed By: *Craig W. Mescher*
 Craig W. Mescher Reg. Surveyor No. 8237



PROJECT # 219808.35

ACCESS
 Engineering Solutions

1200 IRMSCHER BLVD., SUITE B, CELINA, OH 45822
 www.accessengllc.com | 419-586-1430



References:
 Bearings from Mercer Energy Investment Survey by Craig W. Mescher P.S.#8237 in October of 2012.

State of: Ohio County: Mercer
 Township: Jefferson
 Sec.: 1 Town 5S Range: 3E
 Deed Ref.: Instrument #201600004198
 Date Surveyed: August 21, 2019