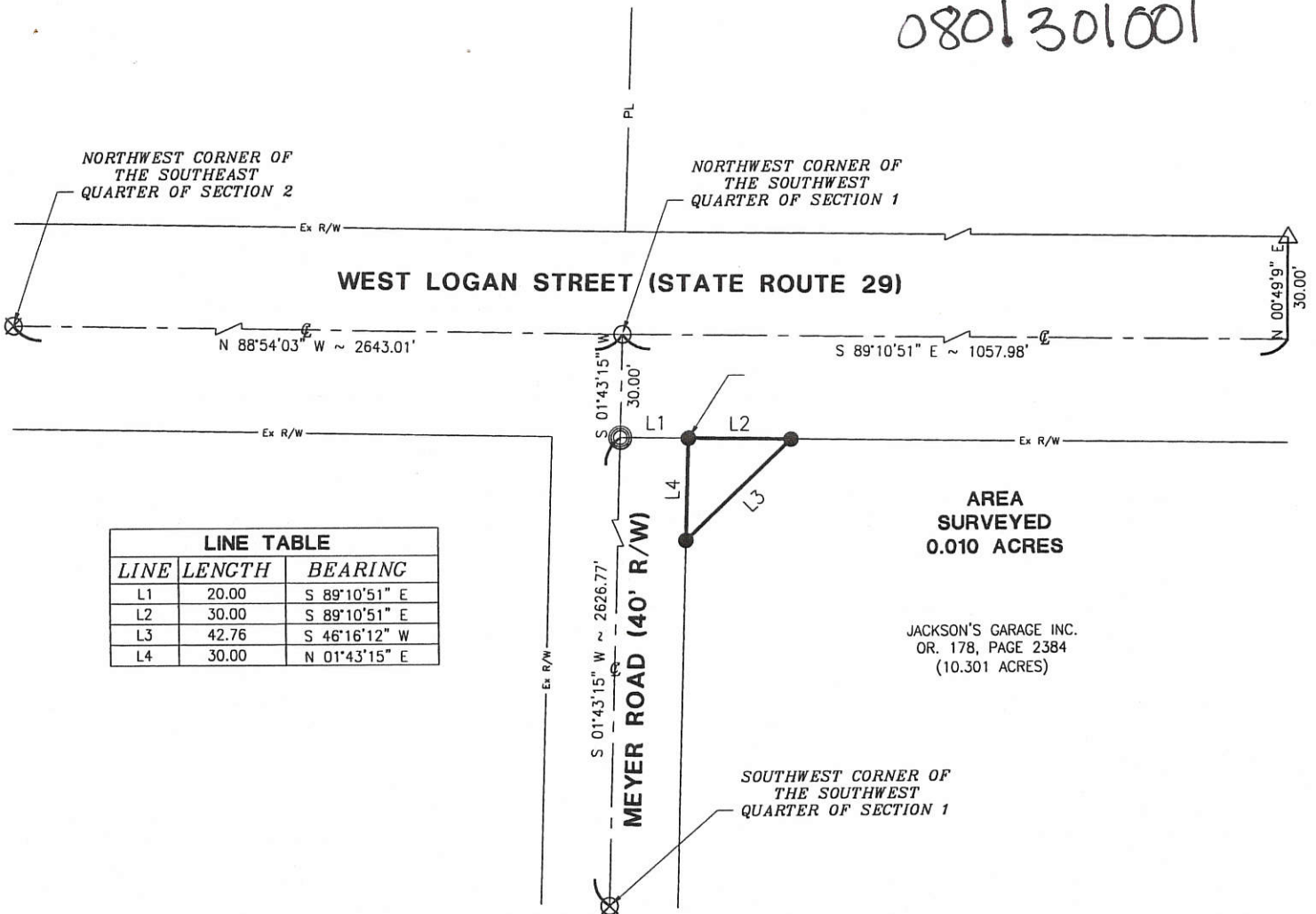


PERMANENT EASEMENT FOR HIGHWAY RIGHT OF WAY FOR JACKSON'S GARAGE INC.

BEING A PARCEL OF LAND LOCATED IN THE NORTHWEST QUARTER OF THE SOUTHWEST QUARTER OF SECTION 1, JEFFERSON TOWNSHIP, TOWN 6 SOUTH, RANGE 2 EAST, MERCER COUNTY, CITY OF CELINA, OHIO

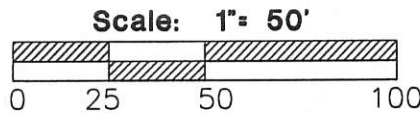
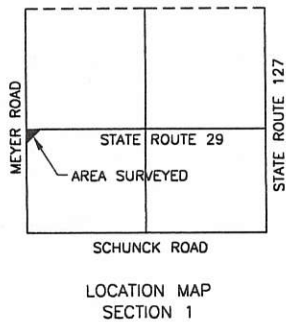
0801301001



LINE TABLE		
LINE	LENGTH	BEARING
L1	20.00	S 89°10'51" E
L2	30.00	S 89°10'51" E
L3	42.76	S 46°16'12" W
L4	30.00	N 01°43'15" E


AREA SURVEYED
0.010 ACRES

JACKSON'S GARAGE INC.
OR. 178, PAGE 2384
(10.301 ACRES)



LEGEND

- △ Stone Found
- ∅ Iron Pipe Found
- Iron Pin Found
- Iron Pin Set
- ⊙ Mag Nail Set
- ⊗ Mag Nail Found



D:\208803.02\Jackson survey.dwg

FANNING HOWEY

CIVIL ENGINEERING DIVISION
1200 IRMSCHER BLVD. CELINA, OHIO 45822

www.fhai.com/civilengineering | 419.586.2292
614.764.4661

Surveyed By: 
Craig W. Mescher Reg. Surveyor No. 8237
Date: 8-11-08

08-01C

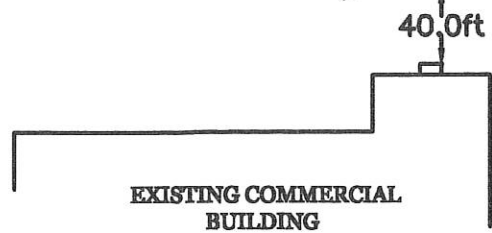
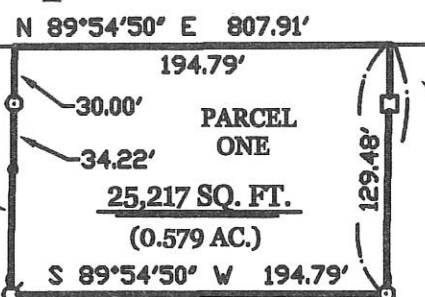
0801301001

N.W. COR. - S.W. 1/4 - SEC. 1

N. LINE - S.W. 1/4 - SECTION 1 - & STATE ROUTE 29 (WEST LOGAN ST.) (60' R/W)

W. LINE - S.W. 1/4 - SECTION 1 & MEYER RD.

N 01°00'16" E 129.48' (T)



JACKSON'S GARAGE INC. O.R. 178 PG. 2384

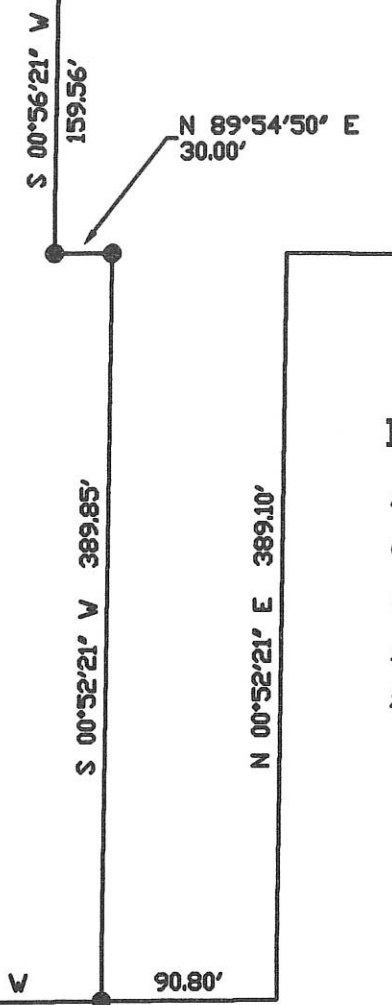
4.290 ARE PARCEL

(5.432 ACRES REMAINING)

N 89°54'50" E 374.99'

2.000 ACRES ROGER AND NORMA STEIN VOL. 326 PG. 973

S 89°54'50" W 144.41' S 89°54'50" W 147.22'



LEGEND

- △ = RAILROAD DATE NAIL .
- ⊙ = CONCRETE MONUMENT FOUND.
- = 5/8 INCH IRON BAR FOUND.
- ⊕ = RAILROAD SPIKE FOUND.
- ⊙ = P.K. NAIL SET .
- ⊙ = 5/8 INCH IRON BAR SET.
- = 4" STEEL POST .

JACKSON'S GARAGE INC. SURVEY

IN THE CITY OF CELINA AND BEING A PART OF THE N.W. 1/4 OF THE S.W. 1/4 OF SECTION 1, TOWNSHIP 6 SOUTH, RANGE 2 EAST, (JEFFERSON TOWNSHIP), MERCER COUNTY, OHIO .

FEBRUARY 26, 2007

SCALE 1" = 100'



S.W. COR. - SEC. 1

SURVEYED BY

James W. Geeslin

JAMES W. GEESLIN
P.S. No. 7764

PERMANENT PARCEL No.

Part of: _____ Township _____

Sec. _____ T _____ R _____ Acres

Grantor: _____ Area Retained: _____ Acres

Grantee: _____ Area Transferred: _____ Acres

Deed References: _____

APPROVALS: _____ County Engineer

AGENCY: _____ Township Zoning Officer

DATE: _____ Board of Health

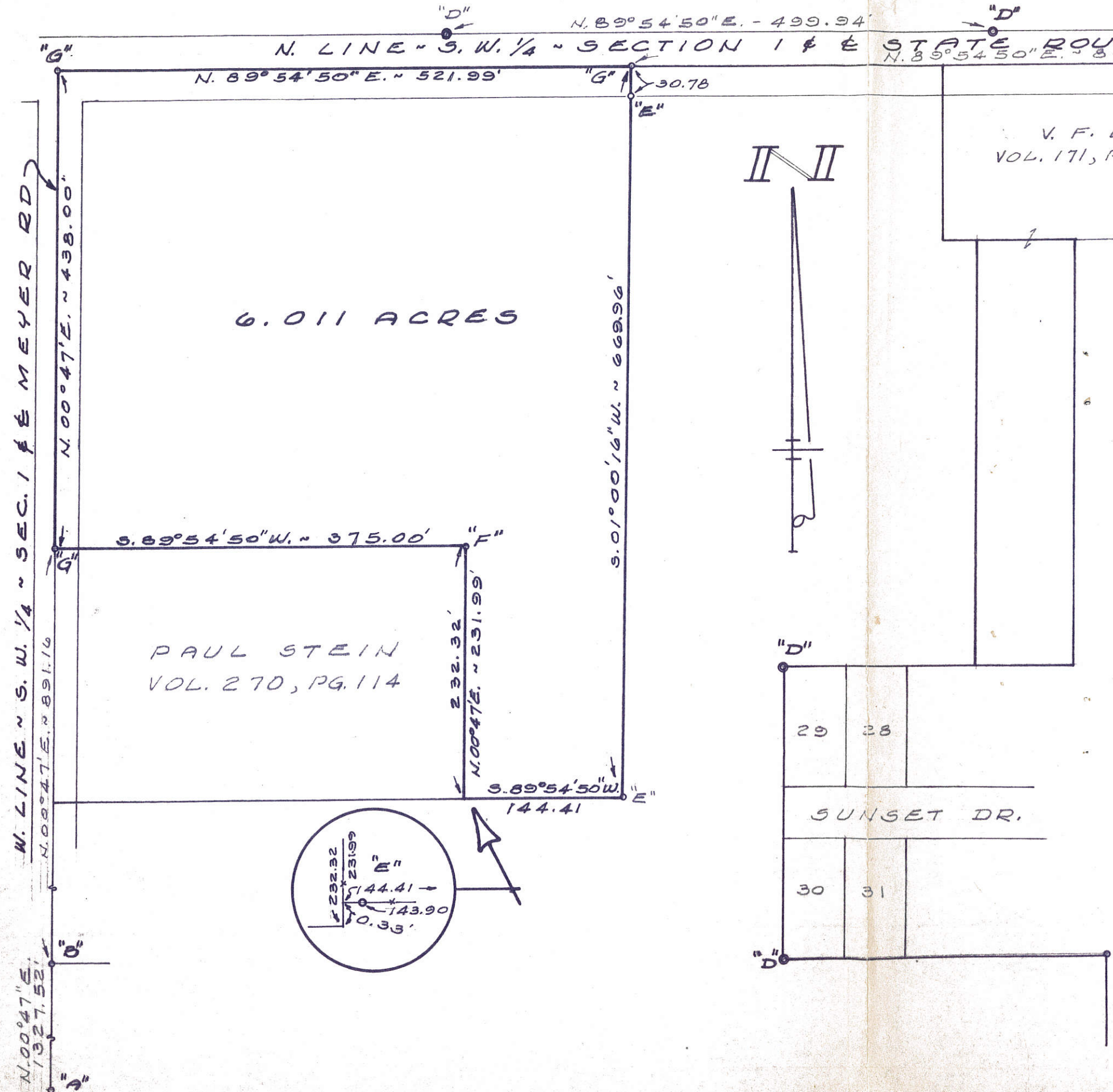


GEESLIN LAND SURVEYING

P.O. BOX 422
CELINA, OHIO

PHONE (419) 586-6155
FAX (419) 678-9332


0801301001



6.011 ACRES

PAUL STEIN
VOL. 270, PG. 114

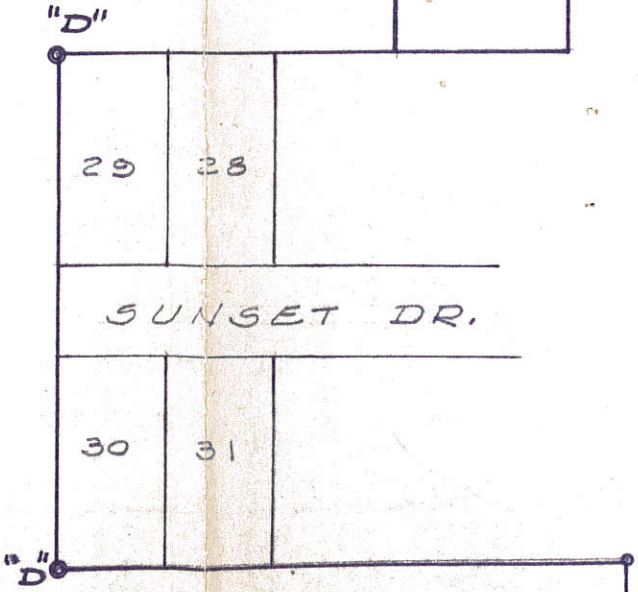
V. F. W.
VOL. 171, PG. 402



LEGEND

- "A" = RAILROAD SPIKE @ S.W. COR. OF SEC. 1.
- "B" = RAILROAD SPIKE @ S.W. COR. OF THE N.W. 1/4 OF THE SW. 1/4 OF SEC. 1.
- "C" = R.K. NAIL FD. 0.10' N. OF E OF S.R. 29.
- "D" = CONCRETE MON. FD.
- "E" = 3" STEEL FENCE POST.
- "F" = 3" STEEL FENCE POST 0.86' S. OF PROPERTY CORNER. (MEAS. SHOWN ARE TO CORNER)
- "G" = RAILROAD DATE NAIL SET.

SURVEYED BY Gordon L. Geeslin
 GORDON L. GEESLIN
 REGISTERED SURVEYOR
 NO. 5372




JACKSON SURVEY - PART
 OF N.W. 1/4 OF THE S.W. 1/4 OF
 SECTION 1, TOWN 6 SOUTH,
 RANGE 2 EAST (JEFFERSON
 TOWNSHIP), MERCER COUNTY
 OHIO.

JANUARY, 1982 SCALE 1" = 100'

LEGEND

- "A" = IRON PIPE FOUND
- "B" = CONCRETE MONUMENT FD.
- "C" = "P.K." NAIL SET.
- "D" = 5/8 INCH IRON BAR SET.

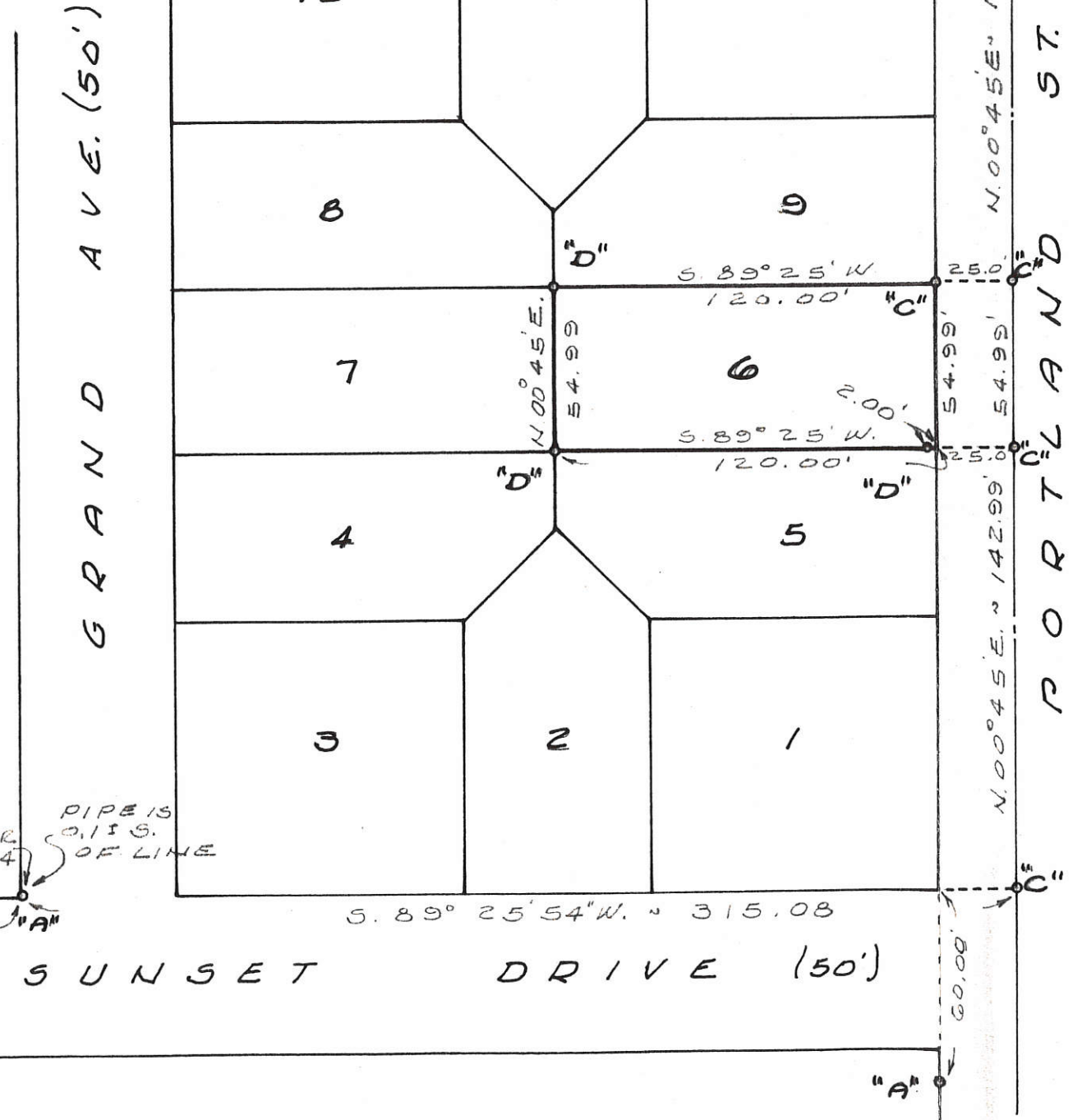
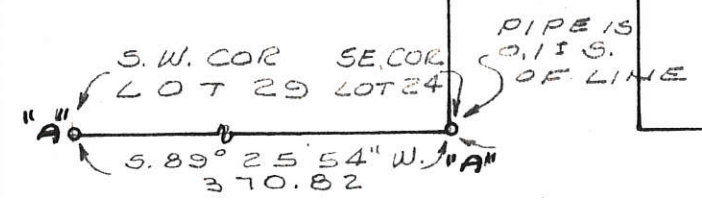



SURVEYED BY Gordon L. Geeslin
 GORDON L. GEESLIN
 REGISTERED SURVEYOR
 NO. 5372
 540 E. MARKET ST.
 CELINA, OHIO 45822

SURVEY OF LOT 6 IN
 SUNNY - MEADE ADD.
 TO CELINA, MERCER
 COUNTY, OHIO.

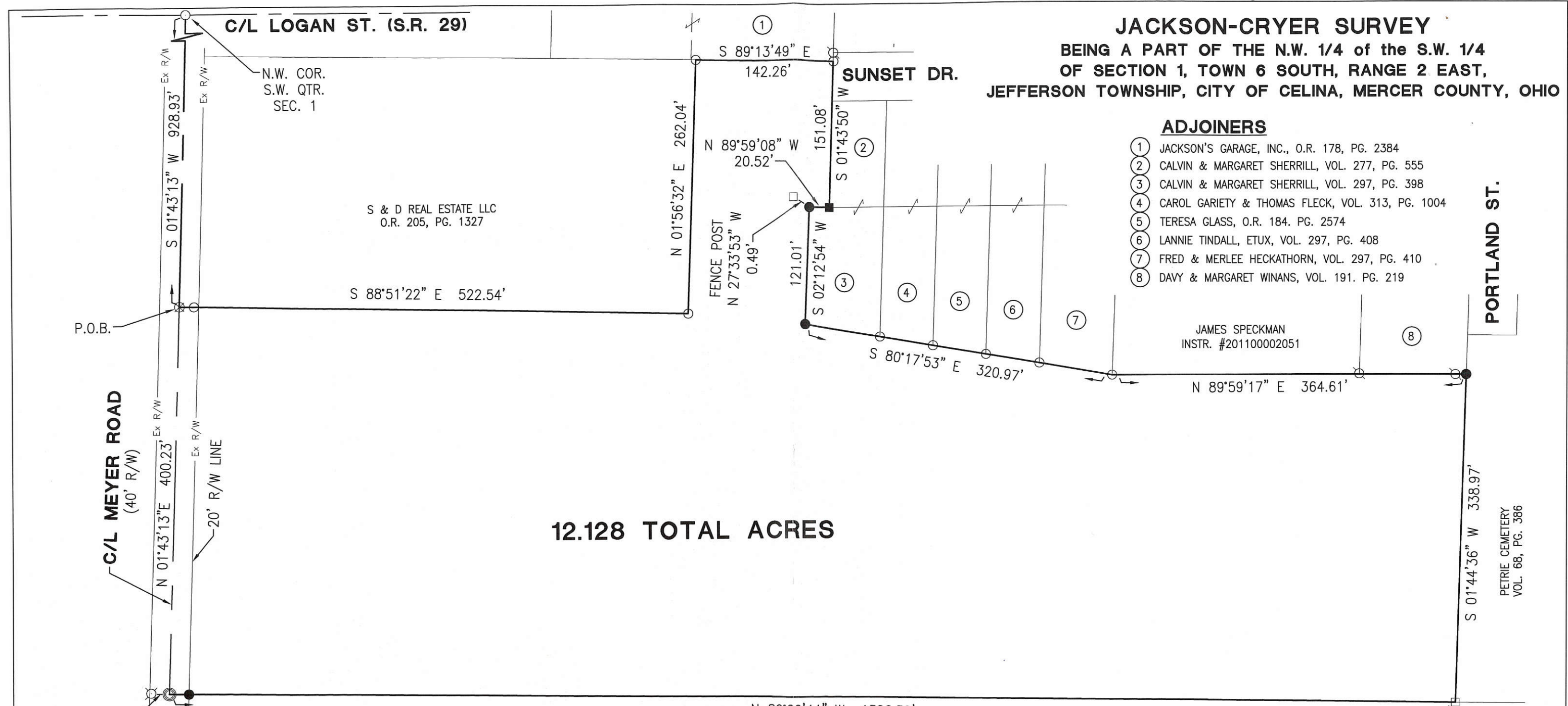
SEPT., 1982

SCALE 1"=50'



0801303018

JACKSON-CRYER SURVEY
 BEING A PART OF THE N.W. 1/4 of the S.W. 1/4
 OF SECTION 1, TOWN 6 SOUTH, RANGE 2 EAST,
 JEFFERSON TOWNSHIP, CITY OF CELINA, MERCER COUNTY, OHIO



12.128 TOTAL ACRES

- ADJOINERS**
- ① JACKSON'S GARAGE, INC., O.R. 178, PG. 2384
 - ② CALVIN & MARGARET SHERRILL, VOL. 277, PG. 555
 - ③ CALVIN & MARGARET SHERRILL, VOL. 297, PG. 398
 - ④ CAROL GARIETY & THOMAS FLECK, VOL. 313, PG. 1004
 - ⑤ TERESA GLASS, O.R. 184, PG. 2574
 - ⑥ LANNIE TINDALL, ETUX, VOL. 297, PG. 408
 - ⑦ FRED & MERLEE HECKATHORN, VOL. 297, PG. 410
 - ⑧ DAVY & MARGARET WINANS, VOL. 191, PG. 219


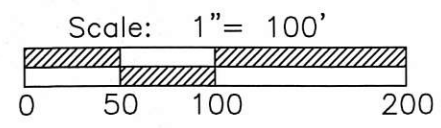
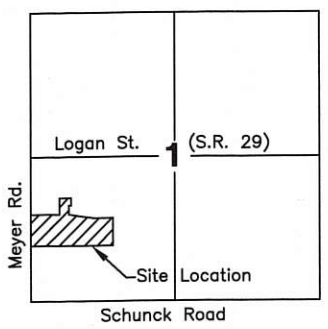
JAMES SPECKMAN
 INSTR. #201100002051

CHARLES & JENNIFER ZUMBERGE
 VOL. 313, PG. 979

LEGEND

- ⊗ Iron Pipe Found
- ⊗ RR Spike Found
- Iron Pin Found
- Iron Pin Set
- ⊙ Mag Nail Set
- Steel Corner Post Found
- Con Mon. Found
- ⊗ Mag Nail Found

RR SPIKE
 N 89°20'44" W
 0.54'



Surveyed By: *Craig W. Mescher*
 Craig W. Mescher Reg. Surveyor No. 8237
 Date: 05-22-12

PROJECT # 205808.16
FANNING HOWEY
 ENGINEERING GROUP
 www.fhai.com/civilengineering | 419.586.2292
 1200 Irscher Blvd. Celina, Ohio 45822

References:
 Bearings from ALTA/ACSM Land Title Survey
 for Solar Vision LLC, by Craig W. Mescher
 P.S.# 8237 in May of 2012.

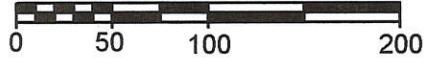
State of: Ohio County: Mercer
 Township: Jefferson
 Sec.: 1 Town: 6S Range: 2E
 Deed Ref.: Instr. # 201000004469
 Date Surveyed: May 22, 2012

08-01C

08-01-303-019
08-01C ✓



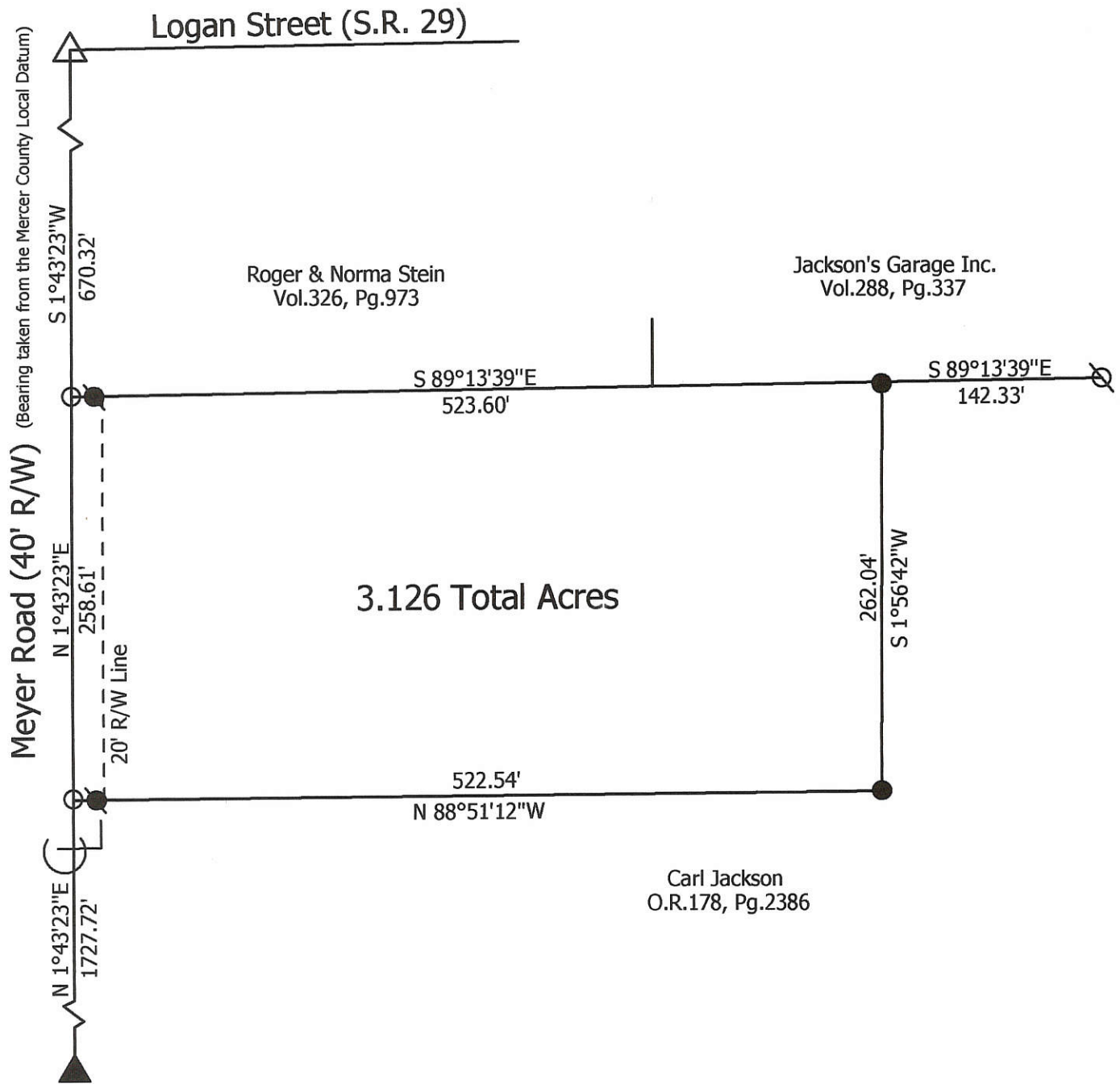
Scale: 1" = 100'



Legend:

- △ Cornerstone @ the W1/4 Post of Section 1
- ▲ Cornerstone @ the SW corner of Section 1
- ⊗ Iron Pin w/cap found (Jim Geeslin)
- 5/8" X 30" Iron Pin w/cap set
- Mag nail set
- ⊙ 5/8" X 30" Iron Pin w/cap set on line and 15.00' from corner

Notes:
 1. Reference is made to a survey by Gordon Geeslin in Jan., 1982.
 2. Reference is made to a survey by Jim Geeslin dated 9-15-03.



Marbaugh Land Surveying

1210 Yorkshire Court
 Celina, Ohio 45822
 (419) 586-4293

Kent B. Marbaugh
 Kent B. Marbaugh P.S.7421



Jackson Survey

State of: Ohio County: Mercer
 Township: Jefferson Sec: 1 Town: 6S Range: 2E
 City/Village: Celina Subdivision: _____ Lot: _____
 Deed Ref: O.R.178, Pg.2386 Date Surveyed: 10-5-05

Approvals:	Board of Health	City of Celina	County Engineer
Date:			

0801327005

REPLAT
CELINA, OHIO

JOB NO.

2016066.24

PROJECT MANAGER

DESIGNER

SLM

JEK

2 of 2

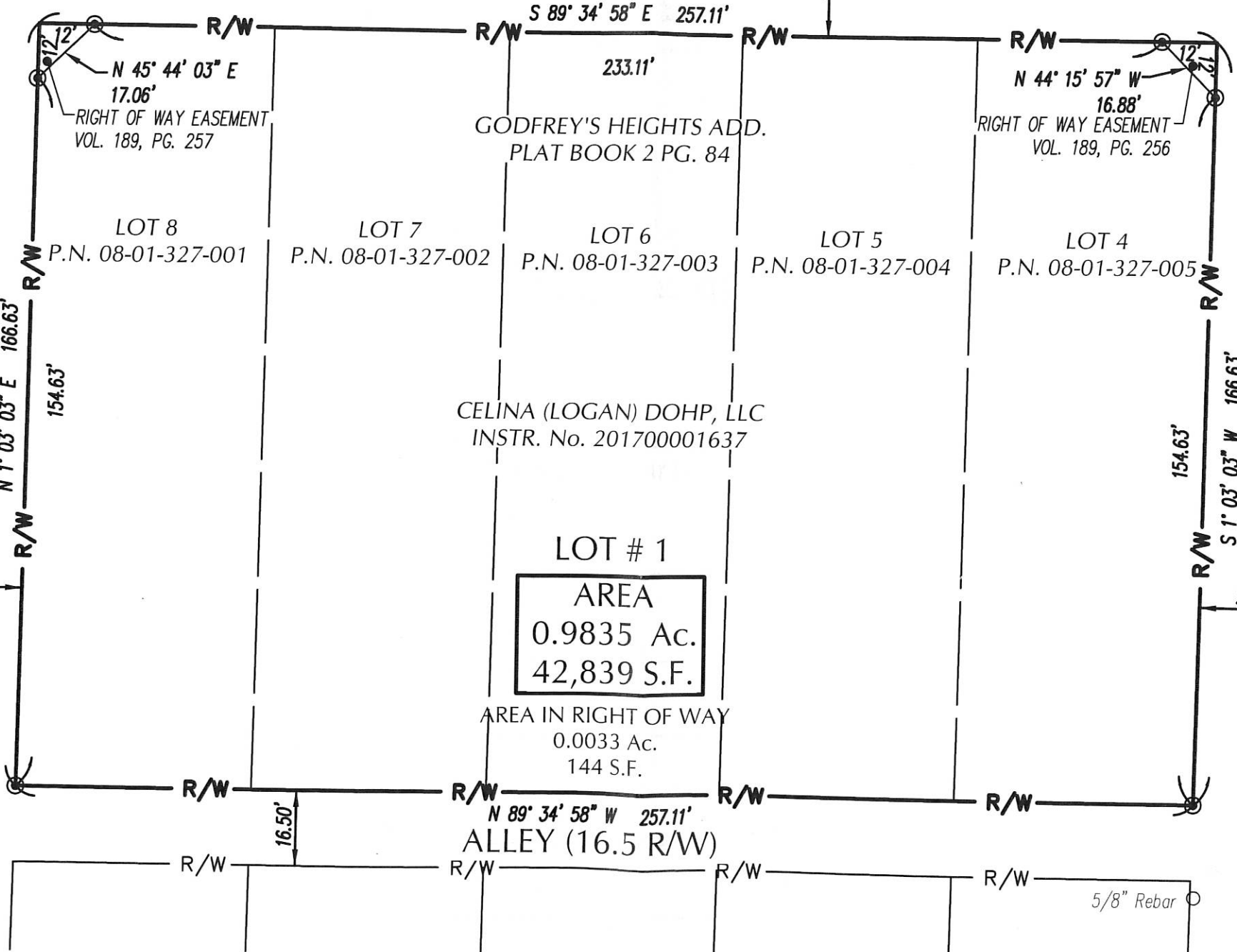

BASIS OF BEARING:

STATE PLANE GRID NORTH, NAD 83 (2011),
GEOID 12B, OHIO NORTH ZONE.

W. LOGAN ST. (S.R. 29, 59.5' R/W)

JAY ST. (51' R/W)

MORTON ST. (50' R/W)

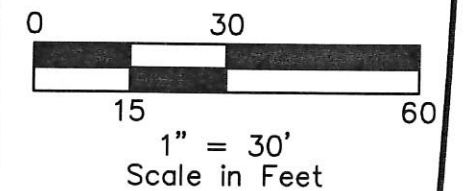


REFERENCES:

1. COUNTY TAX MAP.
2. DEEDS AS REFERENCED ON SURVEY
3. PLATS AS REFERENCED ON SURVEY
4. RIGHT OF WAY PLANS
-MER.29-(11.48-11.49)-(12.90)

LEGEND:

- MAG NAIL SET
- EXISTING IRON PIN FOUND
- P/L - EXISTING PROPERTY LINE
- R/W - EXISTING RIGHT OF WAY
- C/L - EXISTING CENTER LINE



1" Pipe
(PINCHED)

Drawing Name: O:\2016\2016066\24_Celina DOHP\REPLAT\201606624_REPLAT.dwg
April 14, 2017 3:53 PM - jhinchliffe

0801332009

OWNER ;

ST. JOHNS EVANGELICAL LUTHERAN CHURCH
INSTRUMENT # 2016 - 2681

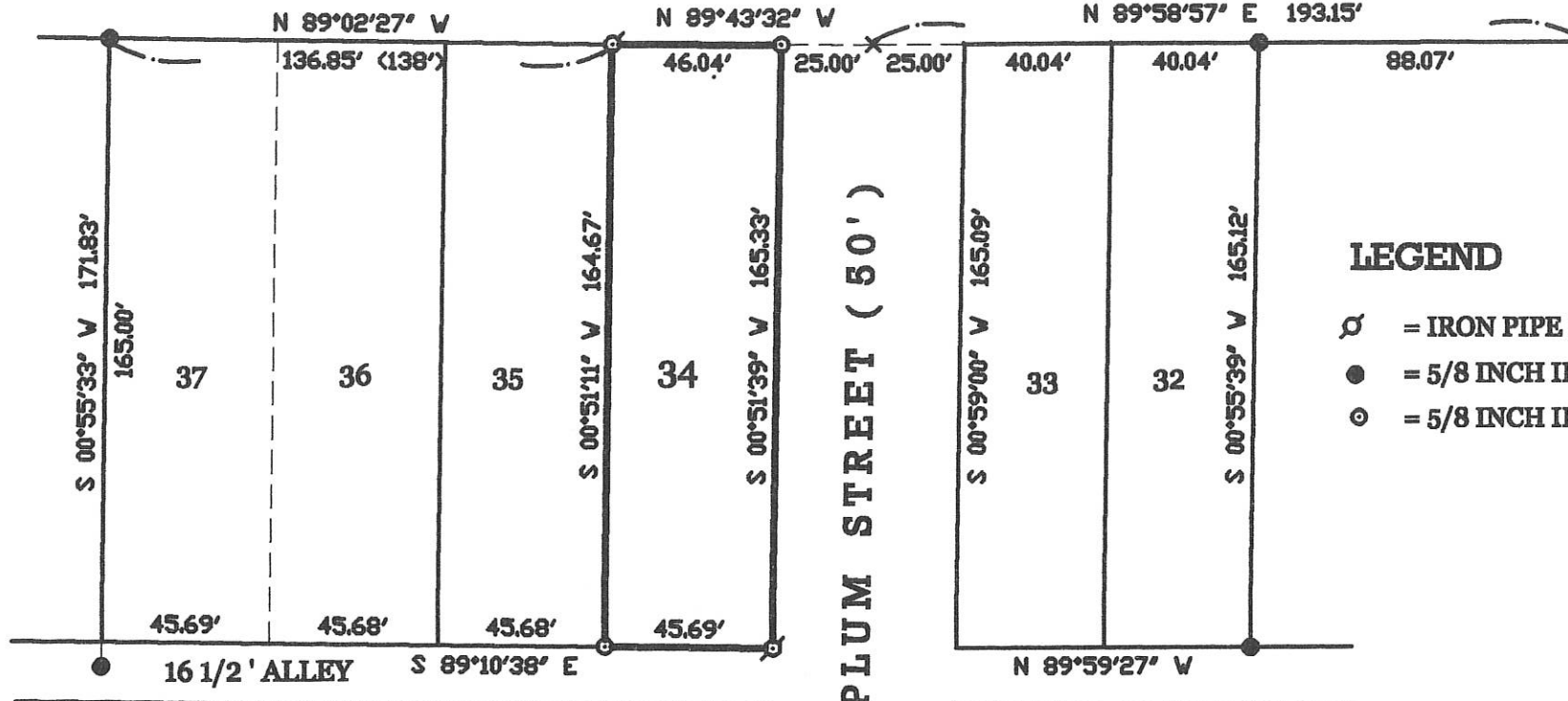
SURVEY OF LOT 34 IN BROOKSIDE ADDITION TO THE CITY OF CELINA, MERCER COUNTY, OHIO .

MARCH 27, 2017

SCALE 1" = 50'



WILKINS STREET (66')



LEGEND

- ⊗ = IRON PIPE FOUND.
- = 5/8 INCH IRON BAR FOUND.
- ⊙ = 5/8 INCH IRON BAR SET.


SURVEY REFERENCE :

BAKER SURVEY BY J. JAUERT , P.S. 6920 , MARCH 2011 .

SURVEYED BY

James W. Geeslin
 JAMES W. GEESLIN
 P.S. No. 7764

PERMANENT PARCEL No.	Part of	Sec	T.	R.	Township
	Grantor	Area Returned			Acres
	Grantee	Area Returned			Acres
	Need References				
APPROVALS AGENCY	Board of Health	Date	Township Zoning Officer	Date	County Engineer



GEESLIN
LAND SURVEYING
 525 S. SECOND ST.
 COLDWATER, OHIO 45828
 PHONE: (419) 678-7232

08-01C

0801333003

JOHN BAKER SURVEY

SURVEY OF LOTS NO. 30 & 31 IN THE BROOKSIDE ADDITION TO THE CITY OF CELINA, MERCER COUNTY



OWNER:

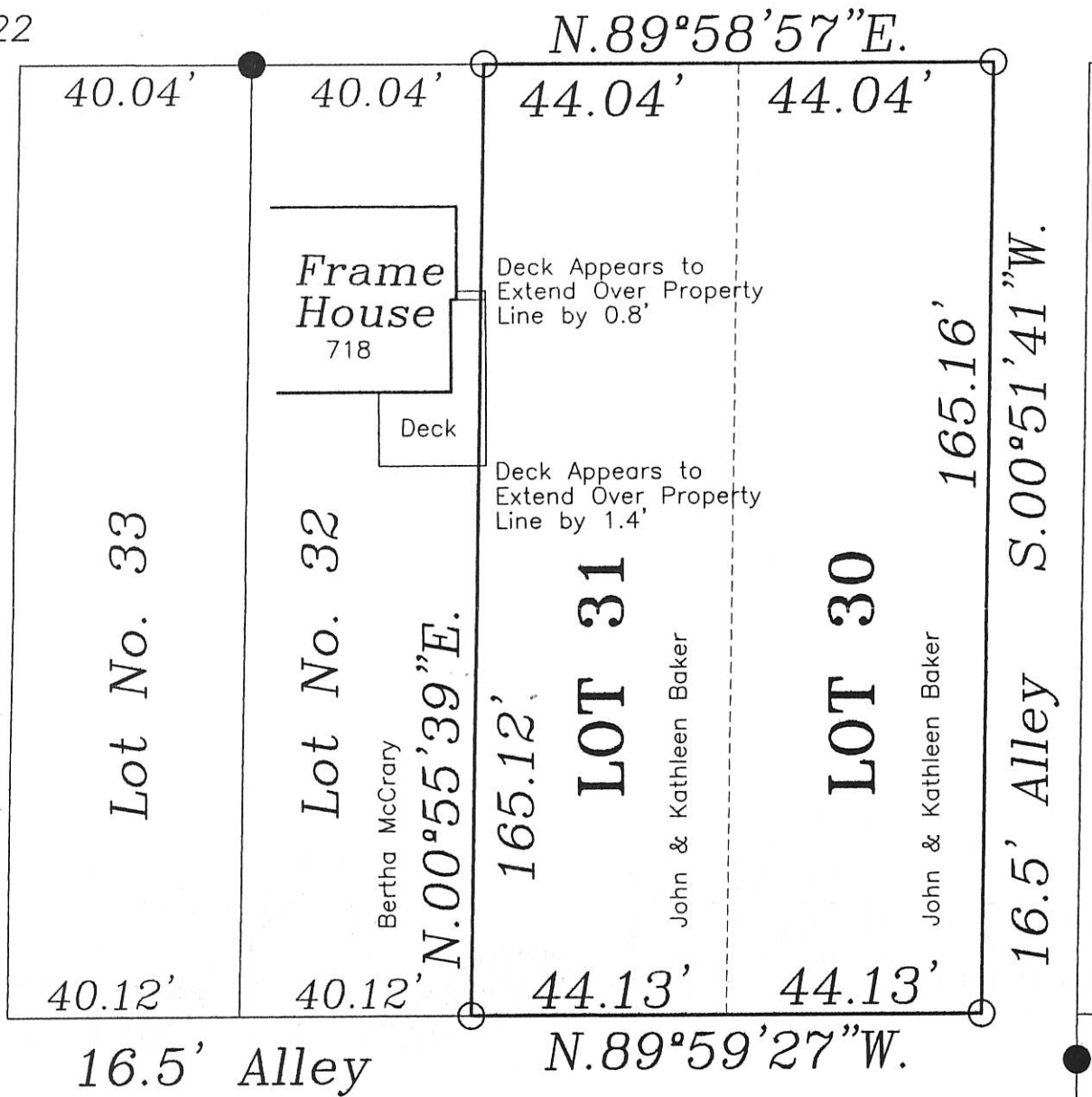
OHIO

Plat Book 2,
Pages 95 & 96

John Baker
714 Wilkins Street
Celina
Ohio 45822

Wilkins Street 66' R/W

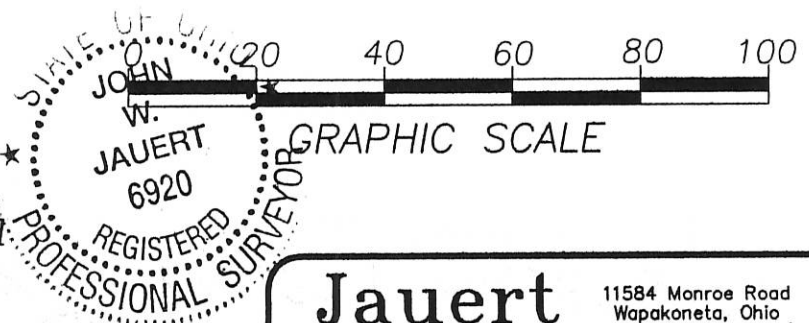
Plum Street 50' R/W



LEGEND

- Iron Pin Set
- Iron Pin/Pipe Found

Basis of Bearings Assumed For Angular Basis Only.



ATTEST:
 John W. Jauert
 Professional Surveyor No. 6920

Jauert surveying

11584 Monroe Road
Wapakoneta, Ohio
45895
(419) 657-6999

CLIENT: John Baker		
COUNTY: Mercer	TOWNSHIP: Jefferson	SEC. 1
DRAWN BY: J.W.J.	SCALE: 1"=30'	DWG.# 11-3814
CHECKED BY:	DATE: March 2011	
SHEET 1 OF 1	(T-6 -S; R-2 -E)	

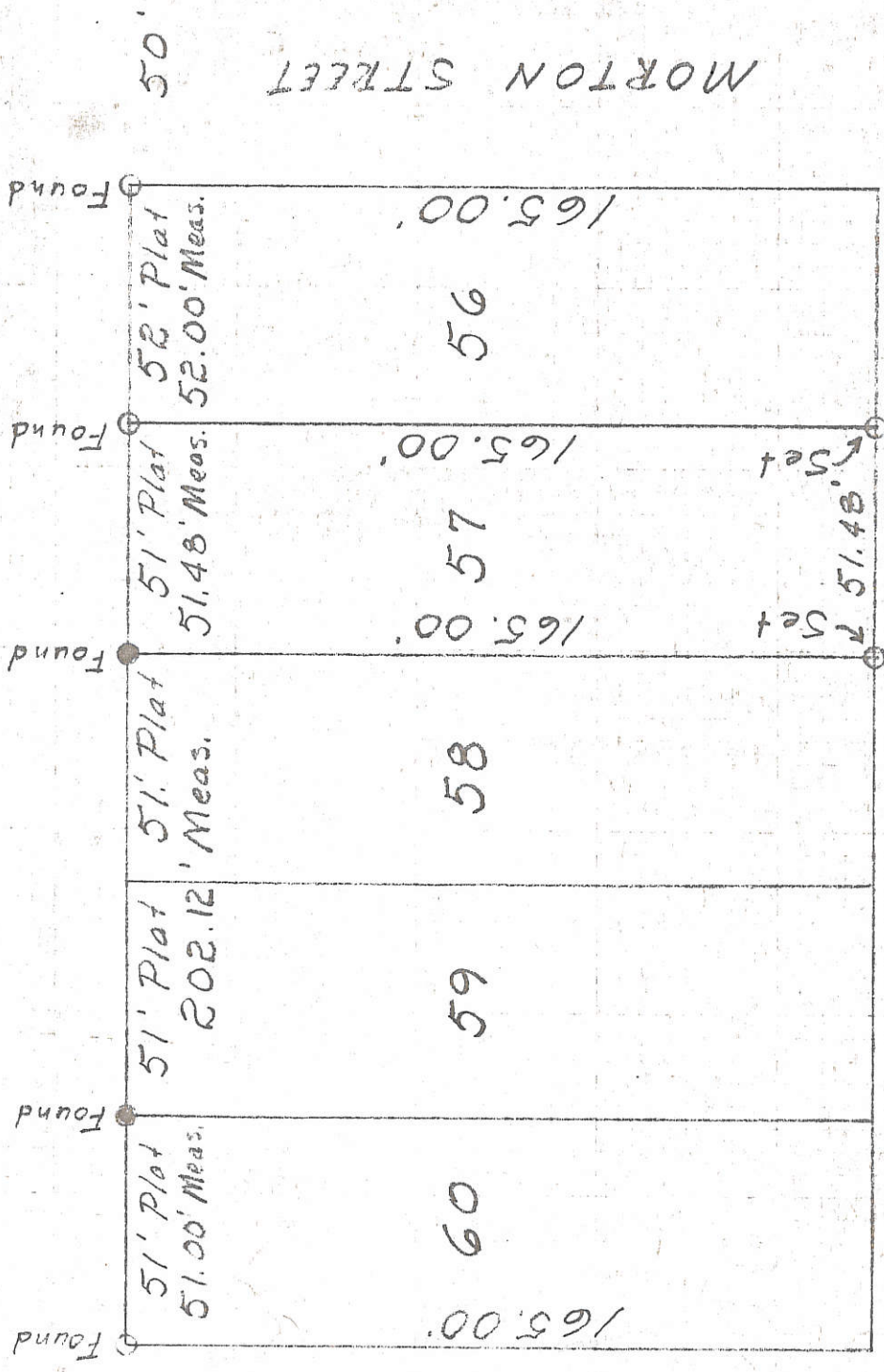
08-01C

08 101C

0131

0801335004

SYCAMORE STREET



JAY STREET

NE 1/4 SW 1/4 SEC 1, T-6-S, R-2-E

SURVEY OF LOT 57
GODFREY HEIGHTS ADDITION
CITY OF CELINA, OHIO
May 10, 1975

○ = Iron Pipe
● = Iron Pin

NOTE: Plat measurements do not fit well in this section of Celina. Found existing markers on north side of lots and they fit existing evidence in field so used same. DLT

Surveyed by: *Donald L. Tevis*
Donald L. Tevis
Registered Surveyor 5258

BK 5
Pg. 97



0801339001 to
-003

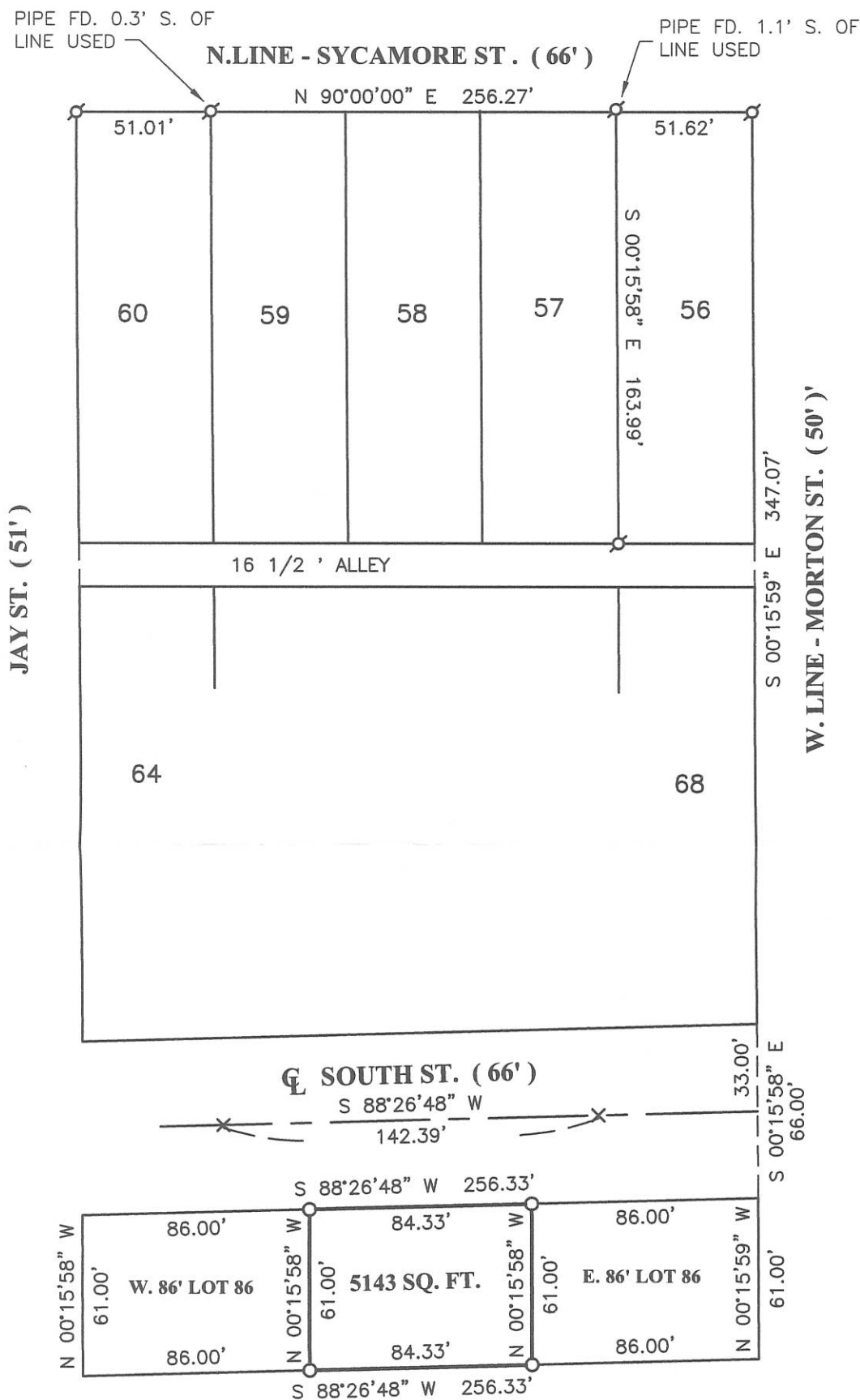
0801335005

*** REFER TO SURVEY OF LOT 57 BY
D. TEVIS , P.S. 5258 , 5-10-75 .

THIS PLAT REPRESENTS AN ACTUAL FIELD SURVEY PERFORMED
UNDER MY SUPERVISION, DATED THIS 8TH DAY OF AUGUST, 2017.

James W. Geeslin

ATTEST: JAMES W. GEESLIN
PROFESSIONAL SURVEYOR 7764



GARMAN SURVEY

OF PART OF LOT 73 IN GODFREY HEIGHTS ADDITION TO THE
CITY OF CELINA , MERCER COUNTY , OHIO .

LEGEND

- ☉ = IRON PIPE FOUND .
- = 5/8 INCH IRON BAR SET .

AUGUST 8 , 2017


SCALE 1" = 60'



**GEESLIN
LAND SURVEYING**

525 S. SECOND ST.
COLDWATER, OHIO 45828

PHONE: (419)678-7233
geeslinsurveying@gmail.com



PERMANENT PARCEL No. _____

Part of: _____ Sec. ____ T. ____ R. _____ Township

Grantor: _____ Area Retained: _____ Acres

Grantee: _____ Area Retained: _____ Acres

Deed References: _____

APPROVALS:

AGENCY: _____ Board of Health _____ Township Zoning Officer _____ Township Zoning Officer

DATE: _____

08-01C

0801403004
0801403005

08-01C



SURVEYED BY Gordon L. Geeslin
GORDON L. GEESLIN
REGISTERED SURVEYOR
No. 5372



LEGEND

- 'A' = POINT FD. FROM PREVIOUS SURVEY.
- 'B' = CONC. MON. FD 0.8"± N. OF LOT CORNER.
- 'C' = 5/8 INCH IRON BAR SET.

SURVEY OF THE LINE BETWEEN
LOTS 76 & 77 - BROOKSIDE ADD. TO
CELINA, OHIO.

JULY, 1977.

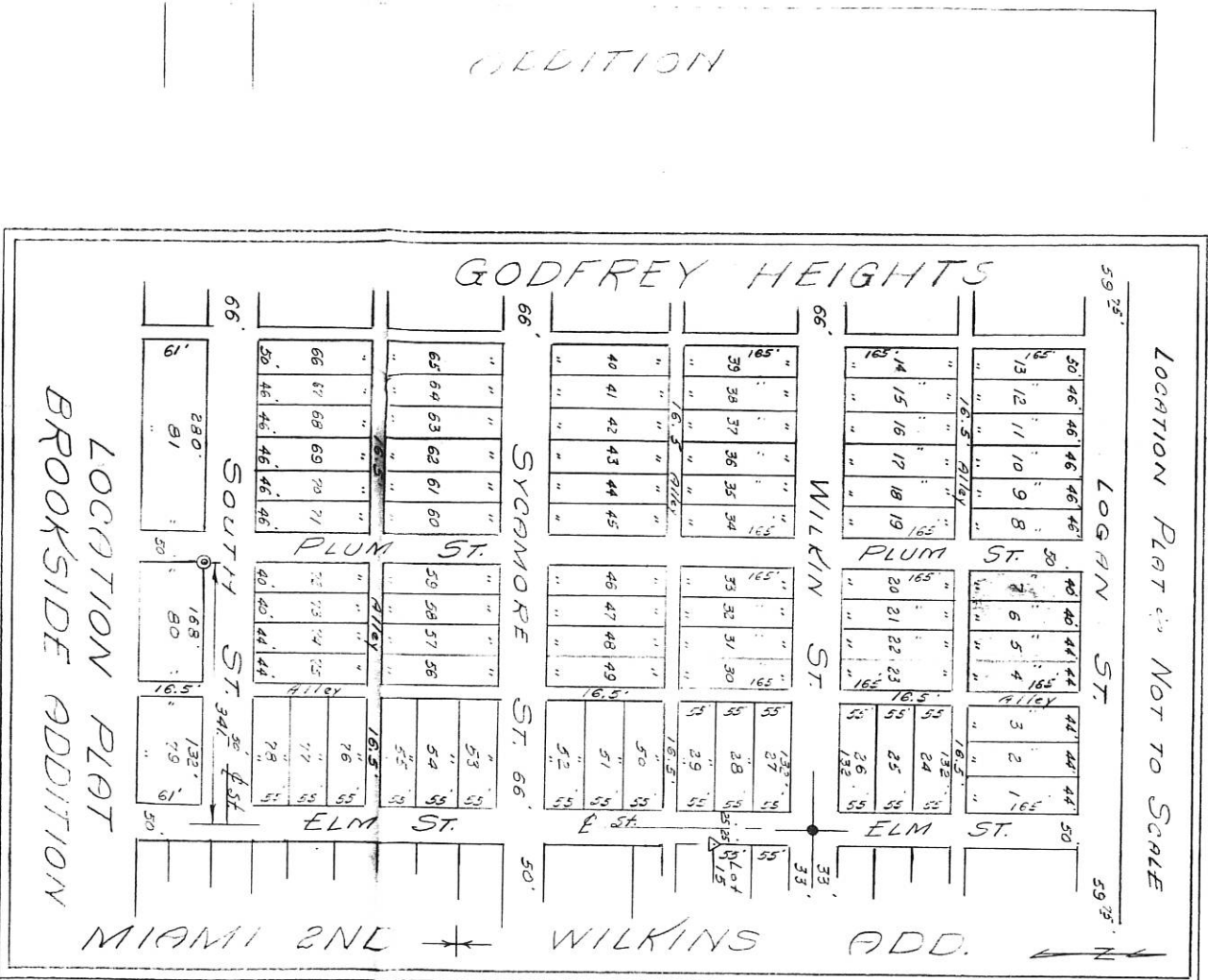
SCALE 1" = 100'

MIE RHOLZER SURVEY

LOTS NUMBER, 4-5-6-7

BROOKSIDE ADD. & CITY OF CELINA

August 1971



Scale: 1" = 20'

Legend:

- ⊙: Patented iron survey stakes
- △: Section Stone
- ⊙: Concrete Mon.

Surveyors' Certificate:

This survey of the request of, and for the convenience of, P. T. H. Marshall

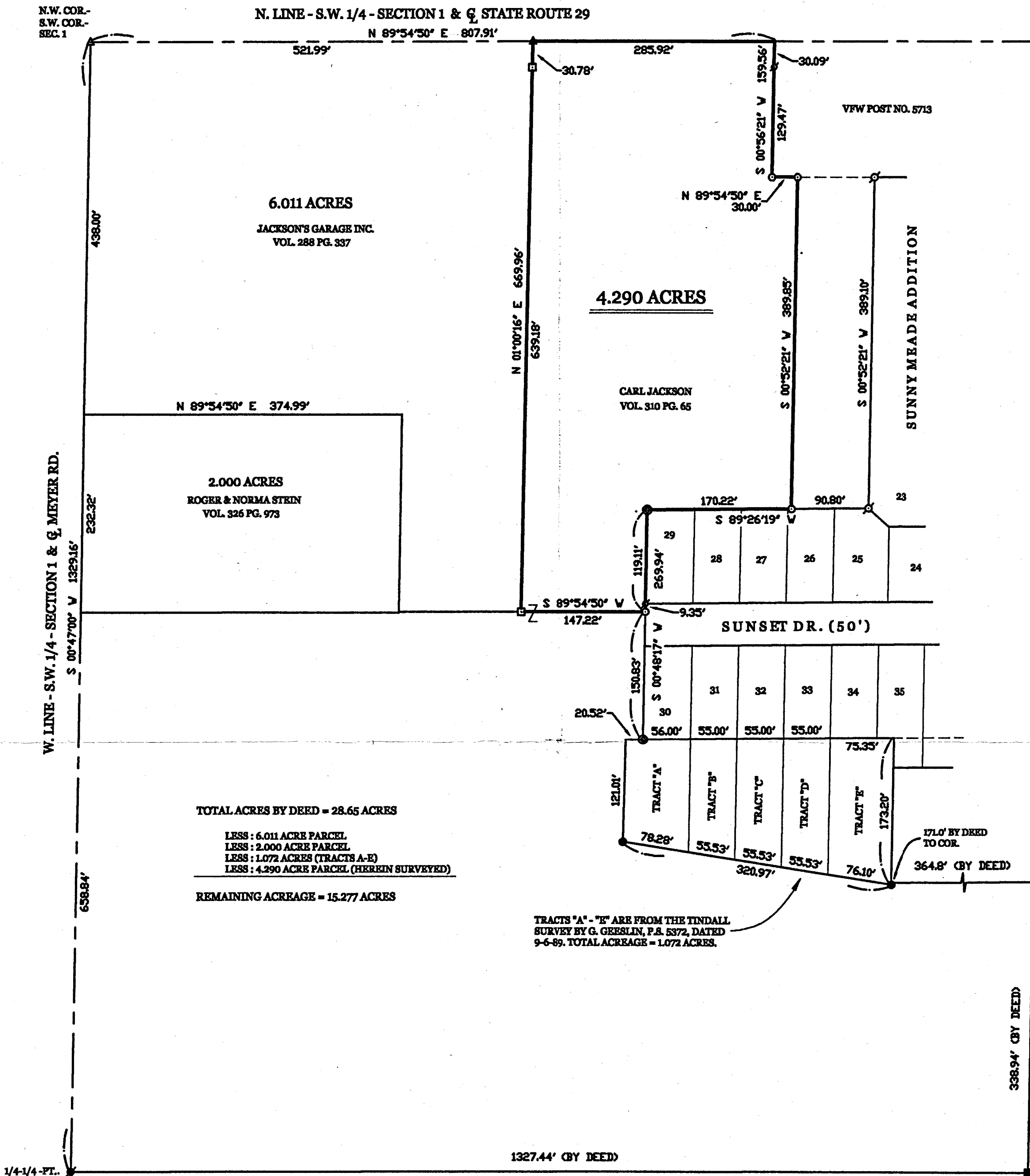
JACKSON SURVEY

PART OF THE N.W. 1/4 OF THE S.W. 1/4 OF SECTION 1, TOWN 6 SOUTH, RANGE 2 EAST,
(JEFFERSON TOWNSHIP), MERCER COUNTY, OHIO.

SEPTEMBER 15, 2003




SCALE 1" = 100'



LEGEND

- ▲ = RAILROAD DATE NAIL.
- ♣ = RAILROAD SPIKE FOUND.
- ♣ = IRON PIPE FOUND.
- = CONCRETE MONUMENT FOUND.
- = 5/8 INCH IRON BAR FOUND.
- = 3" STEEL FENCE POST.
- = POST CALLED FOR AS PER B. GEBHART SURVEY.
- = 5/8 INCH IRON BAR SET.

* REFER TO SURVEY OF 28.65 ACRE PARCEL BY B. GEBHART, RECORDED AT BOOK 4, PG. 189, IN THE MERCER COUNTY ENGINEER'S OFFICE.



GEESLIN LAND SURVEYING

P.O. BOX 422
CELINA, OHIO

PHONE (419) 586-6155
FAX (419) 678-9332



SURVEYED BY

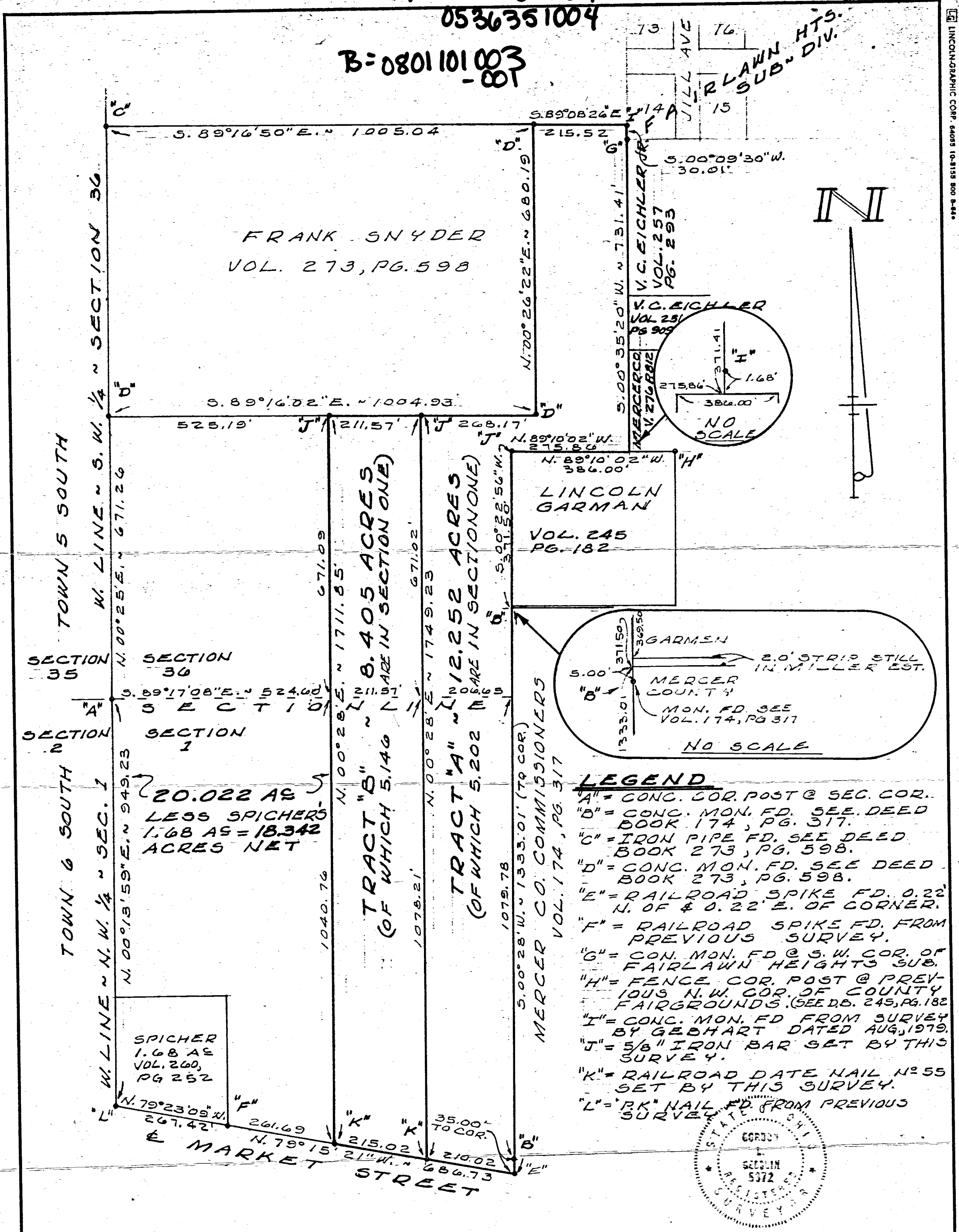
James W. Geeslin
JAMES W. GEESLIN
P.S. No. 7764

A=0801101004

0536351004

08-01C

B=0801101003
-001



SECTION 35
SECTION 36
SECTION 2
SECTION 1

W. LINE ~ S.W. 1/4 ~ SECTION 36
W. LINE ~ S.W. 1/4 ~ SECTION 36
W. LINE ~ N.W. 1/4 ~ SEC. 1
W. LINE ~ N.W. 1/4 ~ SEC. 1

20.022 AC
LESS SPICHERS
1.68 AC = 18.342
ACRES NET

SPICHER
1.68 AC
VOL. 260,
PG 252

TRACT "B" ~ 8.405 ACRES
(OF WHICH 5.146 ARE IN SECTION ONE)

TRACT "A" ~ 12.252 ACRES
(OF WHICH 5.202 ARE IN SECTION ONE)

- LEGEND**
- "A" = CONC. COR. POST @ SEC. COR.
 - "B" = CONC. MON. FD. SEE DEED BOOK 174, PG. 317.
 - "C" = IRON PIPE FD. SEE DEED BOOK 273, PG. 598.
 - "D" = CONC. MON. FD. SEE DEED BOOK 273, PG. 598.
 - "E" = RAILROAD SPIKE FD. 0.22' N. OF & 0.22' E. OF CORNER.
 - "F" = RAILROAD SPIKE FD. FROM PREVIOUS SURVEY.
 - "G" = CON. MON. FD @ S.W. COR. OF FAIRLAWN HEIGHTS SUB.
 - "H" = FENCE COR. POST @ PREVIOUS N.W. COR. OF COUNTY FAIRGROUNDS (SEE DB. 245, PG. 182)
 - "I" = CONC. MON. FD FROM SURVEY BY GEBHART DATED AUG, 1979.
 - "J" = 5/8" IRON BAR SET BY THIS SURVEY.
 - "K" = RAILROAD DATE NAIL NO 55 SET BY THIS SURVEY.
 - "L" = P.K. NAIL FD. FROM PREVIOUS SURVEY.

SURVEY FOR MERCER COUNTY FAIR BOARD OF PART OF THE C.O. MILLER ESTATE IN THE S.W. 1/4 OF SEC. 36, TOWN 5 SOUTH, RANGE 2 EAST AND THE N.W. 1/4 OF SEC. 1, TOWN 6 SOUTH, RANGE 2 EAST (JEFFERSON TOWNSHIP), MERCER COUNTY, OHIO.

JANUARY, 1980

SCALE 1" = 200'

SURVEYED BY Gordon L. Geeslin
GORDON L. GEESLIN
REGISTERED SURVEYOR NO 5372
CELINA, OHIO.

COMM. NO.	DRAWN BY	DATE	REVISION DATE	SHEET NO.
	CHECKED BY		2/27/80 TO SHOW 20.022 ACRES	

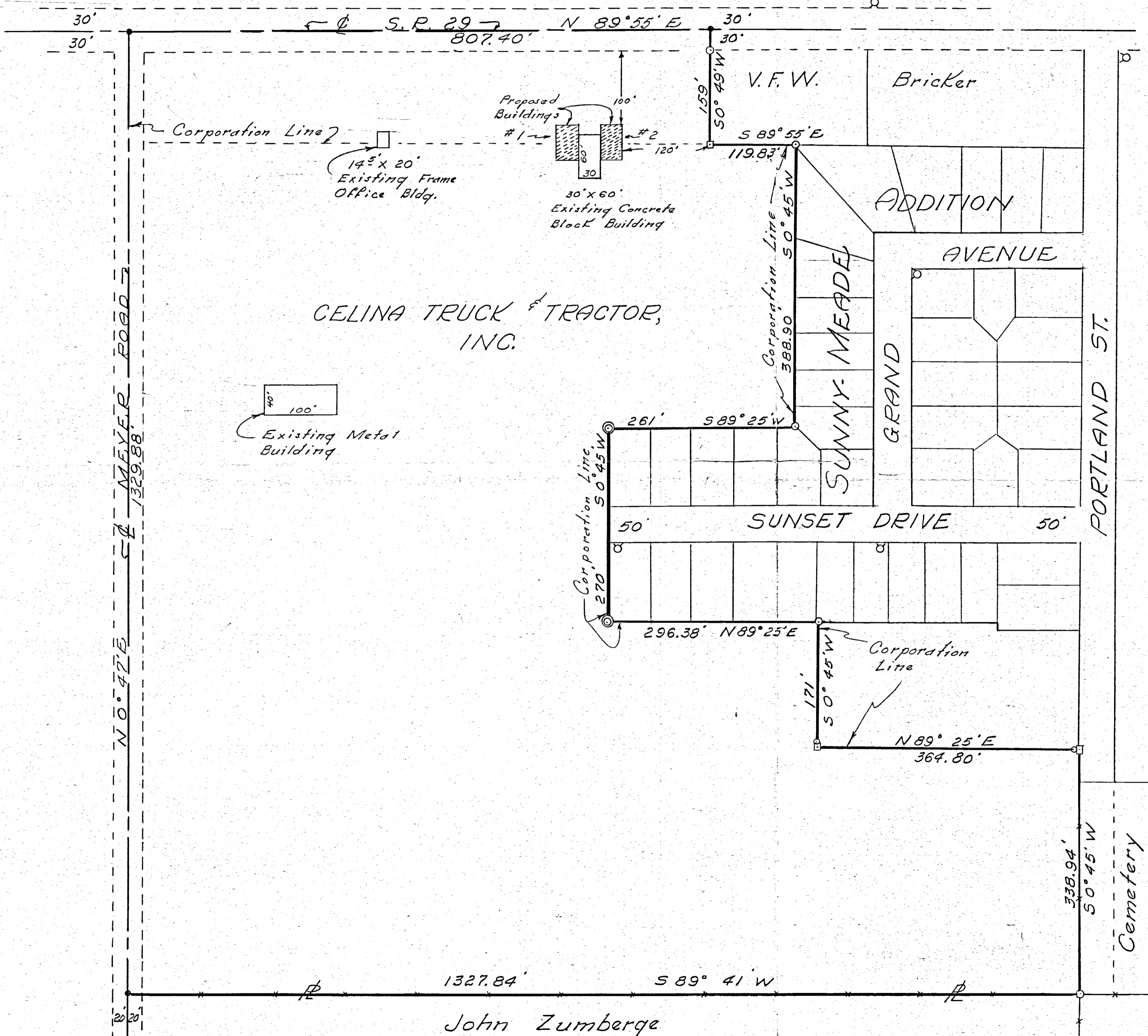
Y109 | 453

LINCOLN GRAPHIC CORP. 6405 10-1135 800 6-444

WOODROW WILSON SURVEY
PT. NW 1/4 SW 1/4 SEC. 1, T6S, R2E

08-01C 1
4

0801301001
0801301002
0801303019 0801303018



Scale: 1" = 100'

Legend:

- Railroad Spike
- Iron Pipe
- ⊙ Concrete Mon.
- Wire Fence
- ⊗ Existing Fire Hydrants

This survey requested by Woodrow Wilson, showing bearings, length of lines, stakes, monuments etc., is correct to the best of my knowledge.

Stakes and monuments set as shown. Bearings are observed magnetic.

B. E. Gebhart
B. E. Gebhart, R. Sur. 3909
7/21/64

This plat re-drawn 2/15/68, from print of original & notes in Field Book 41.

John Zumberge

0132
08-01C

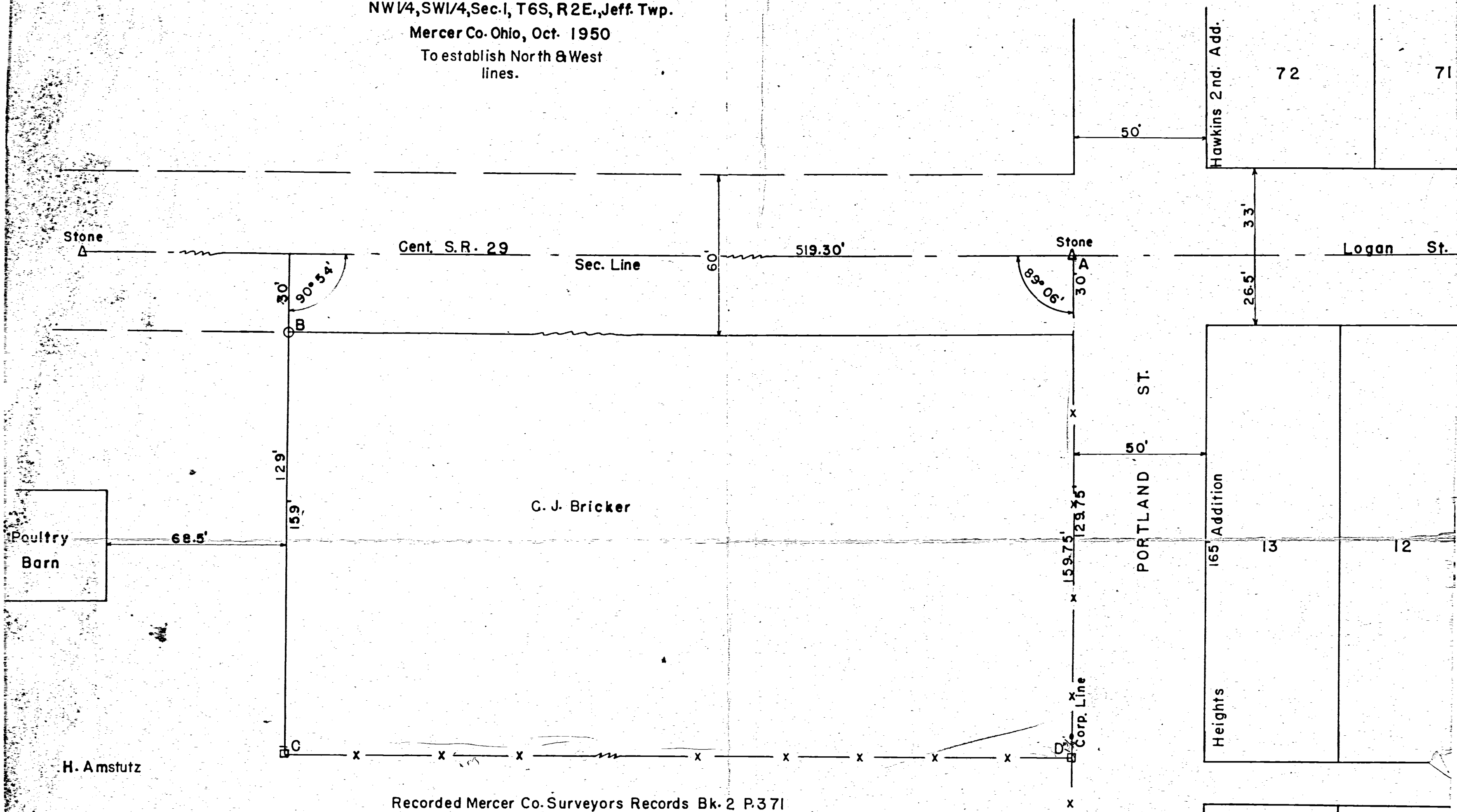
08013 01003

AMSTUTZ SURVEY

NW1/4, SW1/4, Sec. 1, T6S, R2E, Jeff. Twp.


Mercer Co. Ohio, Oct. 1950

To establish North & West lines.



Point A is a stone in the center of S.R. 29 and on the Sec. line. Point B is an iron pipe set 30' South of the Sec. line. Point C is a conc. post set as the SW Cor. Point D is a conc. post set as the SE Cor.

I certify that I have made the above survey and plat and that all distances, angles, ect. are correct to the best of my knowledge.



Signed B. R. Gebhart Date Dec 2-50

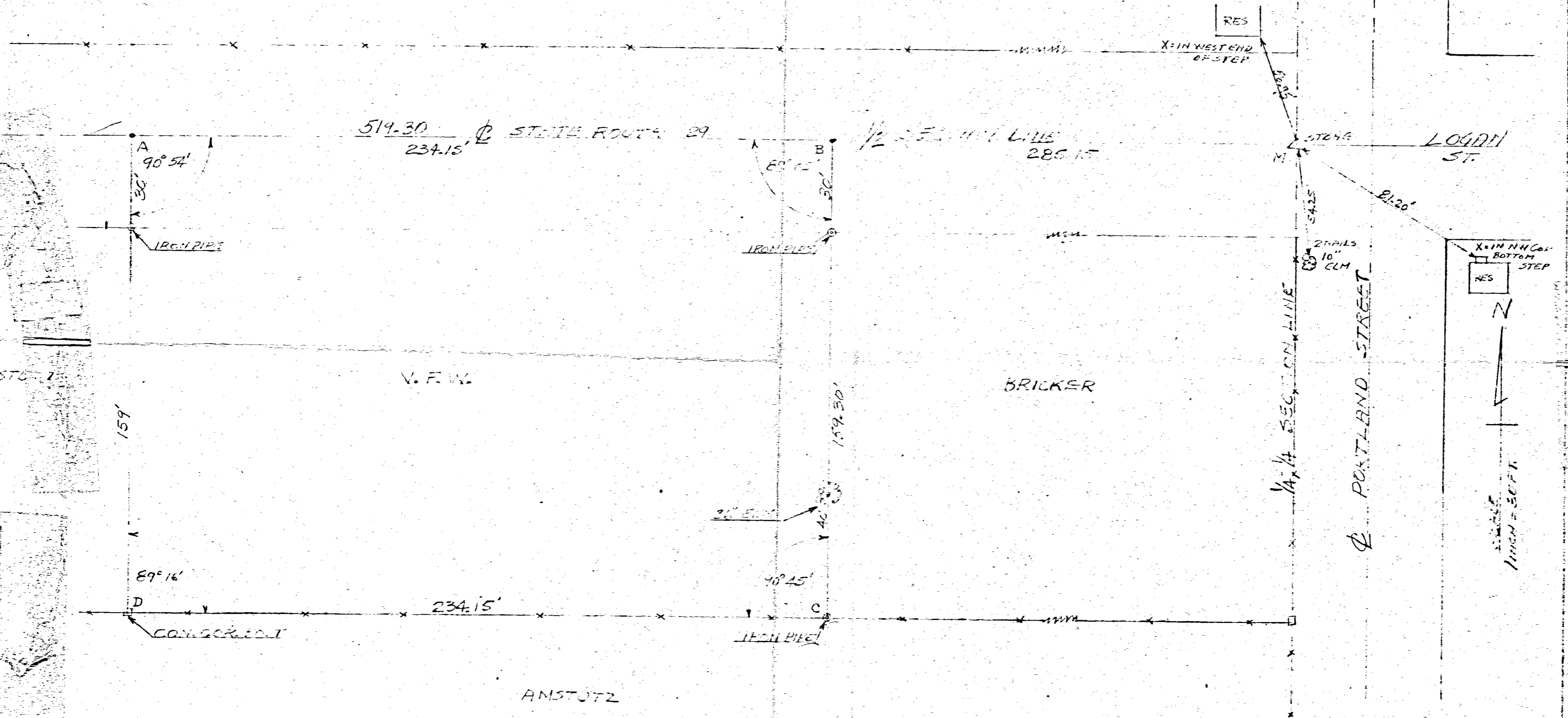
Scale 1" = 30'



08-01C

0801301003

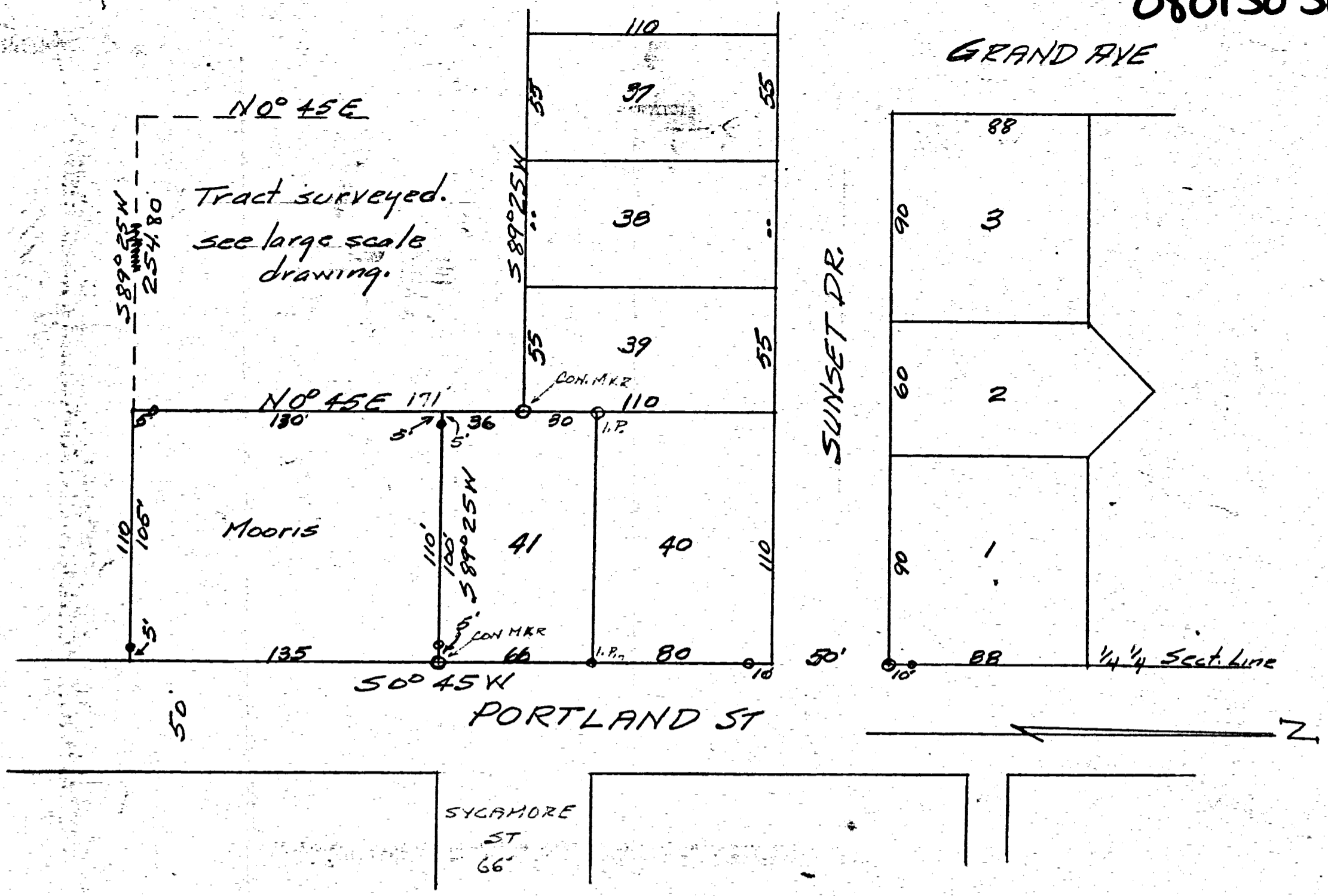
V.F.W. SURVEY
 NW 1/4 - SW 1/4 SECTION I T6S, R2E
 JEFFERSON TWP MERCER CO OHIO
 JUNE - 1952



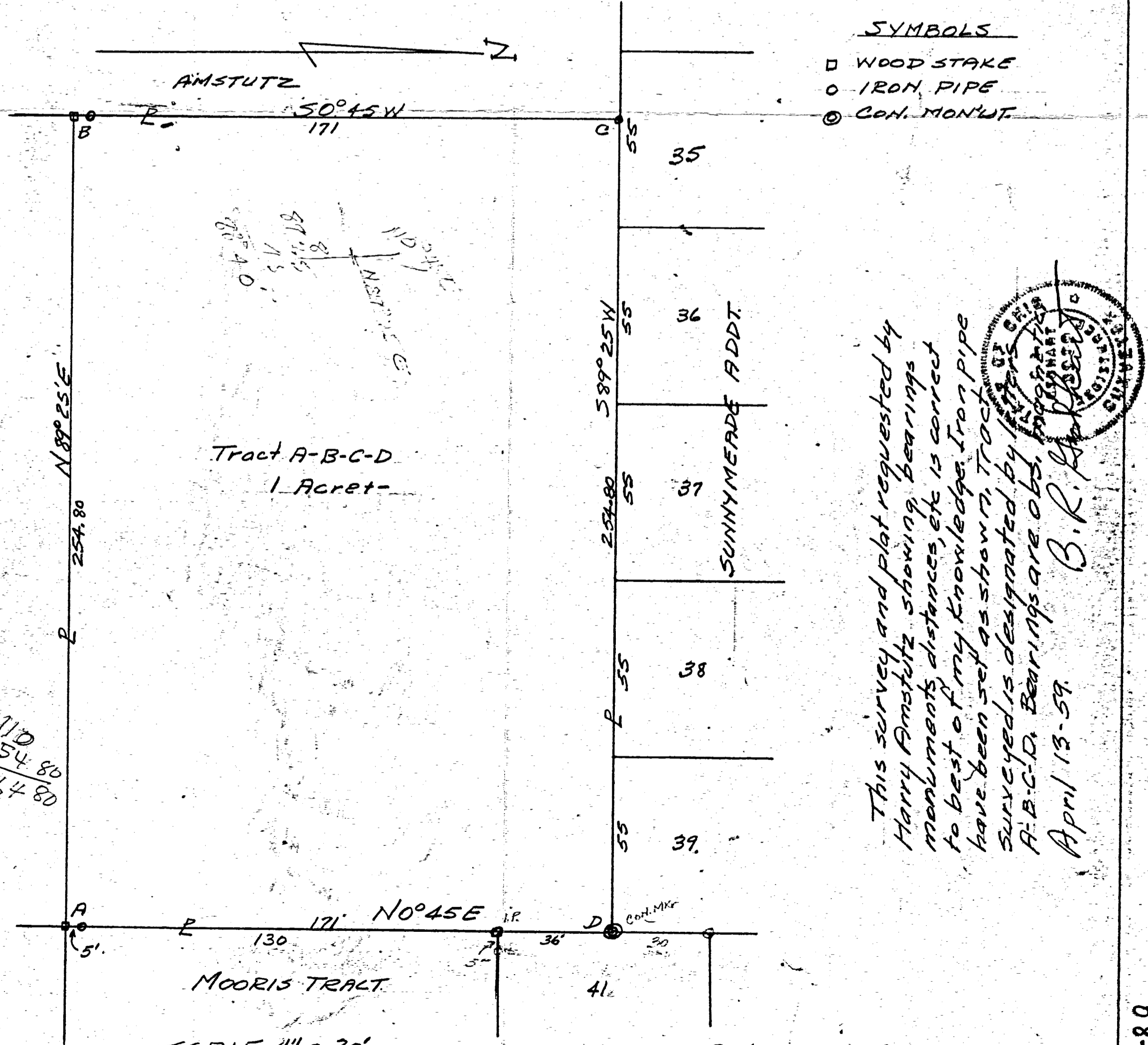
RECORDED BOOK PAGE 398 COUNTY
 ENGRS RECORDS MERCER CO, OHIO

THE ABOVE SURVEY AND PLAT IS CORRECT
 TO BEST OF MY KNOWLEDGE

Ed. Kiehlant
 Rept # 3901



Part of SUNNYMEADE Addt. to CELINA showing location of tract surveyed, in its relation to above Addt. and Morris tract
 SCALE 1" = 50'



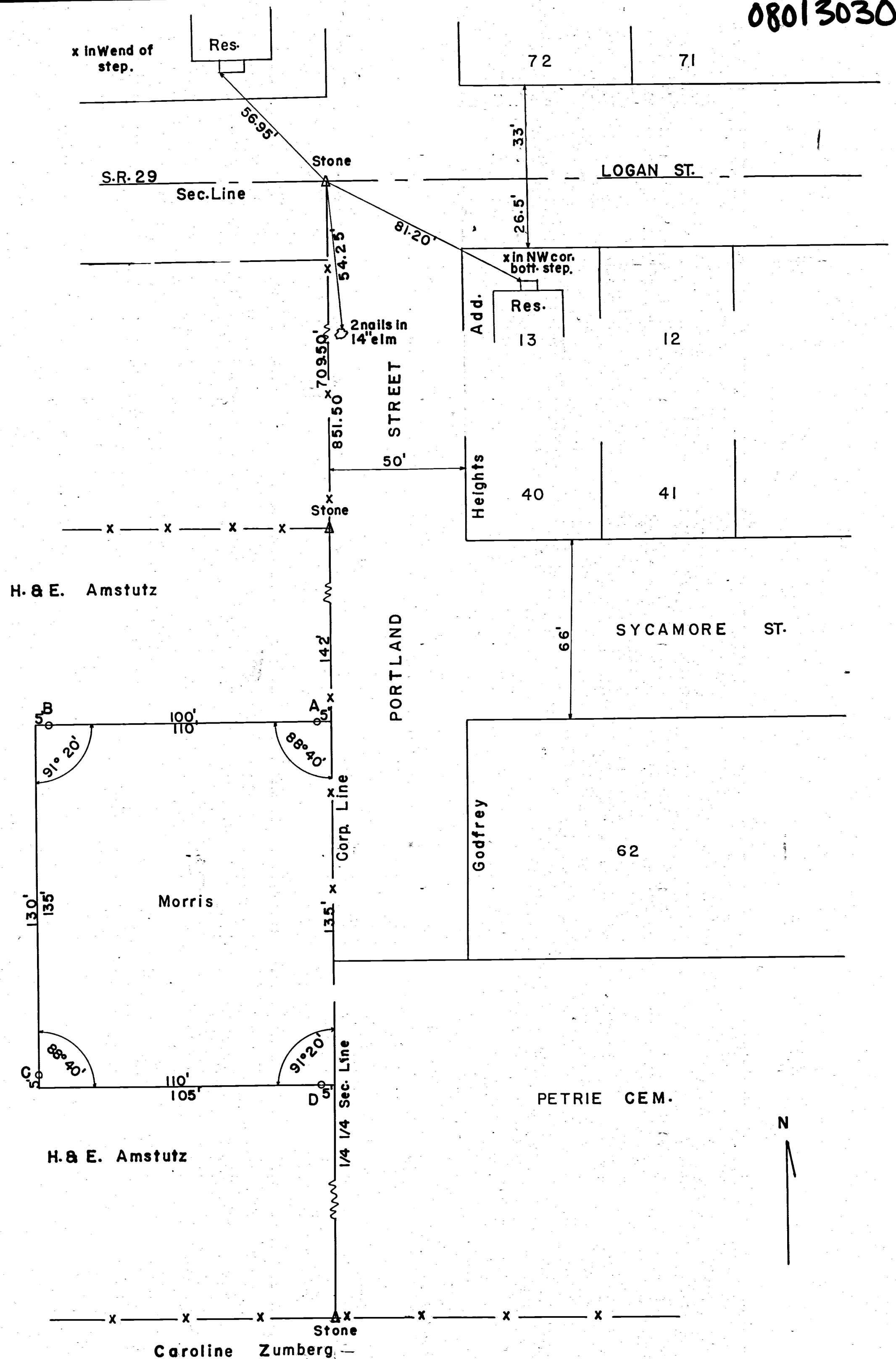
110
 254.80
 364.80

SCALE 1" = 30'

AMSTUTZ SURVEY
 NW 1/4 - SW 1/4 SECT I, T65-R2E
 JEFFERSON TWP. MERCER Co. OHIO
 N.B. 18 P. 25

08-01c25

0801303017



MORRIS SURVEY
 NW 1/4, SW 1/4, Sec. 1, T6S, R2E. Jeff. Twp.
 Mercer Co. Ohio, Oct. 1950

Scale 1" = 30'

The above survey lies West of Portland St. and South of S.R. 29. Point A is an iron pipe set 5' West of the NE corner. Point B is an iron pipe set 5' East of the NW corner. Point C is an iron pipe set 5' North of the SW corner. Point D is an iron pipe set 5' West of the SW corner. Recorded in Mercer Co. Surveyors Records Bk. 2 P. 369.

I certify that the above survey and plat is correct to the best of my knowledge.

Signed B. R. Gebhard Date _____

V.C.E.

0131

0801329001
0801329002
0801329003

HIERHOLZER SURVEY

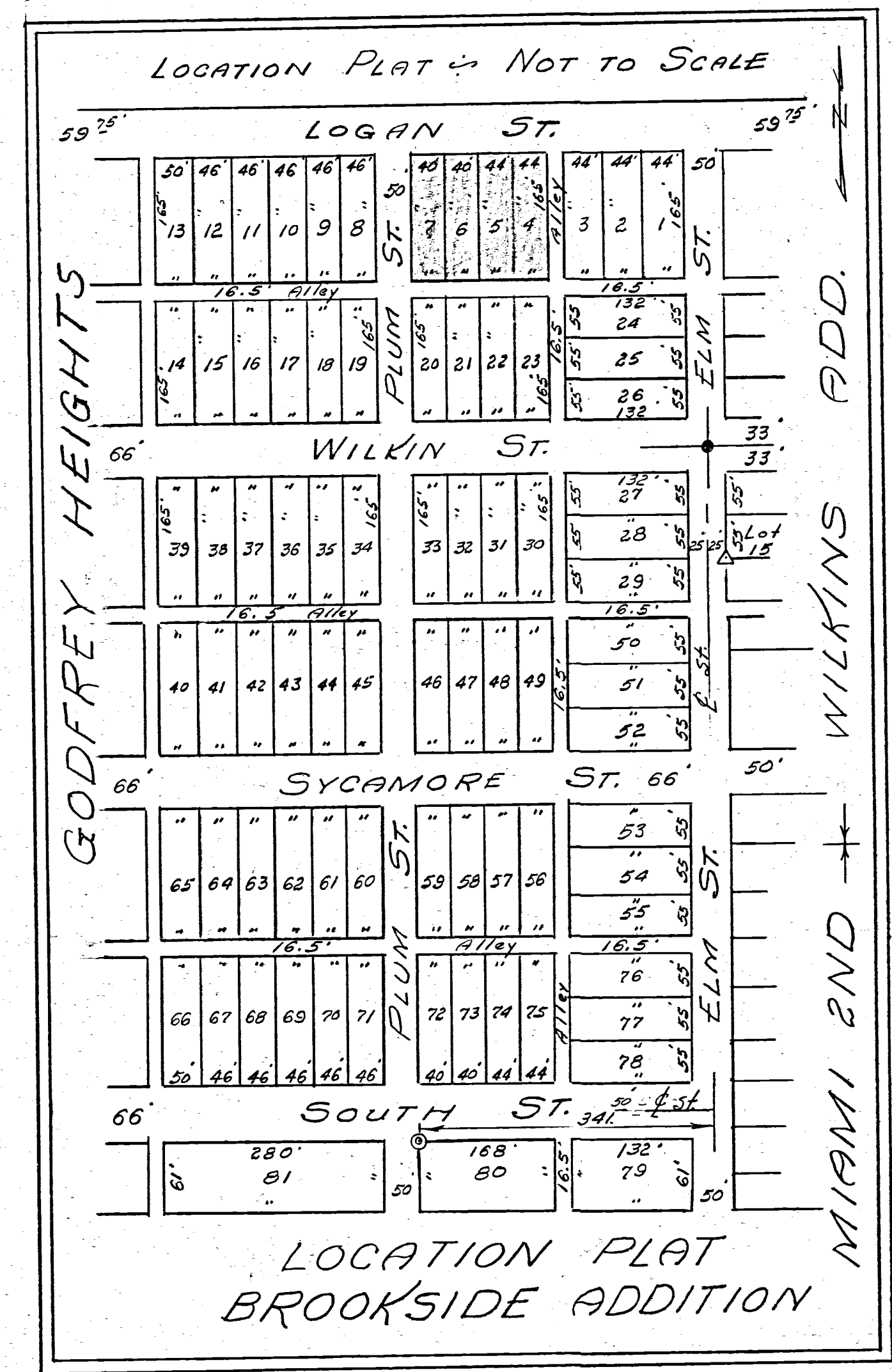
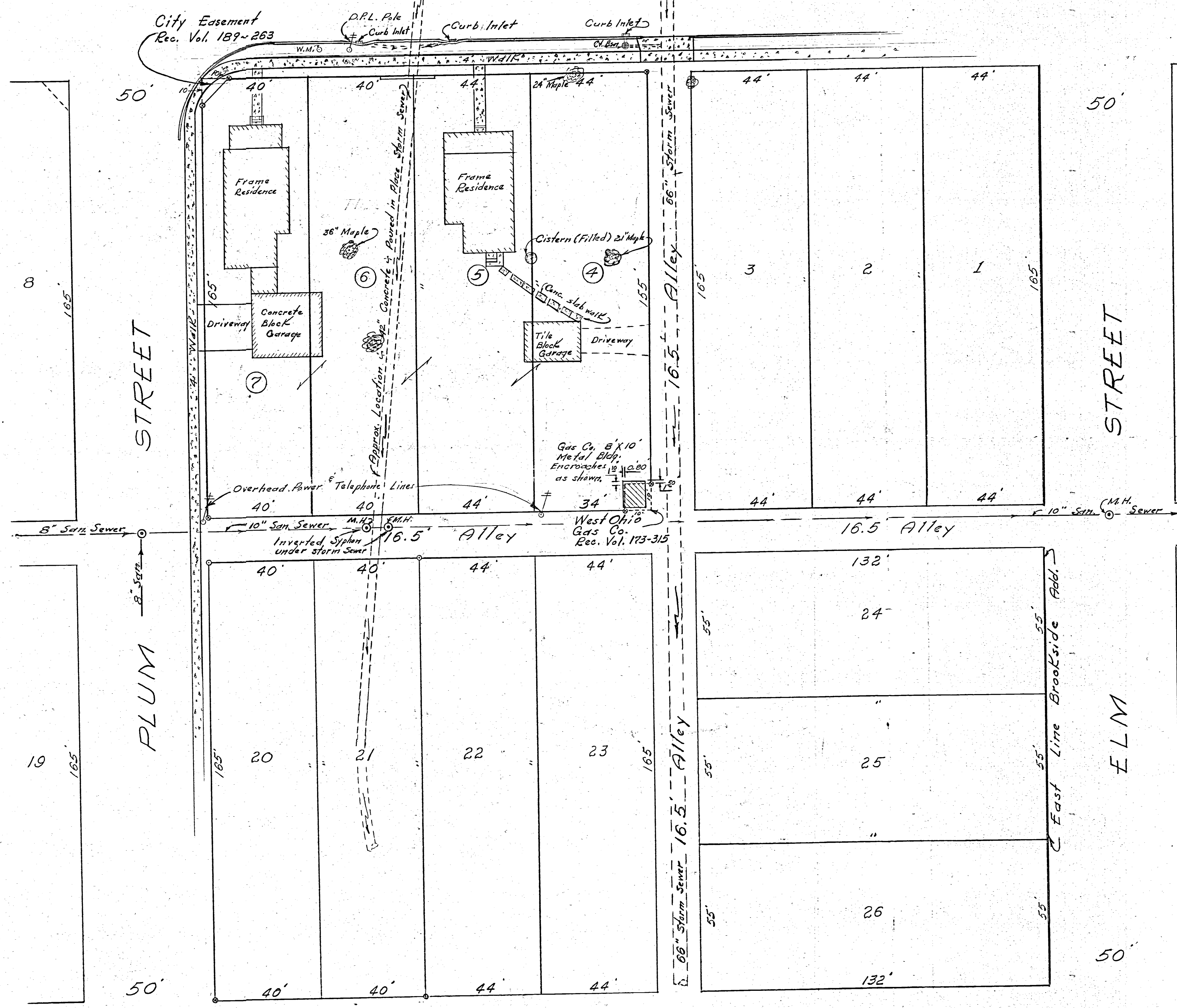
LOTS NUMBER 4-5-6-7
BROOKSIDE ADD. & CITY OF CELINA
August 1971

McGEES ADD.

THOMPSON PRITCHARD

ADDITION

LOGAN STREET



Scale: 1" = 20'

Legend:

- = Patented iron survey stakes
- △ = Section Stone
- ⊙ = Concrete Mon.

Surveyor's Certificate:

This survey at the request of, and for the exclusive use of, John Hierholzer.

I hereby certify this survey showing markers, lot location & adjacent lots, streets, properties etc. to be correct to the best of my knowledge and belief.

8-25-71
Date

B. R. Gebhart
B. R. Gebhart, Registered Surveyor #3909

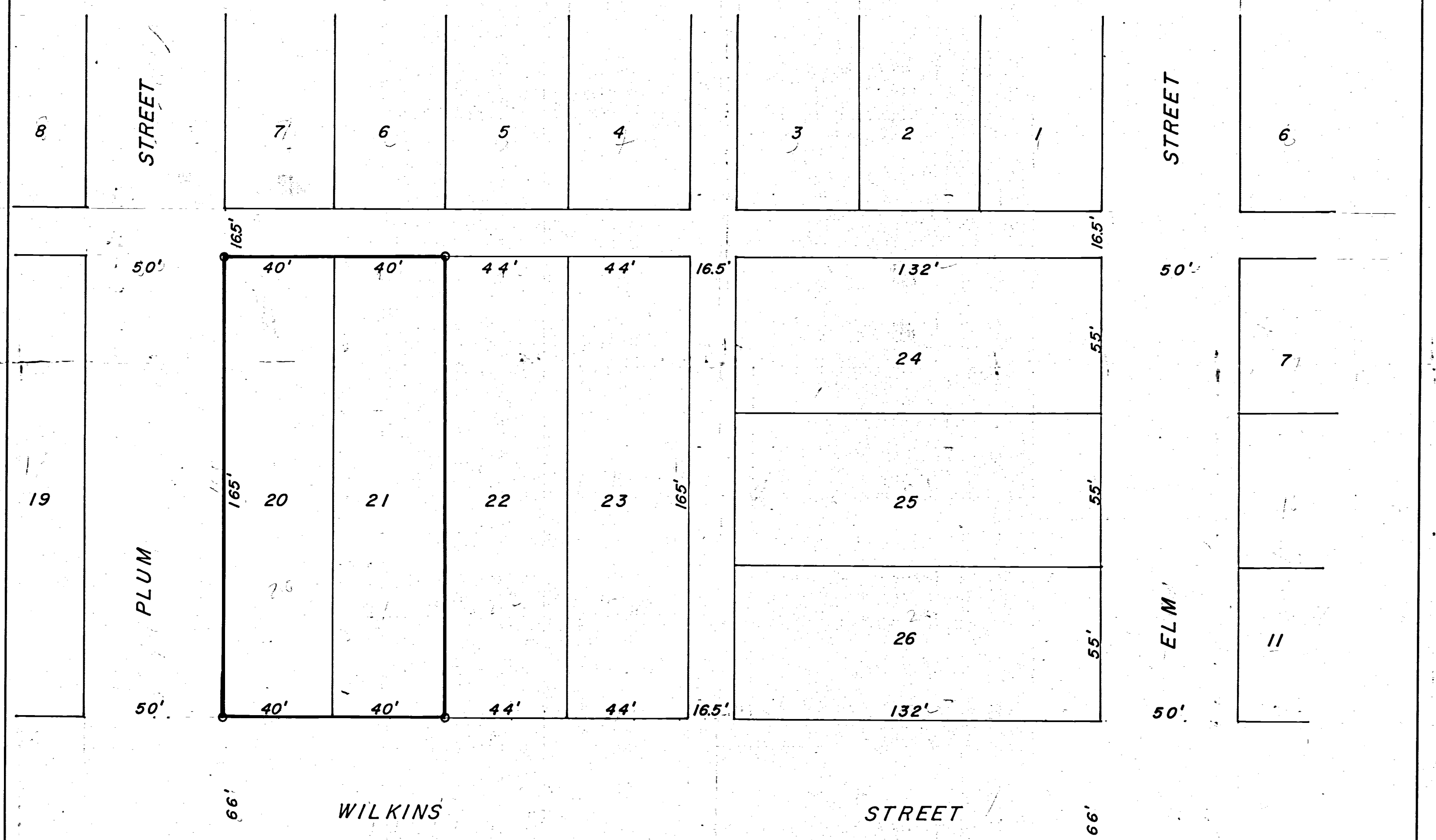
0801329005

SURVEY OF LOTS 20 AND 21
BROOKSIDE ADDITION
CITY OF CELINA, OHIO
1969

LEGEND

- ⊙ CONCRETE MONUMENT
- Δ STONE
- IRON PIPE

SCALE 1" = 30'



66' WILKINS STREET 66'

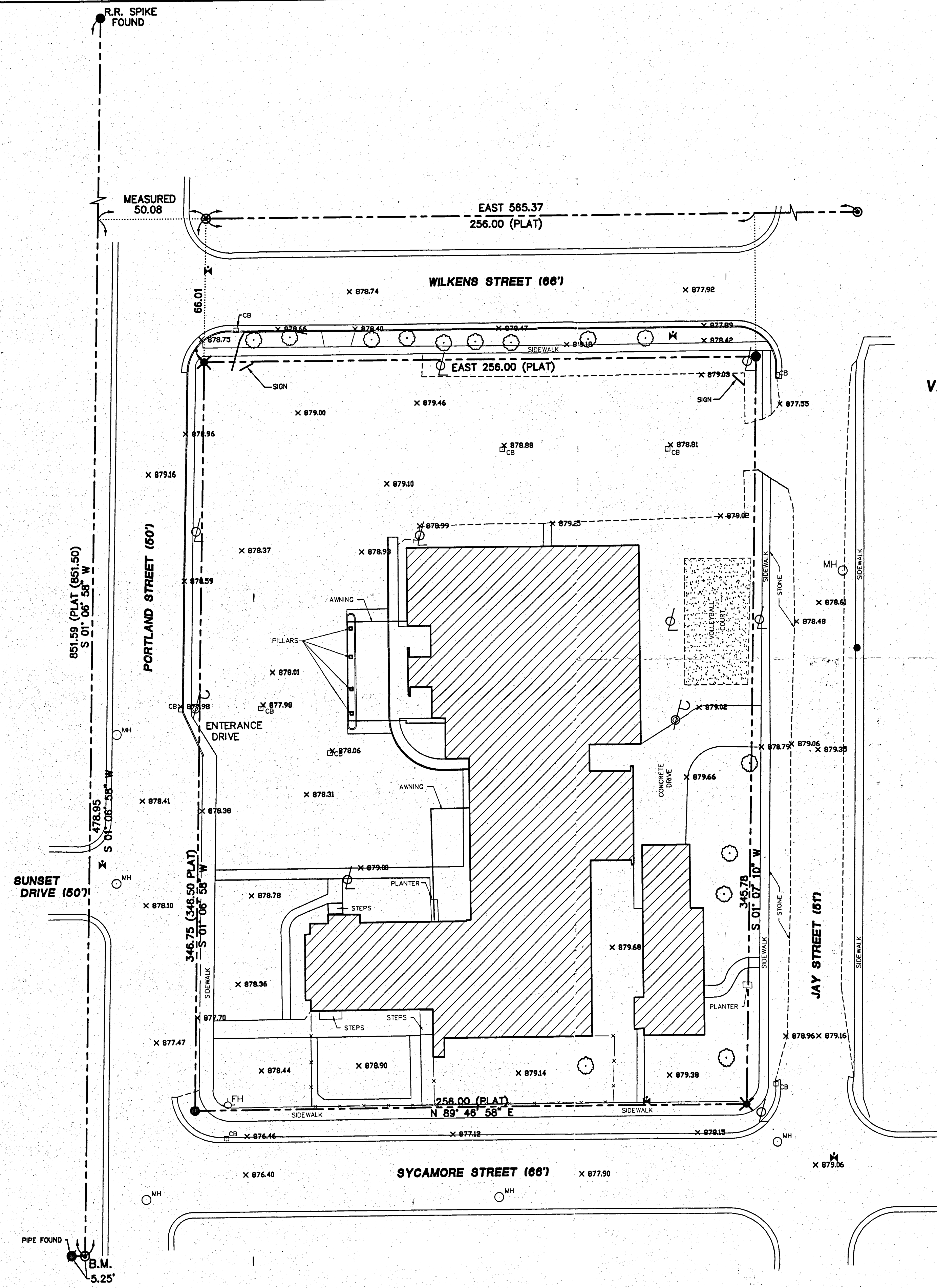
SE COR. OF INTERSECTION
PLUM ST. & SOUTH ST.

I HEREBY CERTIFY THIS PLAT AND SURVEY
TO BE CORRECT TO THE BEST OF MY KNOWLEDGE
AND BELIEF.

10/7/69
Date

B. R. Dehart
Registered Surveyor No. 3909

SW COR. LOT 15
WILKINS ADD.



**BOUNDARY AND TOPOGRAPHIC SURVEY FOR
GRACE MISSIONARY CHURCH OF LOTS 35-44 AND
VACATED ALLEY IN GODFREY HEIGHTS ADDITION TO THE
CITY OF CELINA, MERCER COUNTY, OHIO.**

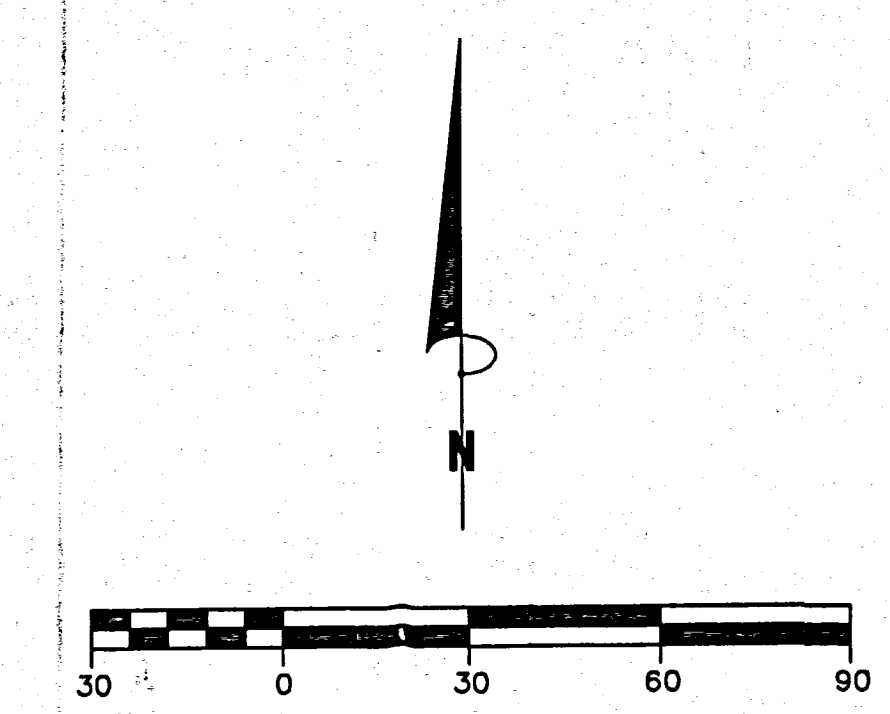
LEGEND

●	5/8" IRON BAR SET
⊙	CONCRETE MONUMENT FOUND
X	PK NAIL SET
⊕	LIGHT POLE
⊖	POWER POLE
⊗	FENCE
⊕	WATER VALVE
B.M.	BENCHMARK, TOP OF CONCRETE MONUMENT. ELEV. = 877.53

BOUNDARY AND
TOPOGRAPHIC
SURVEY

GRACE MISSIONARY
CHURCH
CELINA, OHIO

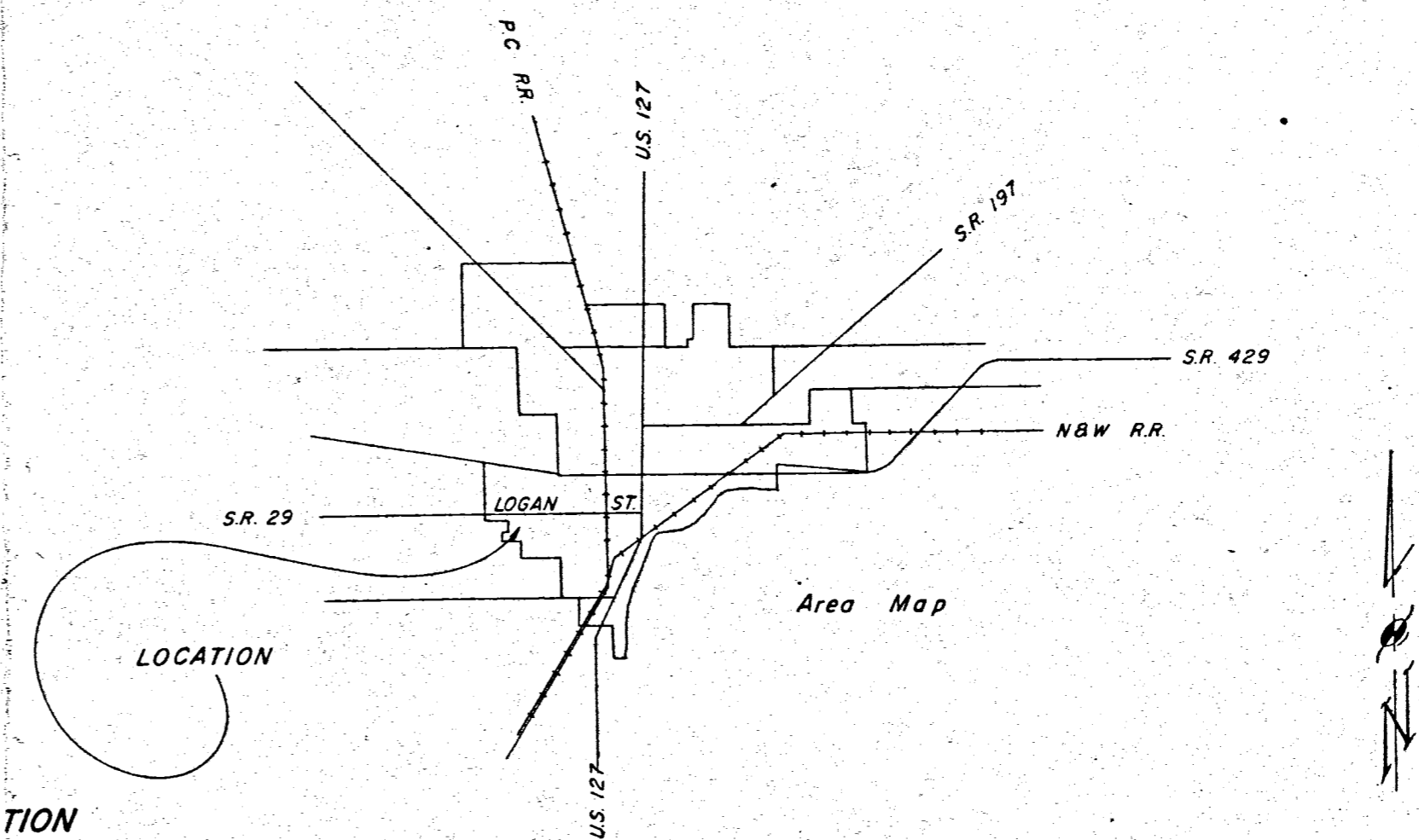
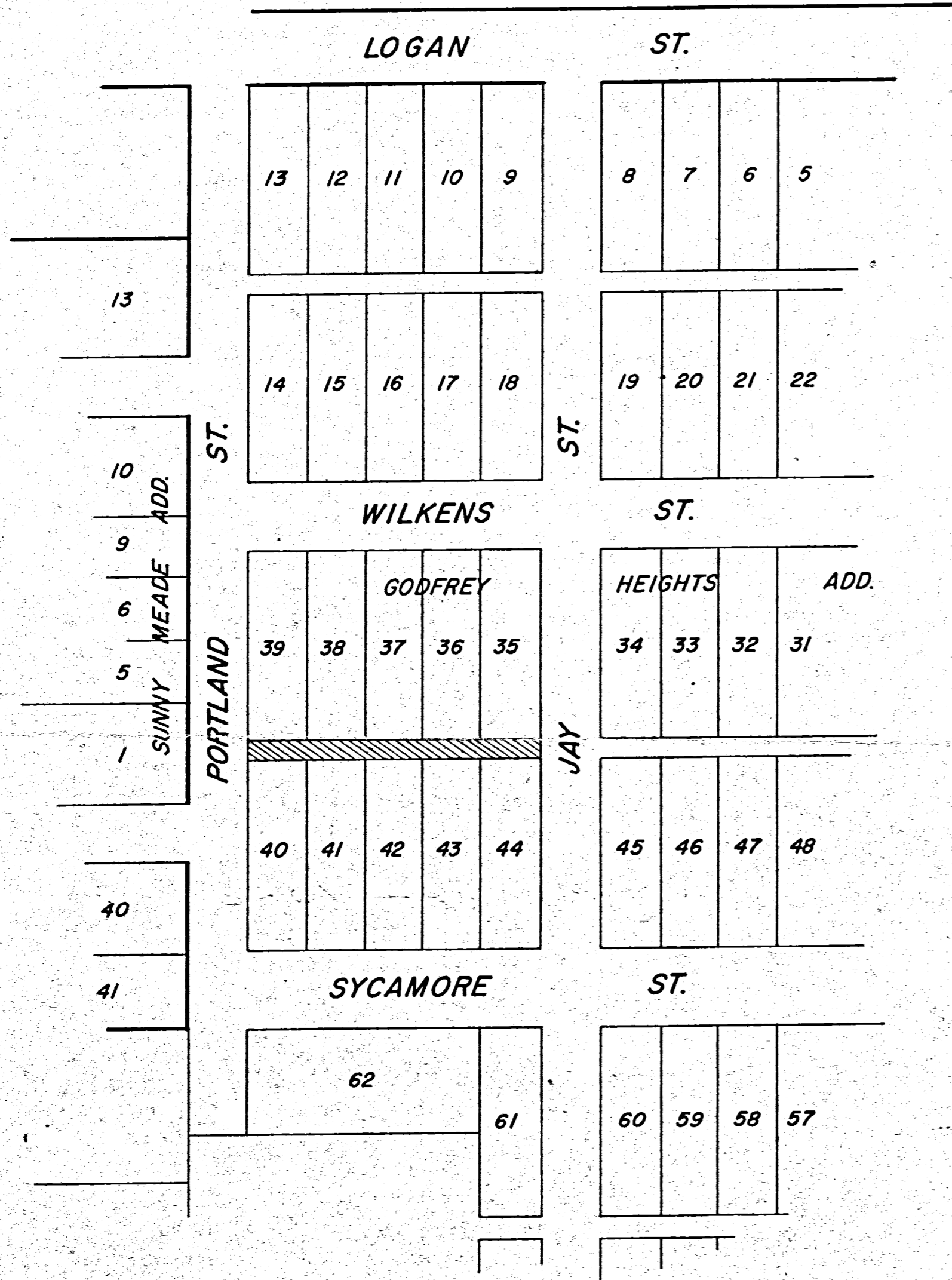
**GEESLIN
LAND SURVEYING**
804 EAST MARKET STREET
CELINA, OHIO 45822
(419) 586-6155



SURVEYED BY: *James W. Geeslin*
JAMES W. GEESLIN
PROFESSIONAL SURVEYOR No. 7764
OCTOBER 22, 1997

COM. NO.:	REVISIONS NO. DATE
DATE:	
DRAWN BY:	
CHECKED BY:	

VACATION PLAT



VACATION
OF AN ALLEY
LOCATED IN THE GODFREY HEIGHTS ADD. OF THE CITY OF CELINA,
JEFFERSON TOWNSHIP, MERCER COUNTY, OHIO

Being in the northeast one quarter of the southwest one quarter of section
1, Town 6 South, Range 2 East, Being more particularly described as follows:

THAT the first alley South of Wilkens Street and lying between the East boundary
line of Portland Street as the West terminus and the West boundary line of Jay
Street as the East terminus with the City of Celina retaining an easement thereon
for all utilities, be and the same is hereby vacated.

APPROVED
MERCER COUNTY TAX MAP DEPT.
Date 8-16-73
By M.B.

Passed: August 24, 1970

This Plat made in conjunction with: ORDINANCE No. 28-70-0

Scale: 1" = 100'

Prepared by: THE CITY OF CELINA
Engineering Dept.

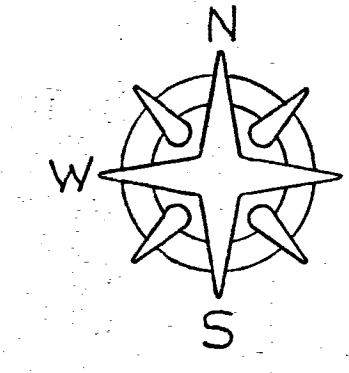
8-1-73
D. Zahn

RE-VISED PLAT

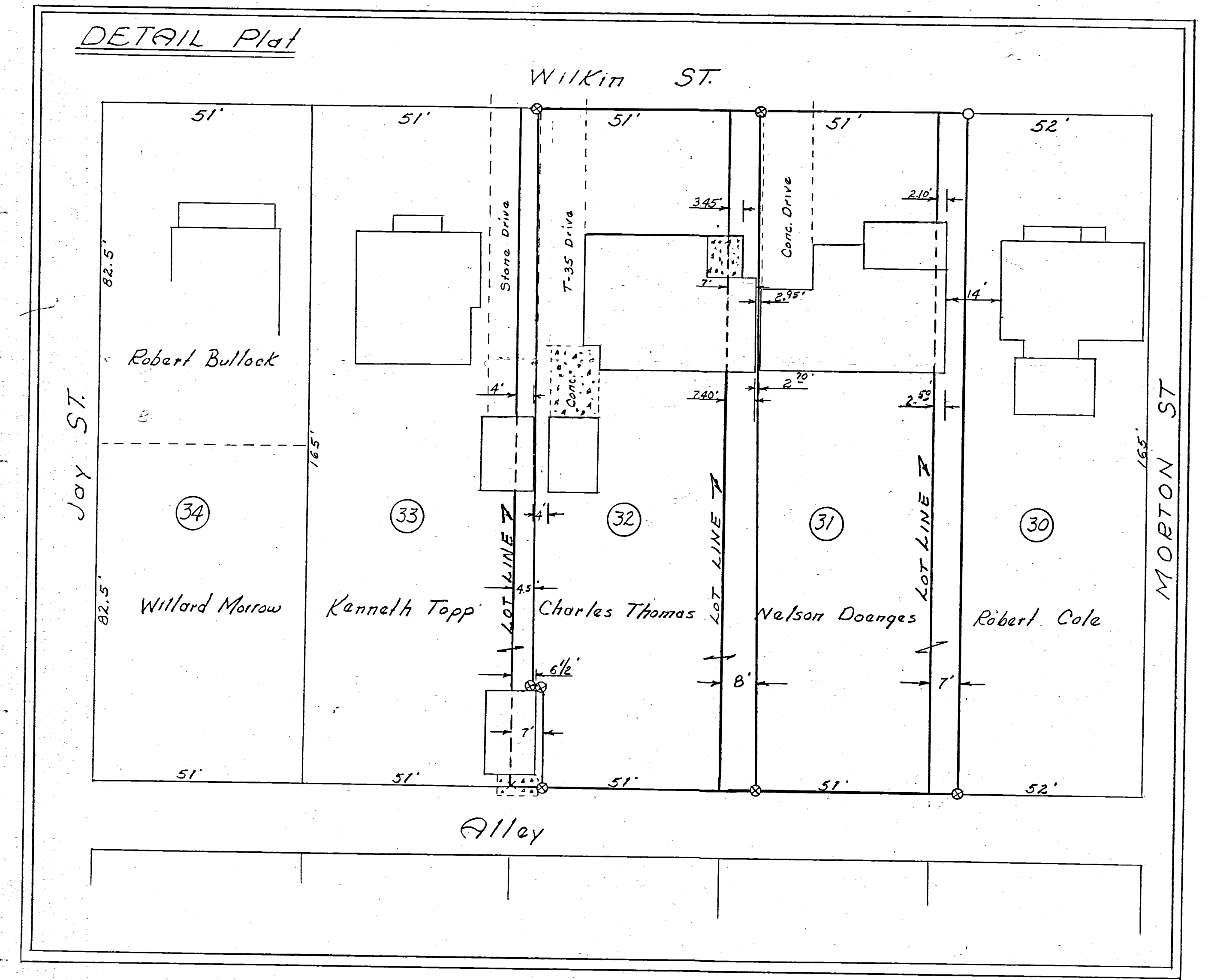
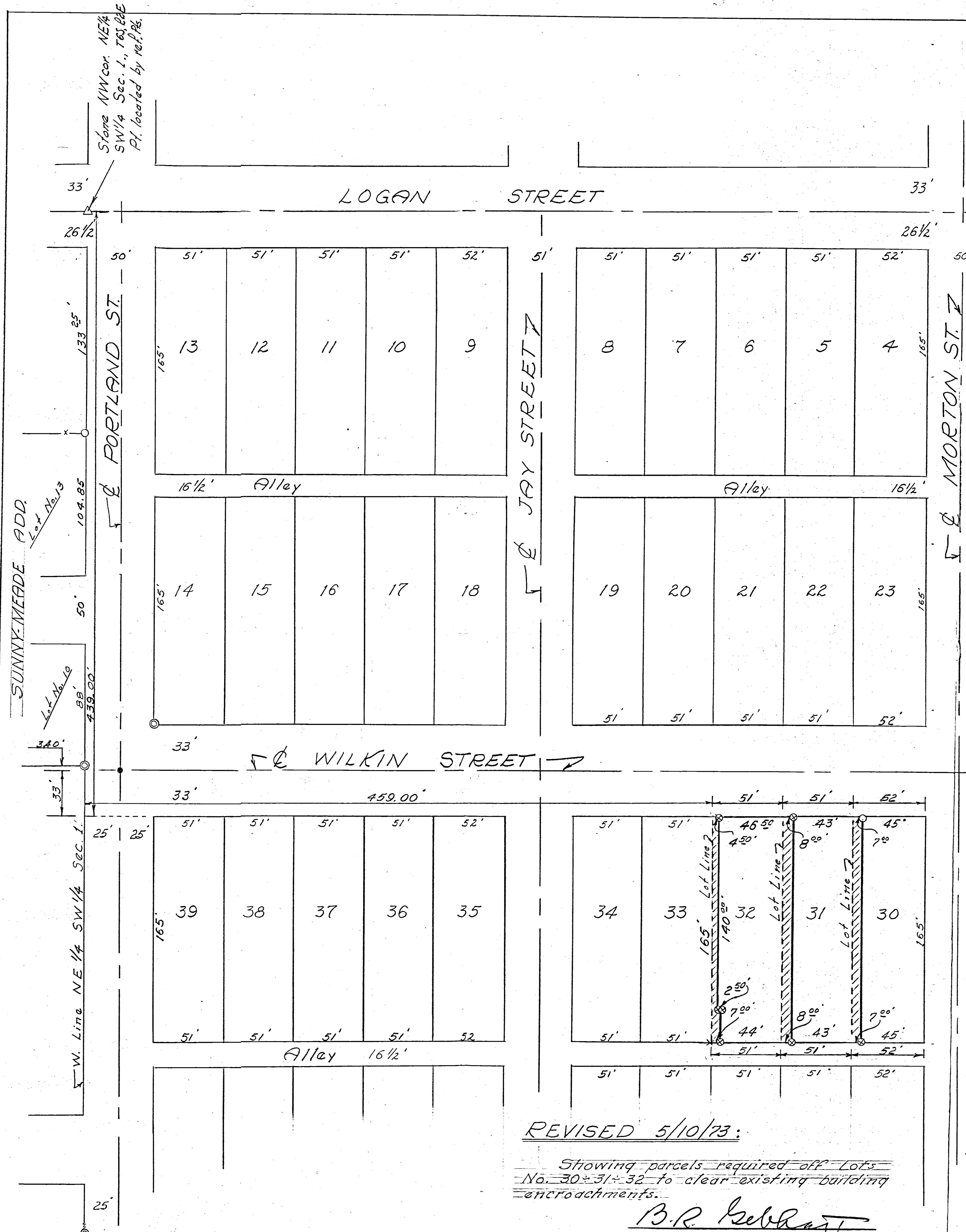
LOCATION PLAT OF LOTS NUMBER 30-31-32
GODFREY HEIGHTS ADD., CELINA, OHIO

DETAIL PLAT OF LOTS 30-34, INCLUSIVE
Showing existing building location and encroachments.

March 10, 1973




Scale:
Location Plat 1" = 40'
Detail Plat 1" = 20'



REVISED 5/10/73:
Showing parcels required off Lots
No. 30-31-32 to clear existing building
encroachments.
B.R. Gebhart
B.R. Gebhart, P.S. #3909

- Legend:
- Δ = Corner (Sec.) Stone
 - ⊙ = Concrete Monument
 - ⊙ = Pat. Survey Stakes
 - = Railroad Spike
 - X = Cut in Concrete
 - = Iron Pipe

SURVEYOR'S CERTIFICATE:
This survey of the request of, and for the exclusive
use of "O'Hara, Inc."
I hereby certify this survey showing section
stones, concrete monuments & iron stake markers to be
correct to the best of my knowledge.
B.R. Gebhart
3/10/73
Date
B.R. Gebhart, P.S. No. 3909

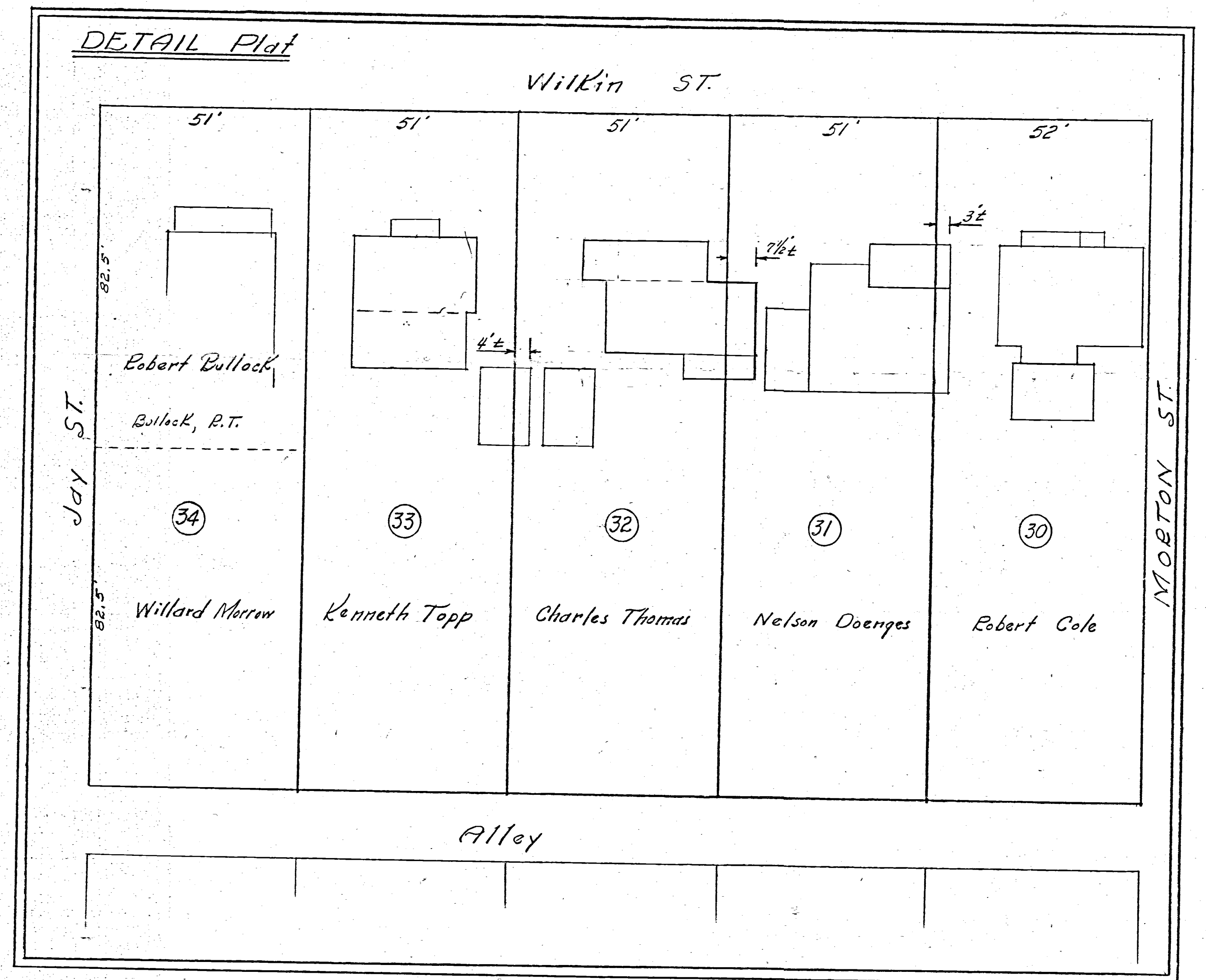


LOCATION PLAT OF LOT NUMBER 32
GODFREY HEIGHTS ADD., CELINA, OHIO
DETAIL PLAT OF LOTS 30-34, INCLUSIVE
Showing approximate building location and encroachments.

Jan. 15, 1973

Plat requested by "O'Hare, Inc."

Scale:
Location Plat 1"=40'
Detail Plat 1"=20'



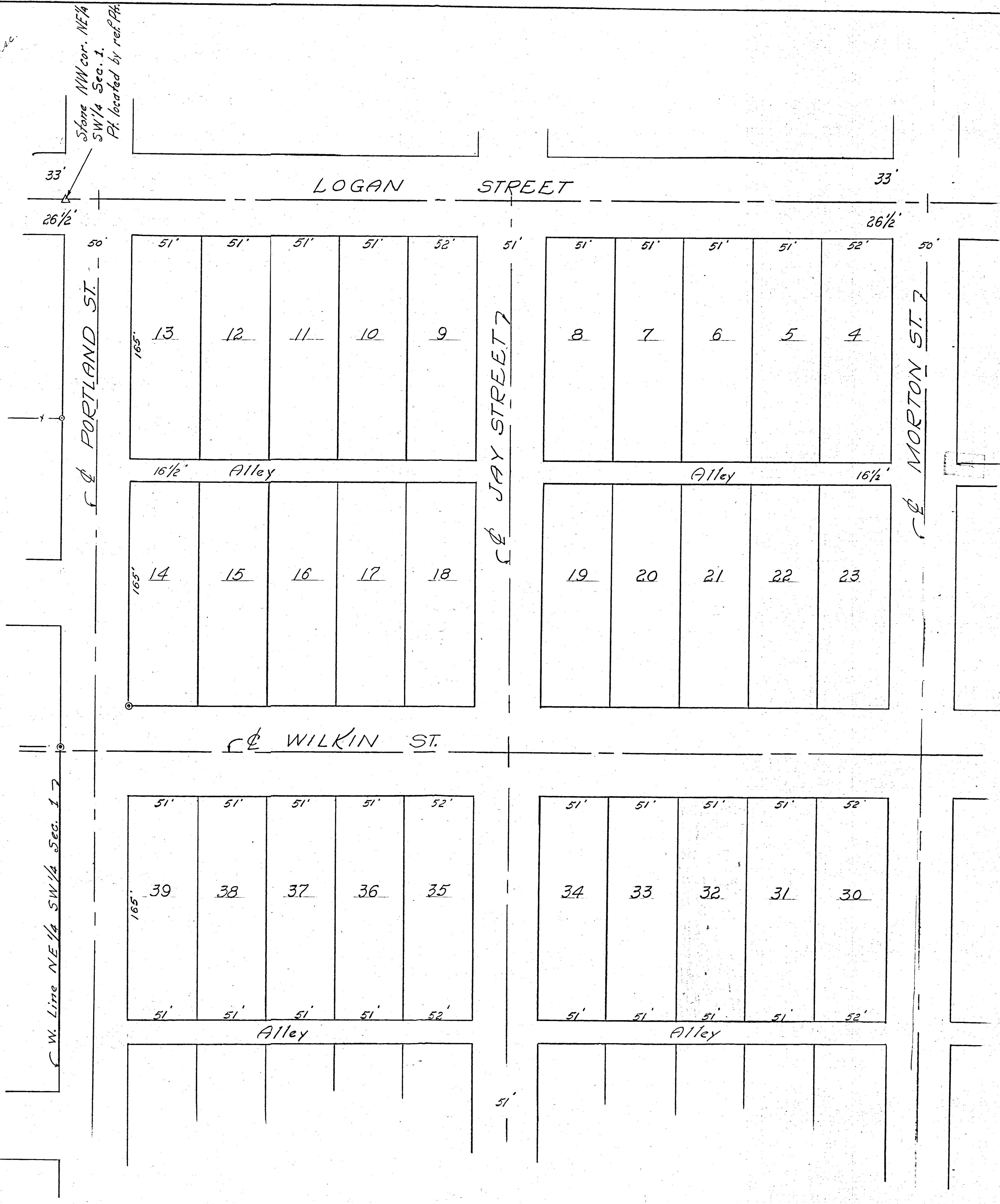
Not a complete survey - Lot lines located (but not staked) from West line NE 1/4 SW 1/4, the West line of Portland St., and the E & W 1/2 Section which is Logan St. as shown.

Note: Sizes & shapes of buildings are approximate only. Set back from Street lines estimated.

B.R. Gebhart

1-15-73
Date

B.R. Gebhart, P.S. No. 3909

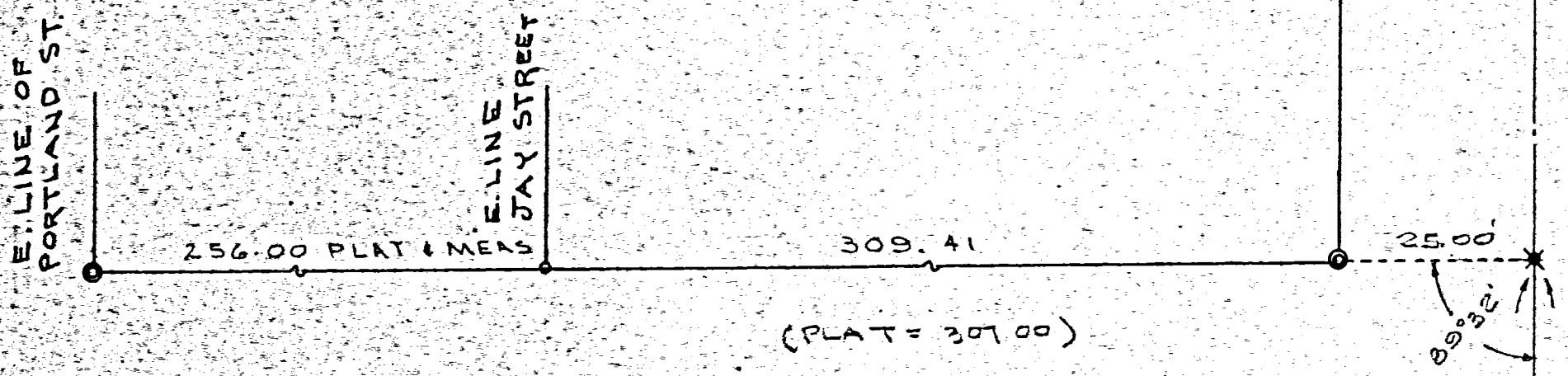


Notes in Fld. Book 72-13

0801332008


LEGEND

- ⊙ = CONCRETE MONUMENT FOUND
- = IRON PIPE OR BAR FOUND
- ✦ = 5/8" X 30" IRON BAR SET
- X = "PK" NAIL DRILLED INTO CONC. SLAB



WILKIN STREET (60')

SURVEYED BY *Gordon L. Geeslin*
 GORDON L. GEESLIN
 REGISTERED SURVEYOR
 NO. 5372



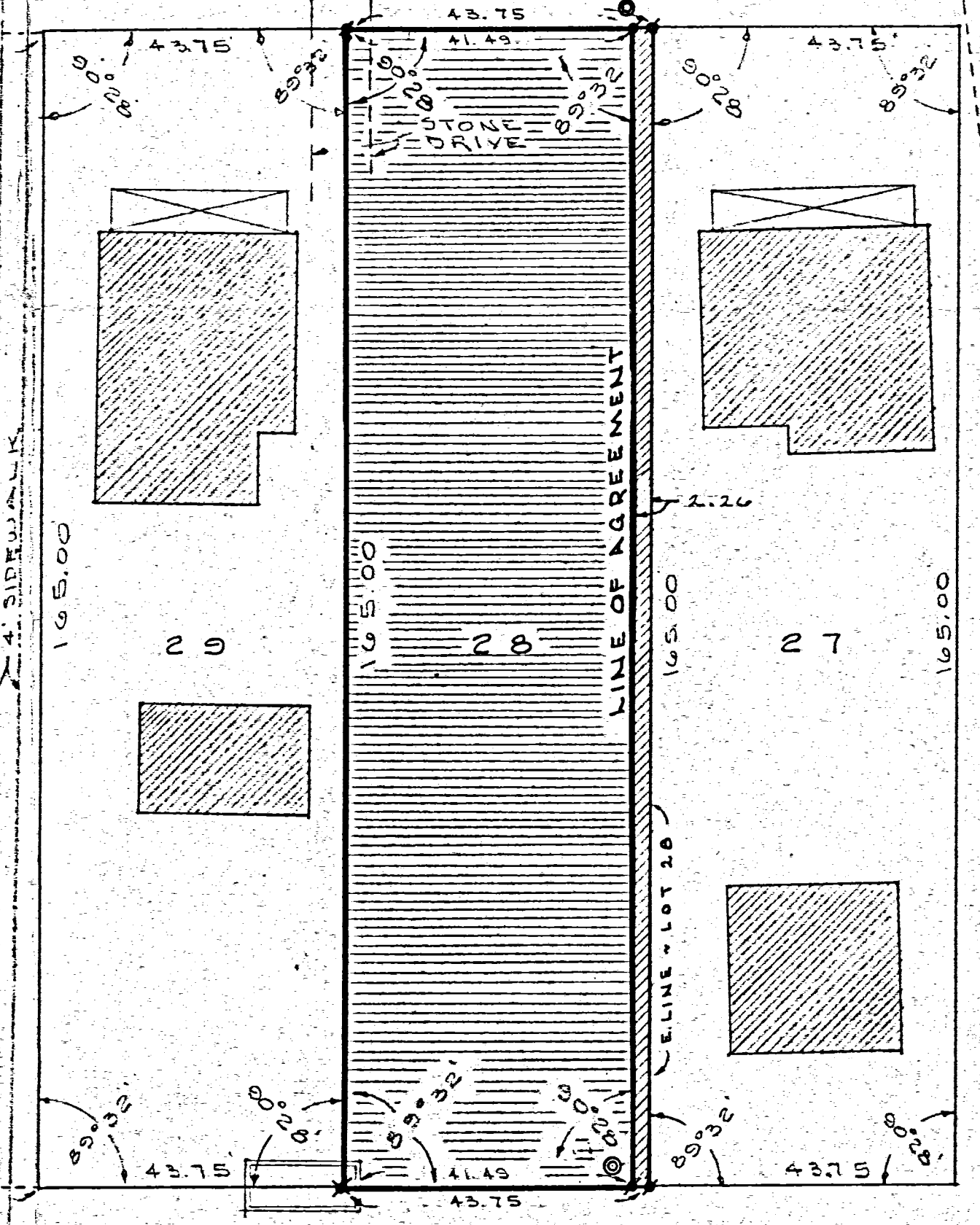
SURVEY OF LOT NO 28
 IN GODFREY HEIGHTS ADDITION
 TO THE CITY OF CELINA, OHIO.

NOVEMBER 15, 1990 SCALE 1" = 20'





MORTON STREET (50')

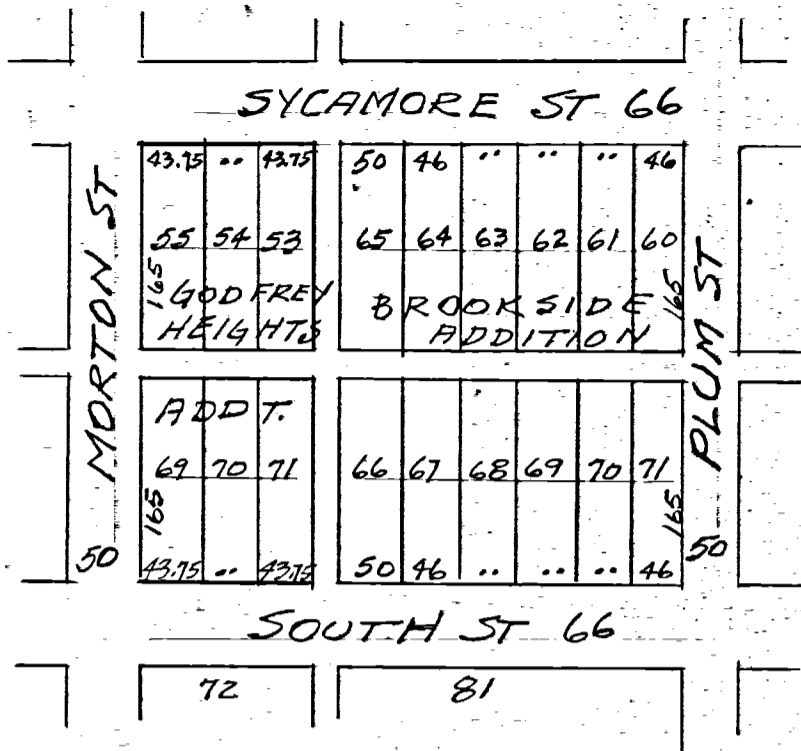
489.07 (PLAT = 478.50)



1 1/2' ALLEY

1 1/2' ALLEY






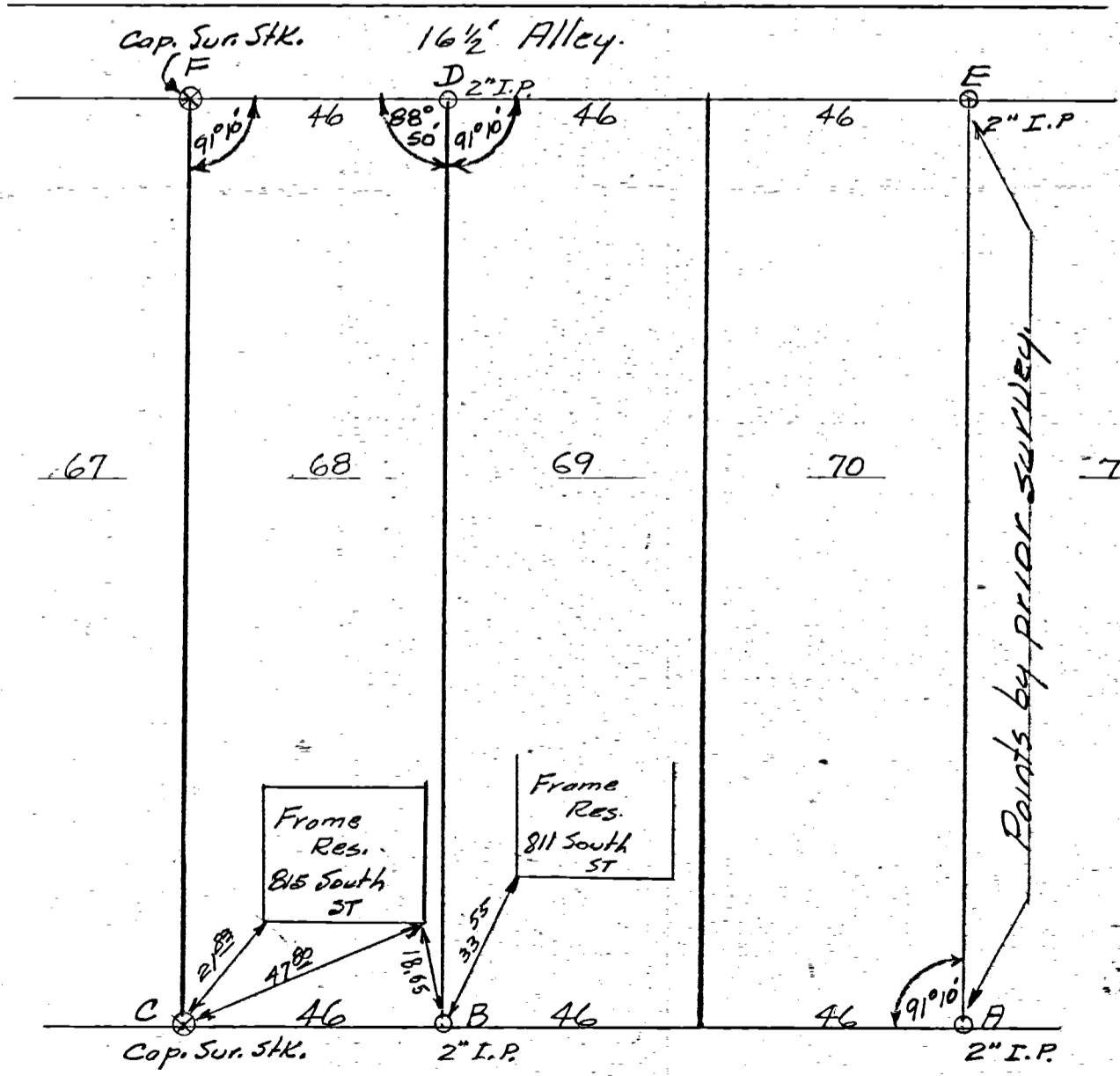
HANNA LOT SURVEY
 Lot 68 BROOKSIDE ADDT
 815 SOUTH ST, CELINA, OHIO
 Aug 2-1960



LOCATION DETAIL LOT 68
 BROOKSIDE ADDITION

Hanna Lot Survey requested
 by Melvin Hanna showing angles
 dimensions monuments
 etc is correct to best of
 my knowledge. Monuments
 set as shown.
 B.R. Gehart

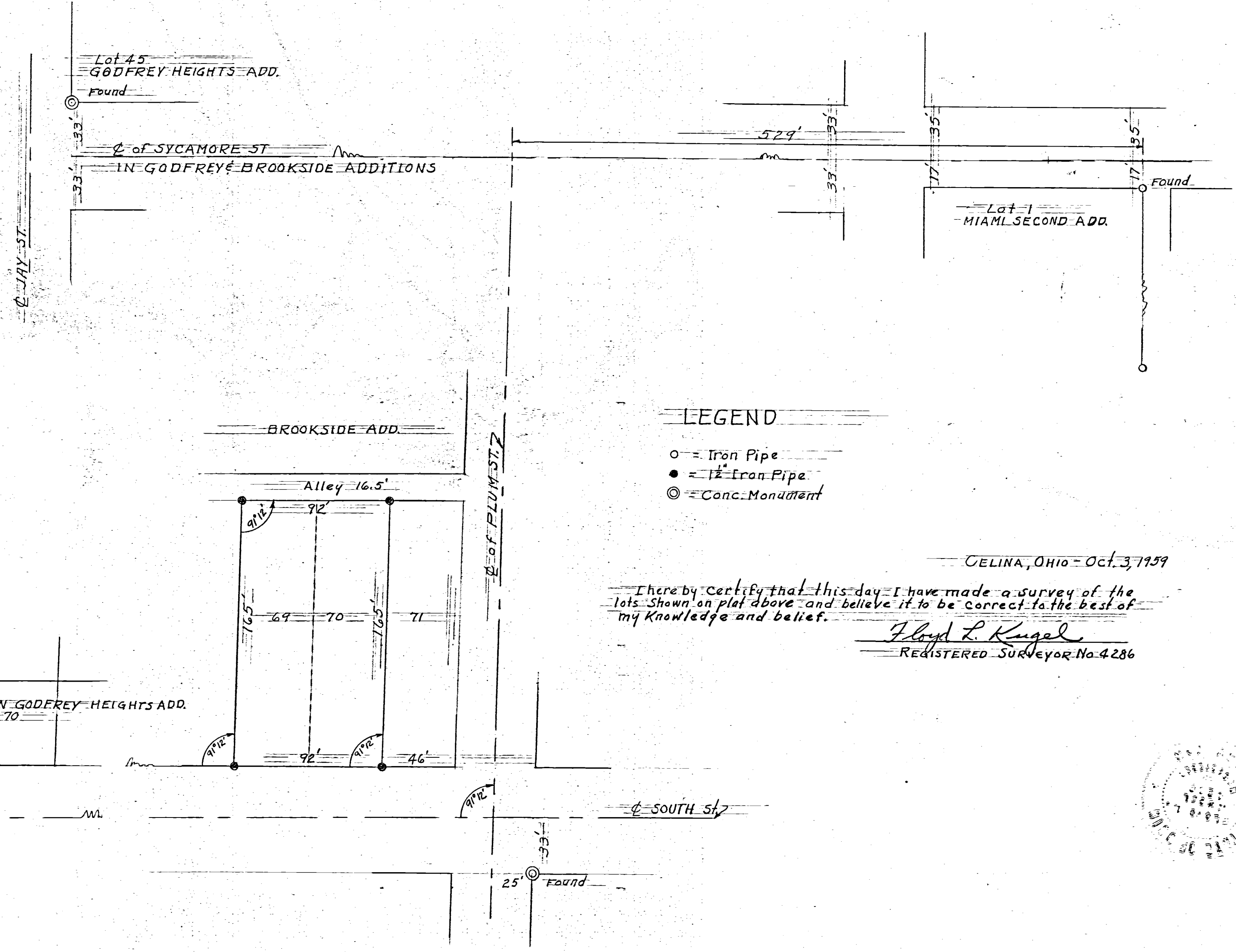

2-5-61



SCALE 1" = 30'

DETAIL LOT 68
 SOUTH ST

SURVEY OF
LOTS 69 & 70 BROOKSIDE ADD.
CELINA, OHIO




LEGEND

- = Iron Pipe
- = 1 1/2" Iron Pipe
- ⊙ = Conc. Monument

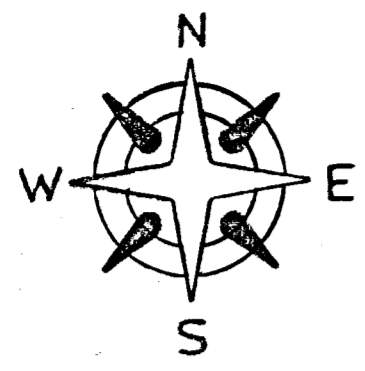
CELINA, OHIO - Oct. 3, 1959

I hereby certify that this day I have made a survey of the
lots shown on plat above and believe it to be correct to the best of
my knowledge and belief.

Floyd L. Kugel
REGISTERED SURVEYOR No. 4286



0801340002

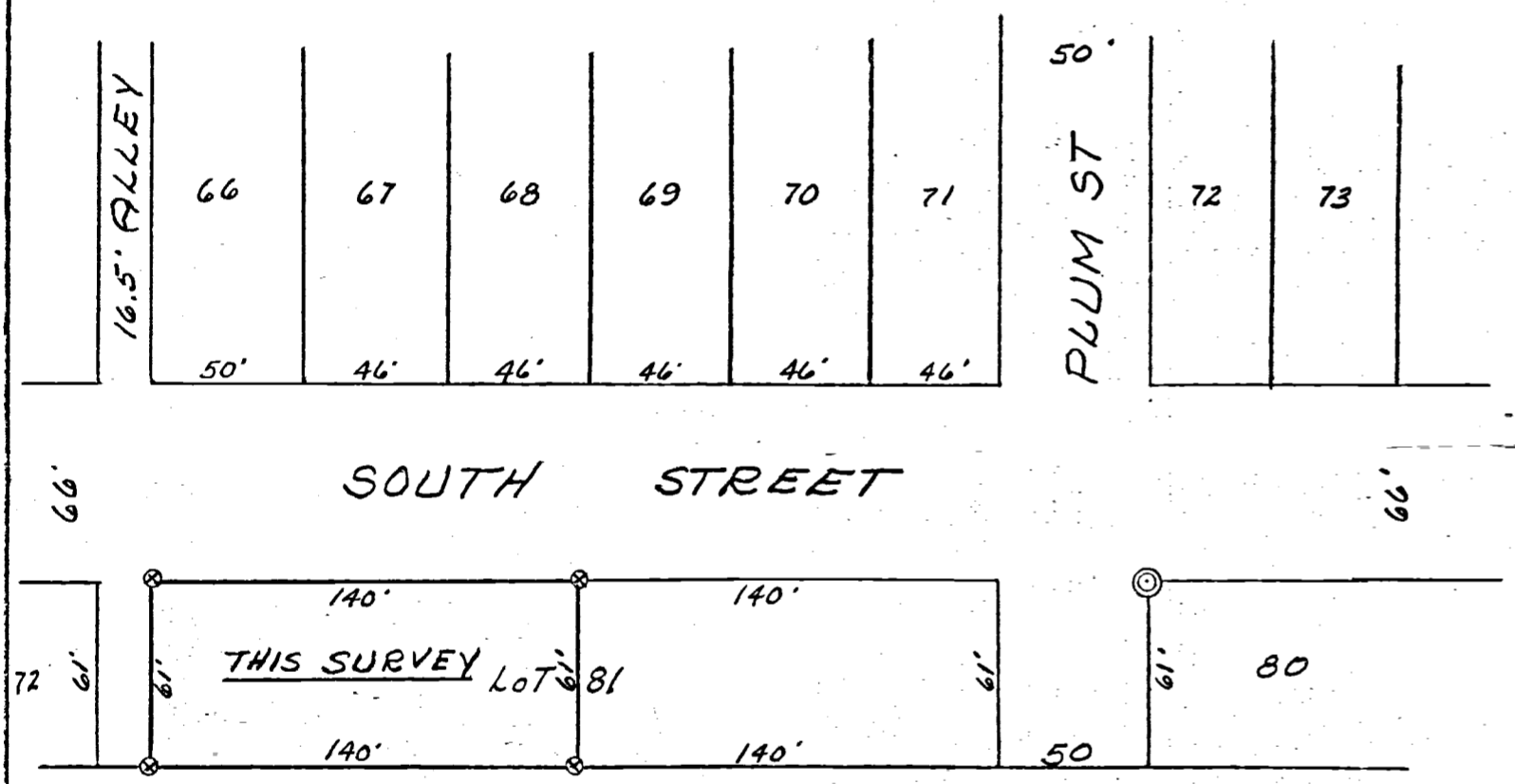


SCALE 1"=60'

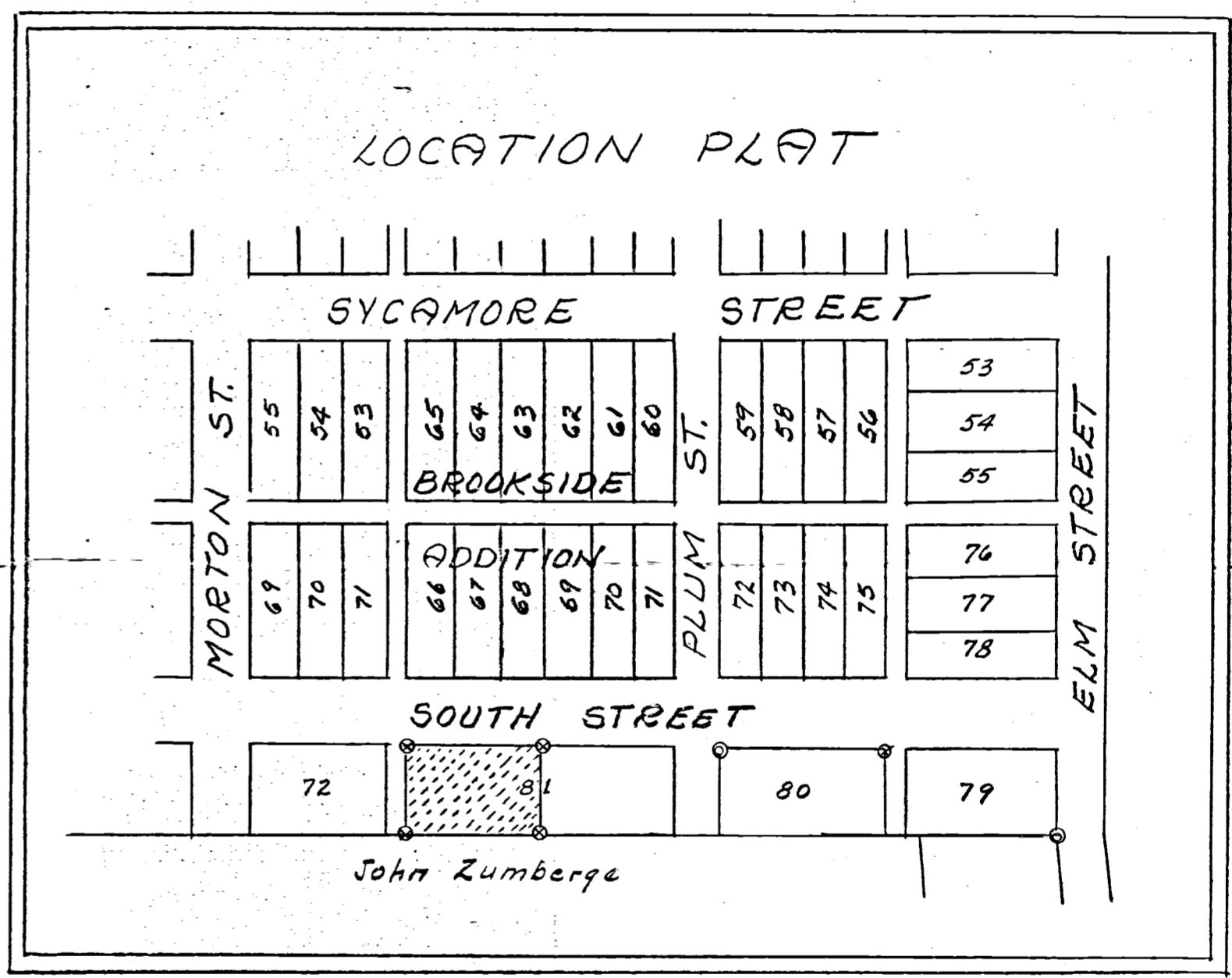
LEWIS HANDLEY SURVEY
W 1/2 LOT 81 BROOKSIDE ADD.
CITY OF CELINA, OHIO

MAY 1974

BROOKSIDE ADDITION



Section Land
John Zumberge



SURVEYOR'S CERTIFICATE:

This survey at the request of, and for the exclusive use of, Lewis Handley.

I hereby certify this survey showing Plat points and iron stake markers to be correct to the best of my knowledge.

Legend:
⊗ = Patented iron survey stake
⊙ = Concrete Mon (existing)

431

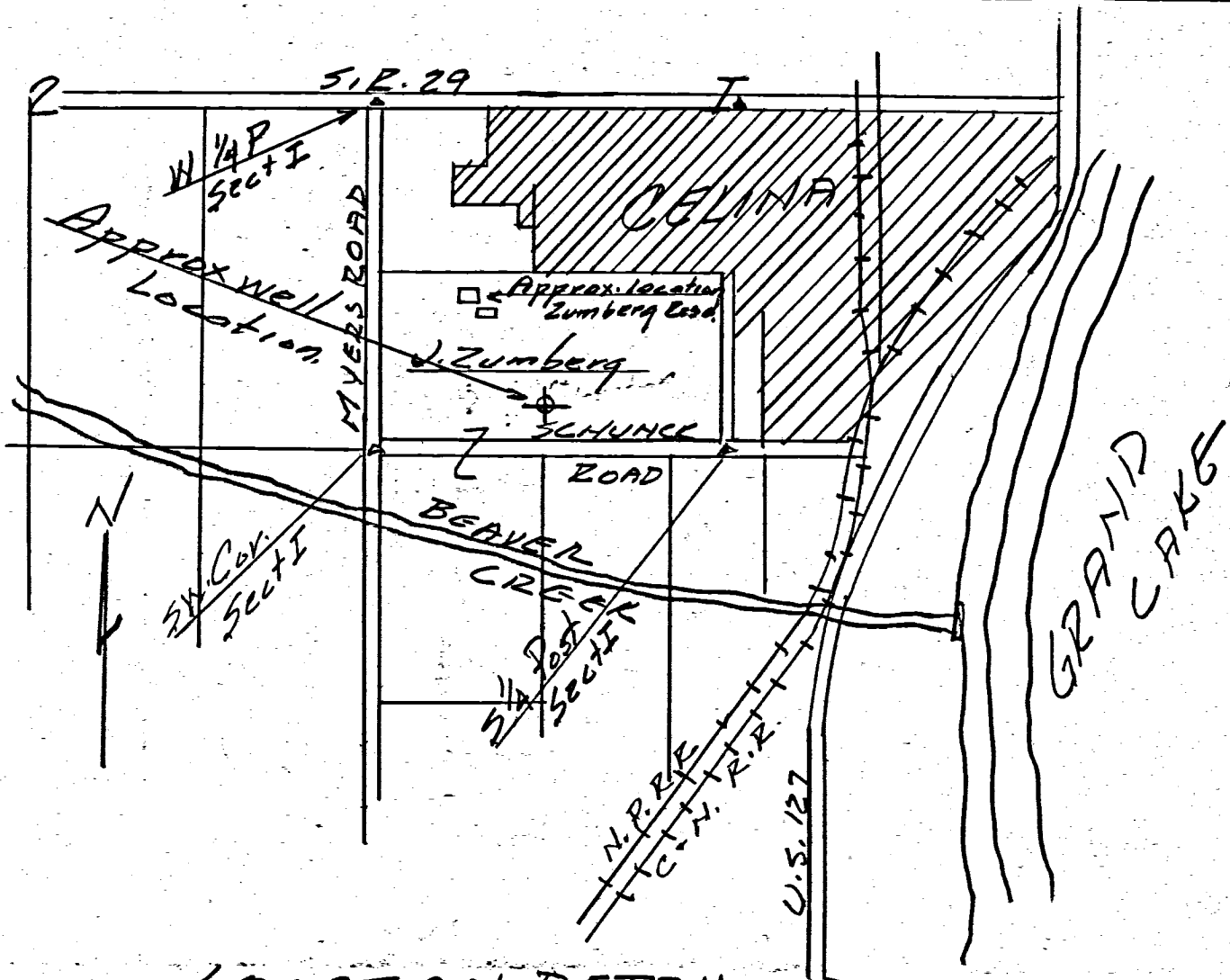


5/4/74

B. R. Schubert
Reg'd Surveyor #3909

08-01C

0801351001



NOTES

I hereby certify that I made a field survey of the proposed oil well location as shown on the sketch this sheet.

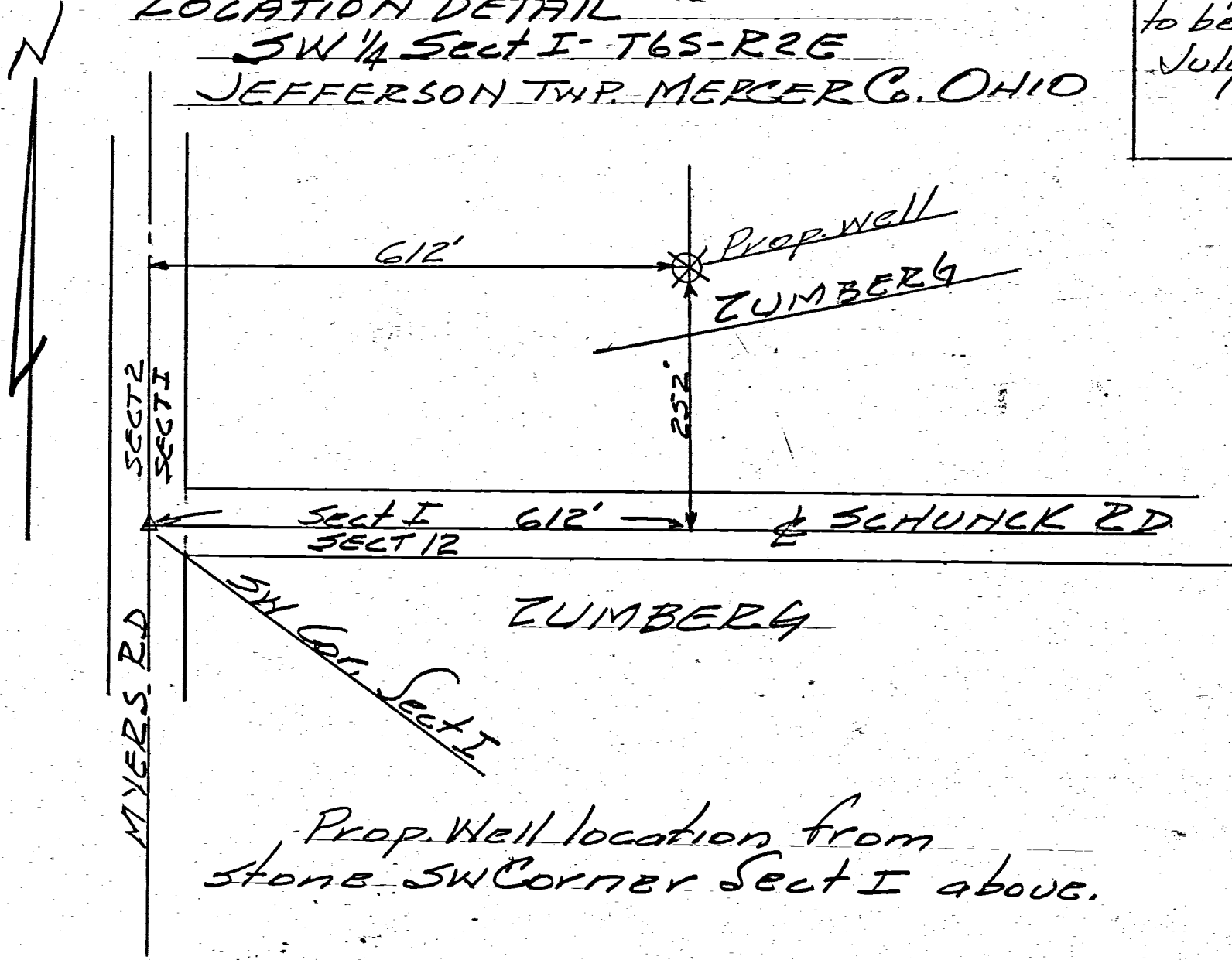
Location tied into stone at SW corner Sect I. T6S-R2E Mercer Co. Ohio

No buildings or other wells either proposed or established within area outlined by code.


I certify this survey and plat to be correct to best of my knowledge July 8-1964.

B. R. Gehlman

LOCATION DETAIL
 SW 1/4 Sect I - T6S-R2E
 JEFFERSON TWP. MERCER CO. OHIO



Prop. Well location from stone SW Corner Sect I above.



Brookside Addition to Clinton, Ohio

08-01C

812.75

19 M. S. Lot 1
180.00 Plat

Field Measmt. 28

646.50 Plat. D

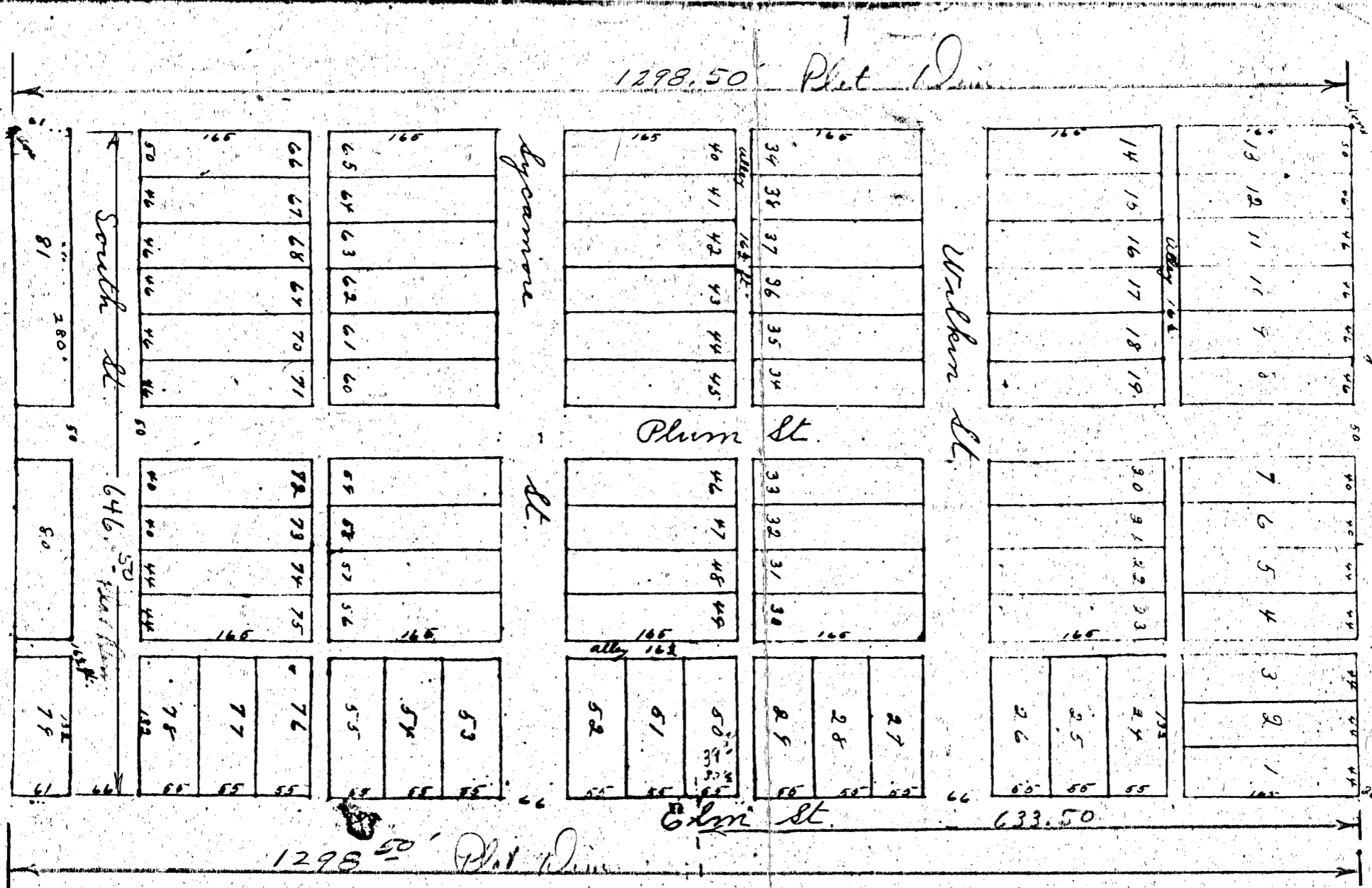
366.50 FILL PLAT

50'

St.

316.50 Plat E

Q. S. Sprungers
und Actual & actual Cadd. section line



1298.50 Plat D

Plum St.

Elm St.

W. S. Sprungers St.

W. S. Sprungers St.

St.

South St.

646.50

81

280'

50'

50'

79

79

1298.50 Plat D

633.50

60	61	62	63	64	65	66
71	70	69	68	67	66	65

80	81	82	83	84	85	86
75	74	73	72	71	70	69

100	101	102	103	104	105	106
76	75	74	73	72	71	70

110	111	112	113	114	115	116
34	33	32	31	30	29	28

120	121	122	123	124	125	126
33	32	31	30	29	28	27

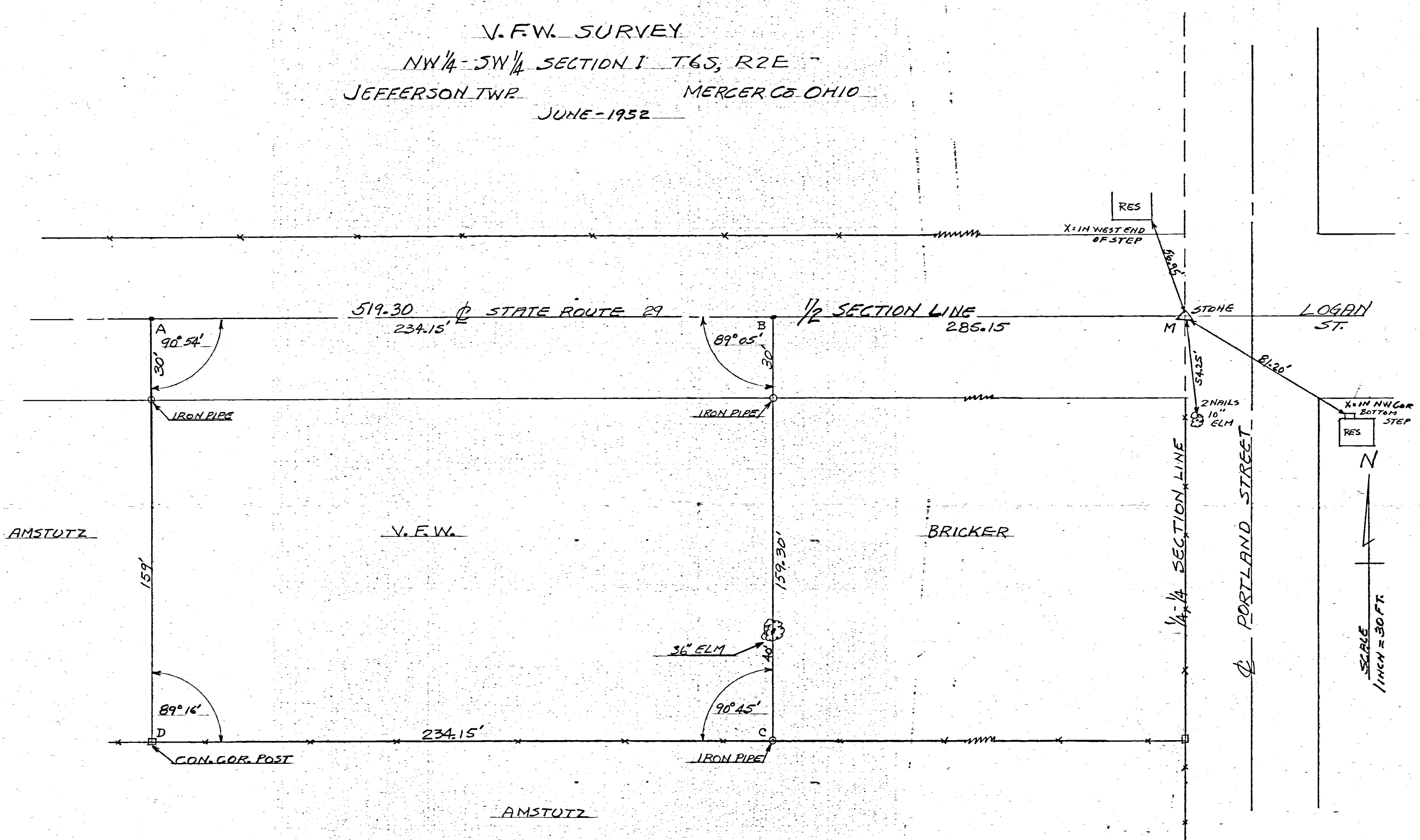
130	131	132	133	134	135	136
27	26	25	24	23	22	21

140	141	142	143	144	145	146
14	13	12	11	10	9	8

150	151	152	153	154	155	156
30	29	28	27	26	25	24

160	161	162	163	164	165	166
26	25	24	23	22	21	20

V.F.W. SURVEY
 NW 1/4 - SW 1/4 SECTION I T6S, R2E
 JEFFERSON TWP. MERCER CO. OHIO
 JUNE - 1952



RECORDED BOOK 2 - PAGE 398 COUNTY
 ENGR'S RECORDS MERCER CO. OHIO

THE ABOVE SURVEY AND PLAT IS CORRECT
 TO BEST OF MY KNOWLEDGE
 JUNE 9 - 1952

B. L. Gebhart
 Regt # 3909