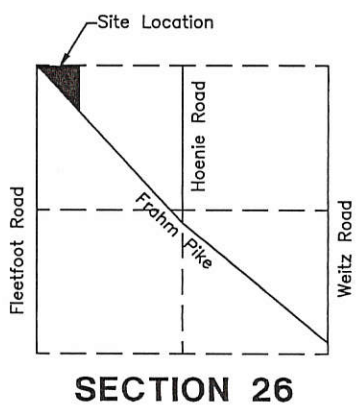
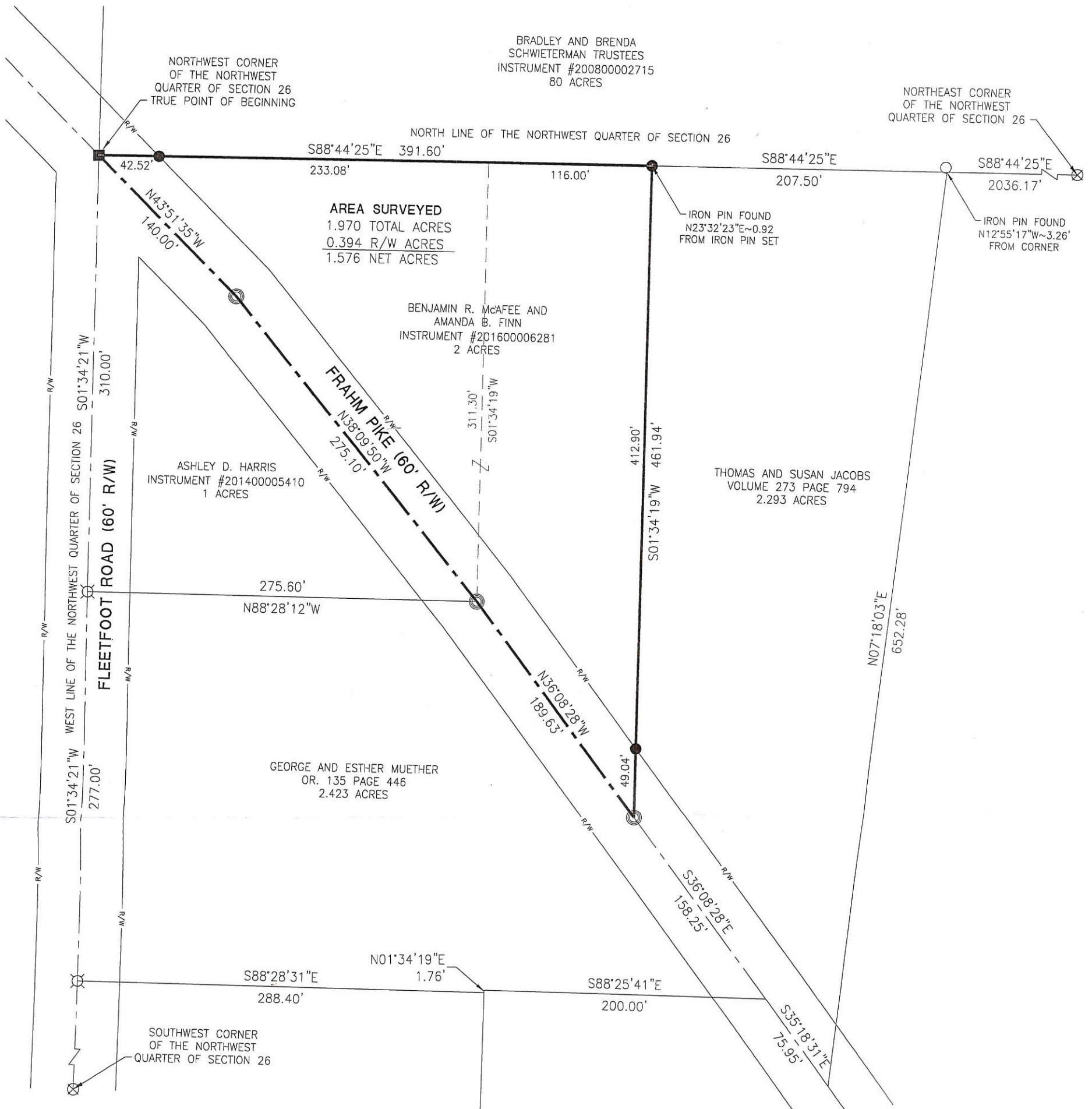


0526100001

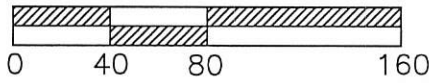
SURVEY FOR BENJAMIN R. McAFEE AND AMANDA B. FINN



Surveyed By: 
Craig W. Mescher Reg. Surveyor No. 8237

- LEGEND**
- ⊗ RR Spike Found
 - Iron Pin Found
 - Iron Pin Set
 - ⊙ Mag Nail Set
 - ⊗ Mag Nail Found
 - Iron Pin in Monument Box Fd

Scale: 1" = 80'



PROJECT # 216808.111

ACCESS
Engineering Solutions
1200 IRMSCHER BLVD., SUITE B, CELINA, OH 45822
www.accessengllc.com | 419-586-1430



References:
Hoenie-Poppe Survey by B.R. Gebhart PS #3909 in September of 1965.
Adrian Poppe Survey by B.R. Gebhart PS #3909 in August of 1968.
Fisher Survey by Roy F. Thompson PS #5379 in September of 1990.
Mercer County Coordinate Datum-Basis of Bearings
All Deed on Record

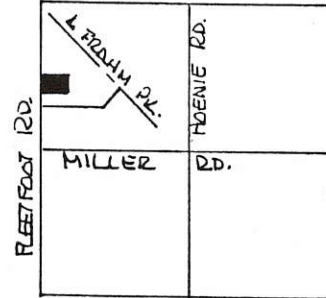
State of: Ohio County: Mercer
Township: Hopewell
Sec.: NW 26 Town 5S Range: 2E
Deed Ref.: OR Volume 11 Page 537
Date Surveyed: December 26, 2016

95-J(26)

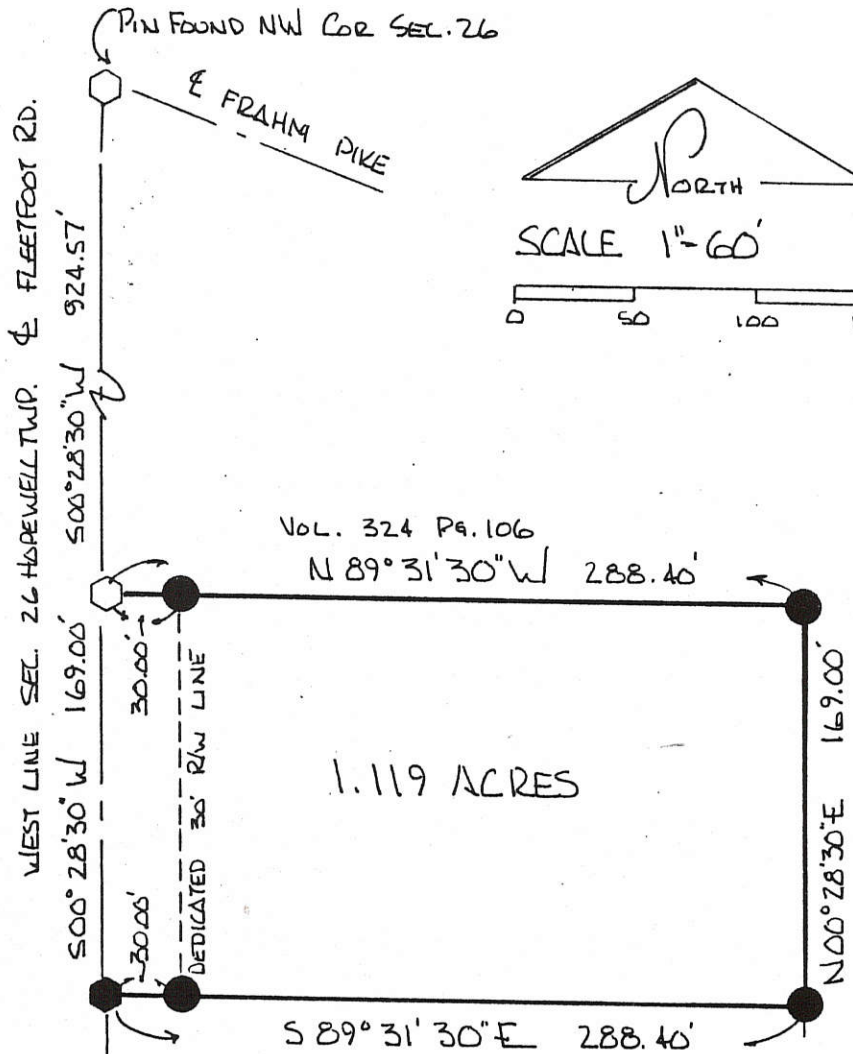
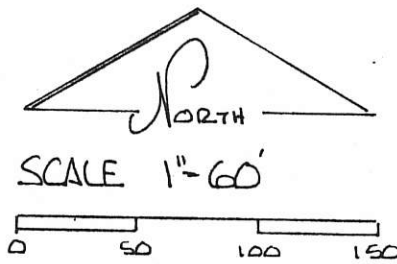
FISHER SURVEY
 PART NW 1/4, SEC. 26, T. 55, R. 2E, HOPEWELL TWP.
 MERCER COUNTY, OHIO
 DEED REF. VOL. 312 PG. 180

05-J ✓
 05-26-100-007

LOCATION PLAT



SEC. 26 - HOPEWELL TWP.




LEGEND

- △ STONE REF.
- SPKOR PIN FOUND
- SPIKE SET
- IRON PIN SET.

PARCEL NOT IN FLOOD HAZARD ZONE
 "FIRM" PANEL NO. 390392-0100B
 SEPT 1989 -

GRANTOR DEDICATES ADDITIONAL LAND ADJACENT TO AND EAST OF THE EXISTING RIGHT OF WAY OF THE FLEETFOOT ROAD TO CREATE A THIRTY (30.00) FOOT RIGHT OF WAY ALONG THIS PARCEL.

Jannis R. Fisher
 JANNIS R. FISHER, GRANTOR DATE



PLAT BY SURVEY MARCH 1994

Roy F. Thompson Jr.
 ROY F. THOMPSON JR. REG. SUR. #5379.

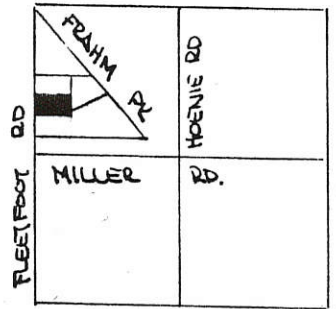
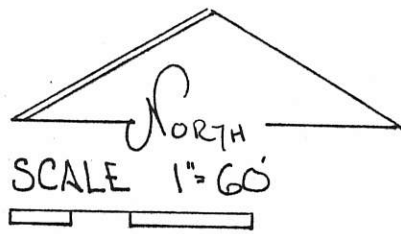
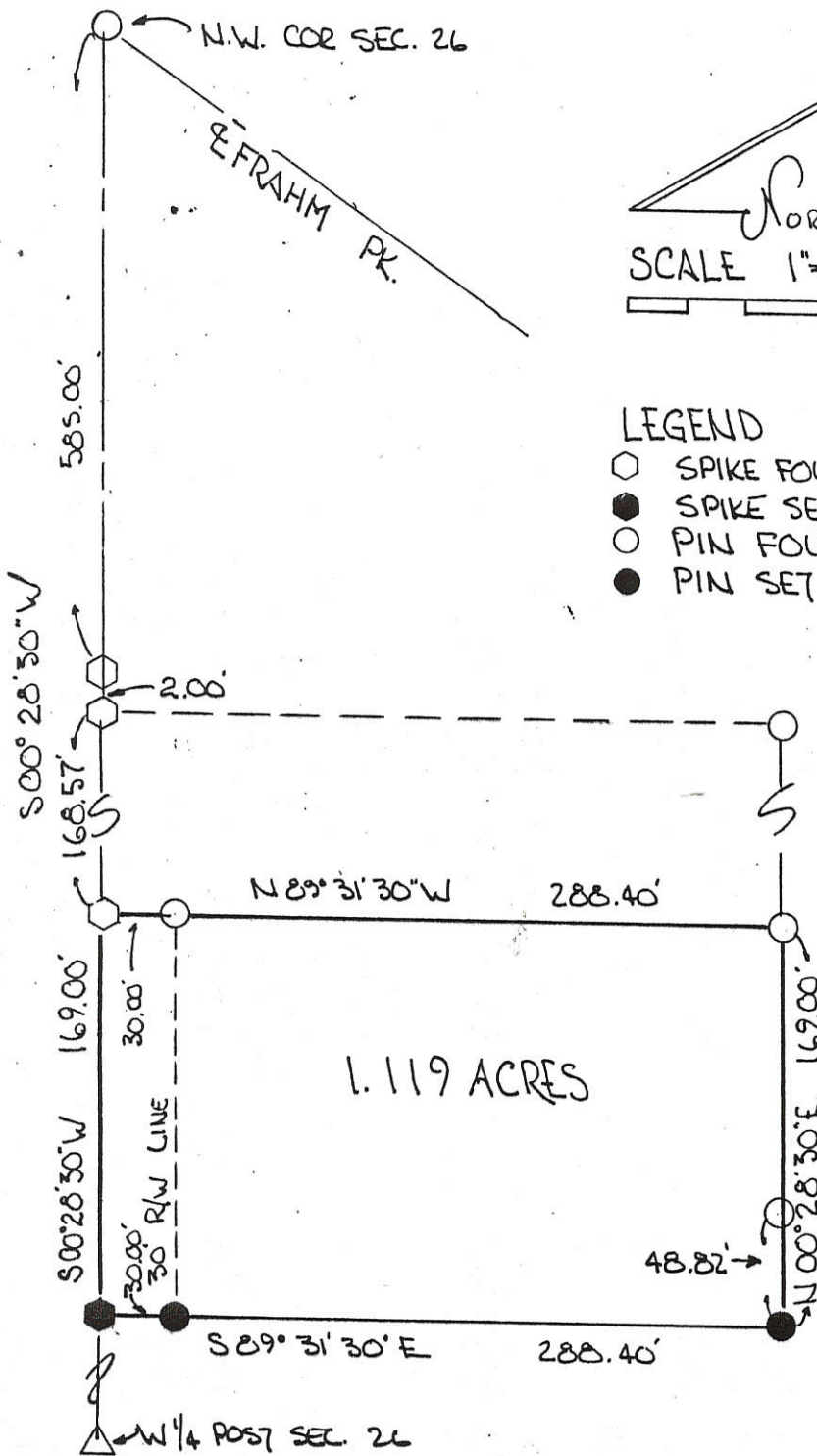
BEARINGS TURNED FROM W. LINE SEC. 26
 & FLEETFOOT RD. EST. S00°28'30"W
 ON PREVIOUS SURVEYS -

PERMANENT PARCEL No.	Part of: <u>NW 1/4</u> Sec. <u>26</u> T. <u>55</u> R. <u>2E</u> Hopewell Township	Area Retained: <u>5.801</u> Acres	Area Transferred: <u>1.119</u> Acres
	Grantor: <u>Fisher</u>	Grantee: _____	Deed References: <u>Vol. 312 Pg. 180</u>
APPROVALS:	<u>Roy F. Thompson Jr.</u>	<u>W. J. Gaskler</u>	<u>John Gaskler</u>
AGENCY:	Board of Health	County Engineer	County Engineer
DATE:	<u>4 APR 94</u>		<u>4 APR. 94</u>



FISHER-FENNIG SURVEY
 PART NW 1/4, SEC. 26, T55, R2E, HOPEWELL TWP.
 MERCER CO., OHIO

05-5
 05-26-100-007



SEC. 26 - HOPEWELL TWP.

LEGEND

- SPIKE FOUND
- SPIKE SET
- PIN FOUND
- PIN SET

PARCEL NOT IN FLOOD
 HAZARD ZONE
 "FIRM" PANEL # 390392-0100B
 SEPT. 1989

GRANTOR DEDICATES ADDITIONAL
 LAND ADJACENT TO & EAST OF
 THE EXISTING RIGHT OF WAY OF
 THE FLEETFOOT ROAD TO CREATE
 A THIRTY (30.00) FOOT R/W
 ALONG THIS PARCEL.

JANNIS R. FISHER, GRANTOR, DATE

PLAT BY SURVEY - APRIL 1993

ROY F. THOMPSON JR. REG. SUR. # 5379

BEARINGS TURNED FROM W. LINE SEC. 26
 & FLEETFOOT RD EST. 500° 28' 30" W
 ON A PREVIOUS SURVEY.

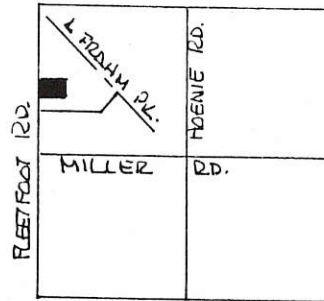
PERMANENT PARCEL No. _____		
Part of: <u>NW 1/4</u> Sec. <u>26</u> T <u>55</u> R <u>2E</u> HOPEWELL Township		
Grantor: <u>FISHER</u>	Area Retained: <u>6.920</u>	Acres
Grantee: <u>FENNIG</u>	Area Transferred: <u>1.119</u>	Acres
Deed References: <u>V. 312 P 180</u>		
APPROVALS: <u>[Signature]</u>	Co. Sanitary Engineer	County Engineer
AGENCY: Board of Health		
DATE: <u>13 APR 93</u>		



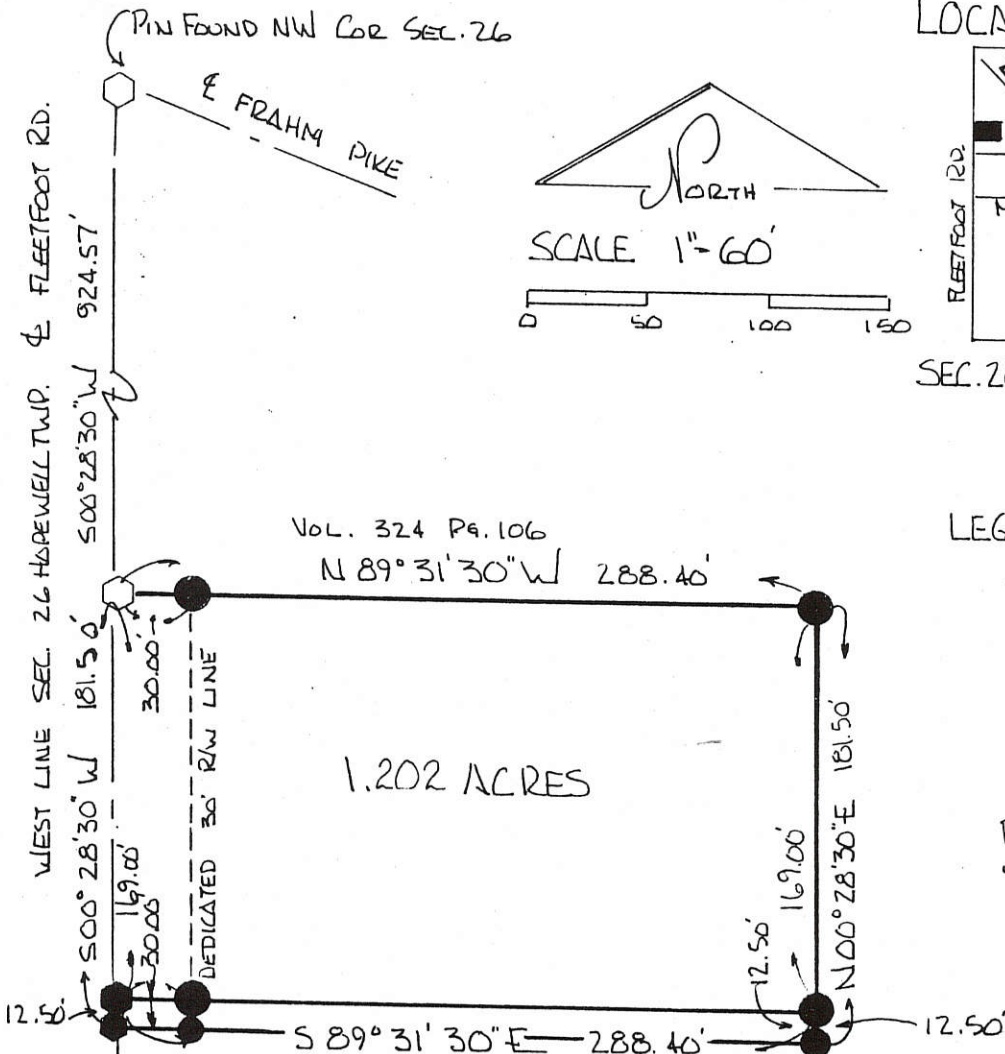
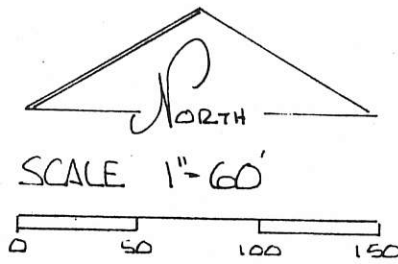
FISHER SURVEY
 PART NW 1/4, SEC. 26, T5S, R2E, HOPEWELL TWP.
 MERCER COUNTY, OHIO
 DEED REF. VOL. 312 PG. 180

Co. Engr. 05-5
 05-26-100-008

LOCATION PLAT



SEC. 26 - HOPEWELL TWP.




LEGEND

- △ STONE REF.
- SPKOR PIN FOUND
- SPIKE SET
- IRON PIN SET.

PARCEL NOT IN FLOOD HAZARD ZONE
 "FIRM" PANEL No. 390392-0100B
 SEPT 1989 -

GRANTOR DEDICATES ADDITIONAL LAND ADJACENT TO
 AND EAST OF THE EXISTING RIGHT OF WAY OF THE
 FLEETFOOT ROAD TO CREATE A THIRTY (30.00)
 FOOT RIGHT OF WAY ALONG THIS PARCEL.

Jannis R. Fisher
 JANNIS R. FISHER, GRANTOR DATE



REV-1 4-7-94 ADDED 12.50'
 TO TOTAL WIDTH OF 181.50'

PLAT BY SURVEY MARCH 1994

Roy F. Thompson, Jr.
 ROY F. THOMPSON, JR. REG. SUR. #5379.

BEARINGS TURNED FROM W. LINE SEC. 26
 & FLEETFOOT RD. EST. 500° 28' 30" W
 ON PREVIOUS SURVEYS



PERMANENT PARCEL No.	-----
Part of: <u>NW 1/4</u> Sec. <u>26</u> T <u>5S</u> R <u>2E</u> Hopewell Township	
Grantor: <u>Fisher</u> Area Retained: <u>5.801</u> Acres	
Grantee: _____ Area Transferred: <u>1.119</u> Acres	
Deed References: <u>Vol. 312 Pg. 180</u>	
APPROVALS: <u>Bruce Gentry</u>	<u>Heidi Hanley</u>
AGENCY: Board of Health	<u>Elina Pan. Comm.</u>
DATE: <u>7 APR 94</u>	<u>4-7-94</u>

05-26-100-010


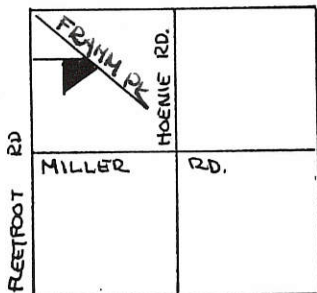
Co Engr.

05-1

FISHER SURVEY

PART NW 1/4, SEC. 26, T5S, R2E, HOPEWELL TWP
- MERCER CO., OHIO -

SEC. 26 HOPEWELL TWP.



S00°28'30"W 585.00'
W. LINE SEC. 26 & FLEETFOOT RD.

2.00'

S89°34'20"E 288.40'

S89°31'30"E 200.00'

N00°28'30"E 1.76'

1.100 ACRES

N00°28'30"E 288.87'

S53°55'40"W 334.47'

LEGEND

- ▲ IRON PIN FOUND
- SPIKE FOUND
- SPIKE SET
- IRON PIN SET

S36°24'20"E 112.54'

S37.58'

30' DEDICATED RW

36' BLDG. SETBACK LINE

162.05'

36'

30'

30'

PARCEL NOT IN FLOOD HAZARD ZONE
"FIRM" PANEL NO. 390392-0100B SEPT 1989-

GRANTOR DEDICATES ADDITIONAL LAND ADJACENT TO THE EXISTING RIGHT OF WAY OF THE FRAHM PIKE TO CREATE A THIRTY (30.00) FOOT RIGHT OF WAY ALONG THIS PARCEL.

Jannis R. Fisher 9-10-1990
JANNIS R. FISHER, GRANTOR DATE

BEARINGS TURNED FROM W. LINE SEC. 26 & FLEETFOOT RD. EST. S 00°28'30"W ON PREVIOUS SURVEY -

PLAT BY SURVEY SEPT 1990

Roy F. Thompson, Jr.
ROY F. THOMPSON, JR. REG. NO. 5379



PERMANENT PARCEL No.	-----		
Part of:	NW 1/4	Sec. 26	T 5S R 2E Hopewell Township
Grantor:	Fisher	Area Retained:	_____ Acres
Grantee:	_____	Area Transferred:	_____ Acres
Deed References:	V. 312	P 180	
APPROVALS:	<i>R. W. O'Leary</i>	<i>Michael J. Souther</i>	<i>Alan Collins</i>
AGENCY:	Board of Health	Co. Sanitary Engineer	County Engineer
DATE:	10 SEPT. 90	Celine Plan Comm	7/10/90

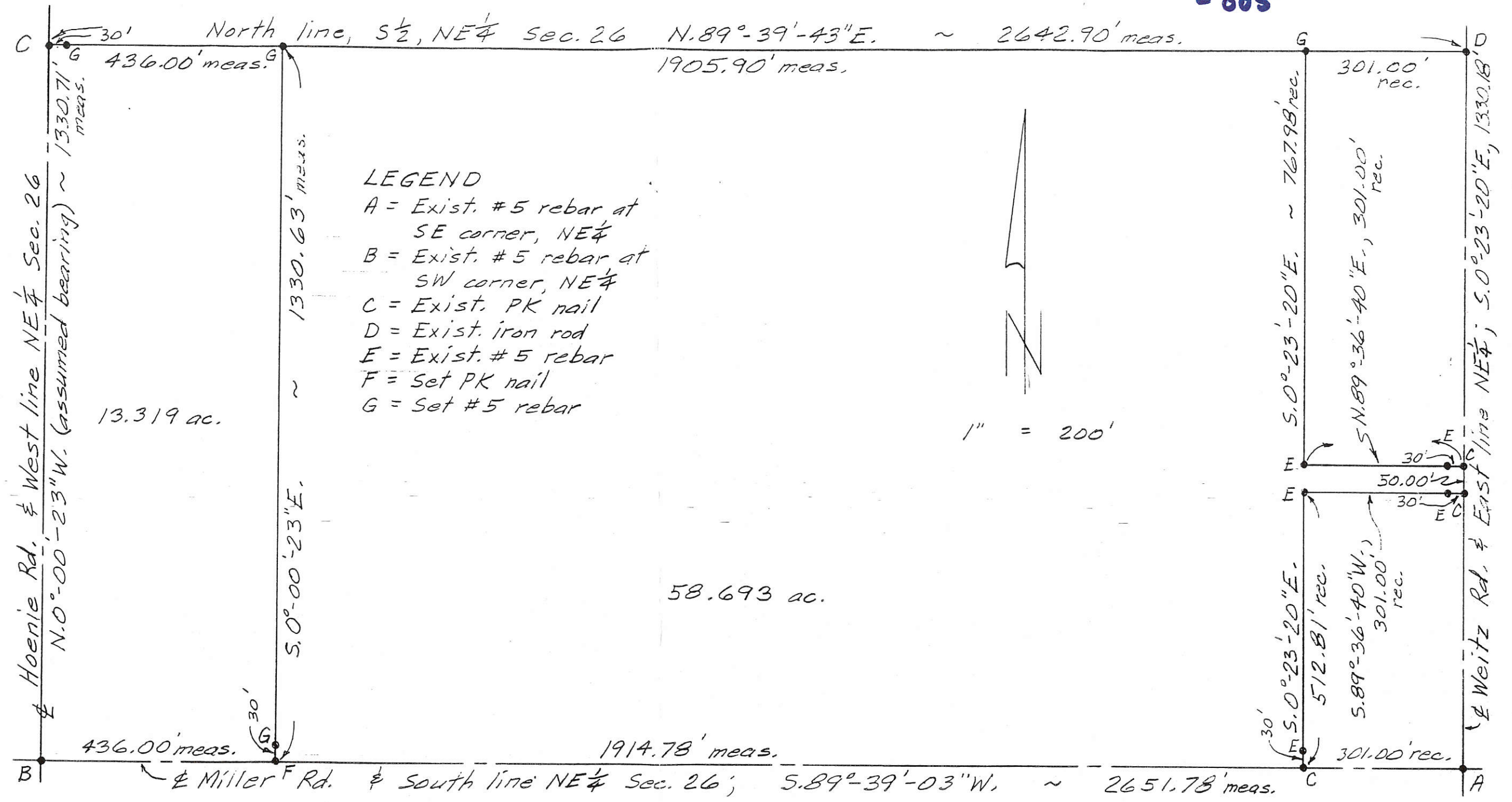
11 SEPT 90

05-26-200-004
-005

05-J ✓

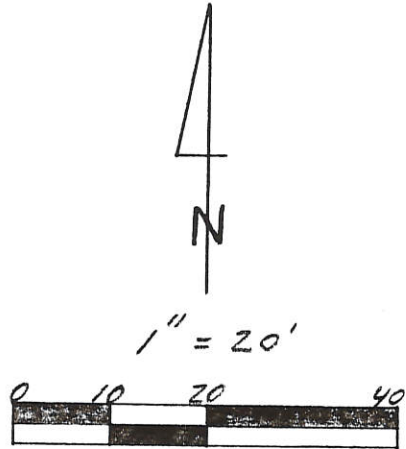
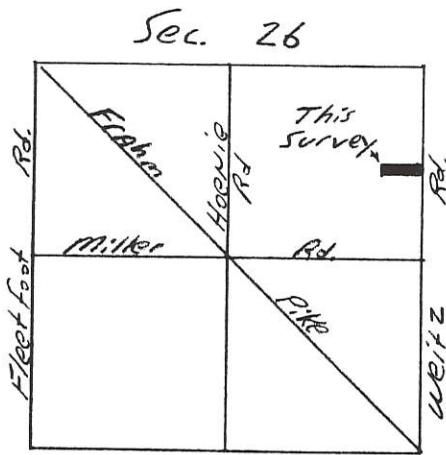
Order No _____ Date 11-16-95 Sheet 1 of 1
 Client Don W. Montgomery
 County Mercer City/Twp Hopewell
 Township 5 South Range 2 East
 Section 5 1/2, NE 1/4, 26 Lot No _____
 Subdivision _____

Bacon & Associates
 Engineering and Surveying
 4600 Kitamat Trail
 Lima, Ohio 45805



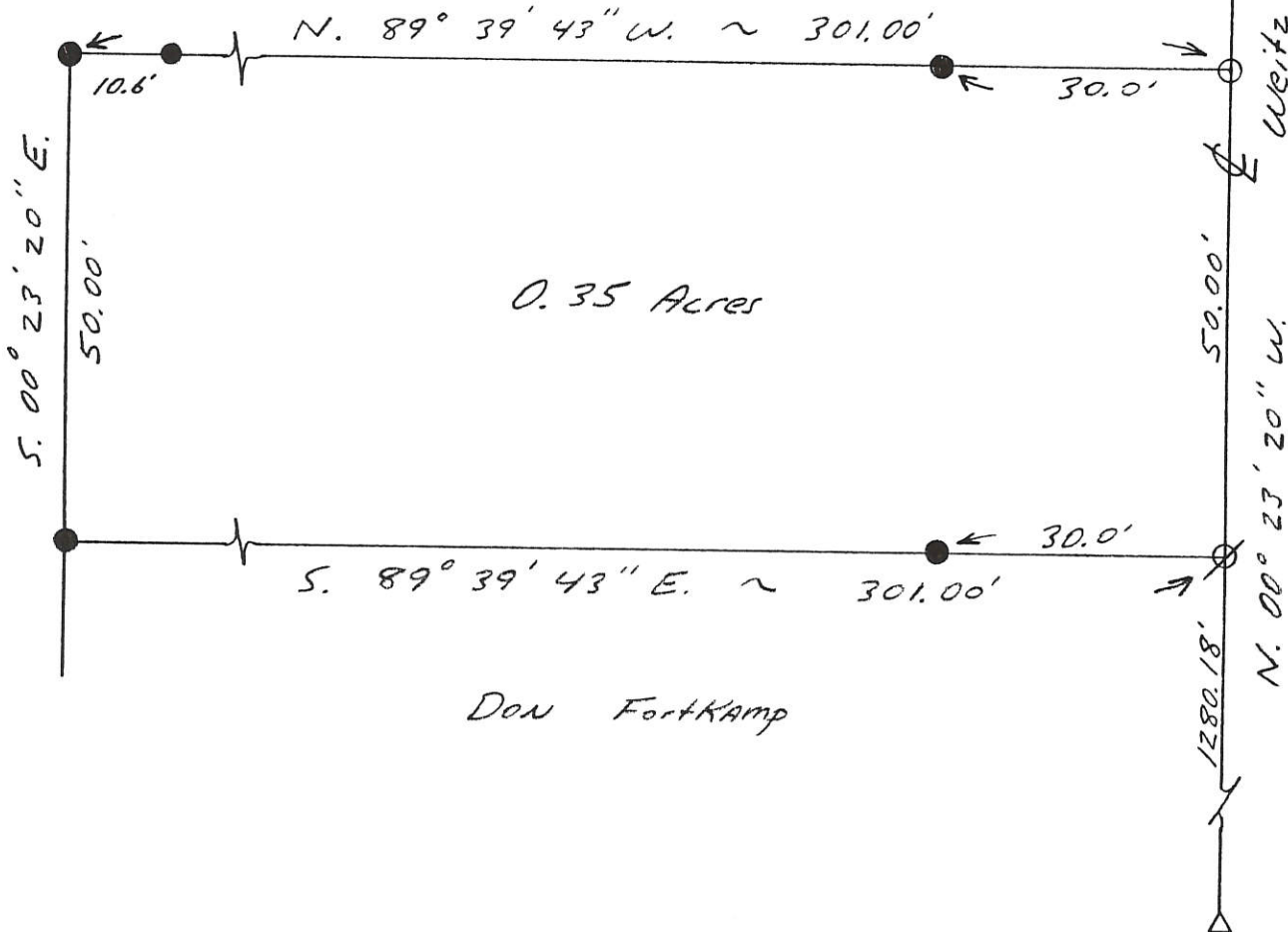
Clayton J. Bacon
 Clayton T. Bacon, P.S. #6179

STATE OF OHIO CLAYTON THOMAS BACON S-6179 REGISTERED SURVEYOR PROFESSIONAL SURVEYOR	PERMANENT PARCEL No. _____	
	Part of: _____ Sec. _____ T _____ R _____ Township	
	Grantor: _____	Area Retained: _____ Acres
	Grantee: _____	Area Transferred: _____ Acres
Deed References: _____		
APPROVALS:	AGENCY: Board of Health	County Sanitary Engineer
	DATE: _____	County Engineer



- Legend:
- △ Cornerstone @ SE Corner of NE 1/4 Sec. 26
 - P.K. Nail Found @ E 1/4 Post of NE 1/4
 - 5/8" x 30" Iron Pin w/cap set

PAUL ELKING




(Bearings used and Ref. made to Bacon Survey)
 1-14-93

Kent B. Marbaugh

P.S. 7421

1210 Yorkshire Court
 Celina, Ohio 45822
 (419) 586-4293



6-14-96

Kent Marbaugh

ElKing Survey

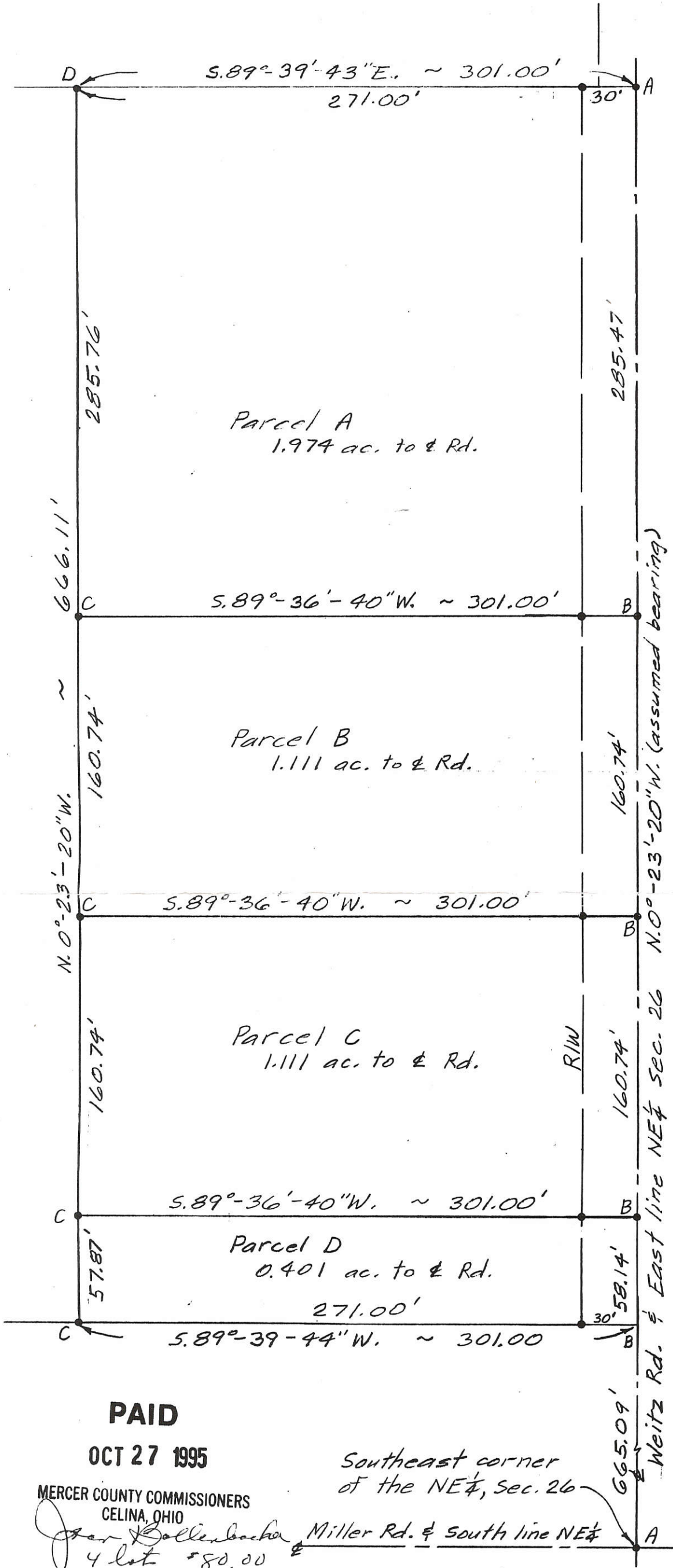
Part of: NE 1/4 Sec. 26 T 55 R 2E Hopewell Township
 Grantor: _____ Area Retained: _____ Ac.
 Grantee: _____ Area Transferred: _____ Ac.
 Deed References: D6. 334 Pg. 877

Approvals: <u>NA</u>	<u>NA</u>	<u>NA</u>
Agency: Board of Health	County Sanitary Engineer	County Engineer
Date:		

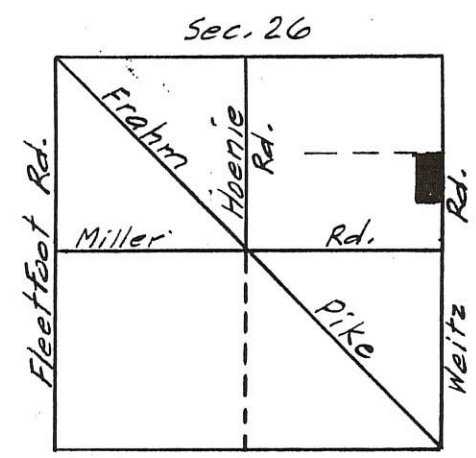
05-J

05-26-200-014

-015
-016
-017



1" = 60'



Hopewell Twp.
Location Map

- LEGEND**
- A = Exist. I. P.
 - B = Exist. P.K. nail
 - C = Exist. #5 rebar
 - D = set #5 rebar

Dedicator's Plat
 The grantees dedicate a strip of land 30' wide of uniform width off of the entire east side of each parcel to create a 30' right-of-way for public road.

10-27-95

10-27-95 Date

10-27-95 Date
Donna J. Ellinger
 Previous D.V. 311-878 & 312-483

PAID

OCT 27 1995

MERCER COUNTY COMMISSIONERS
CELINA, OHIO

Jan. Dollenbacher
4 lot \$80.00

Southeast corner of the NE 1/4, Sec. 26


Miller Rd. & South line NE 1/4

January 14, 1993

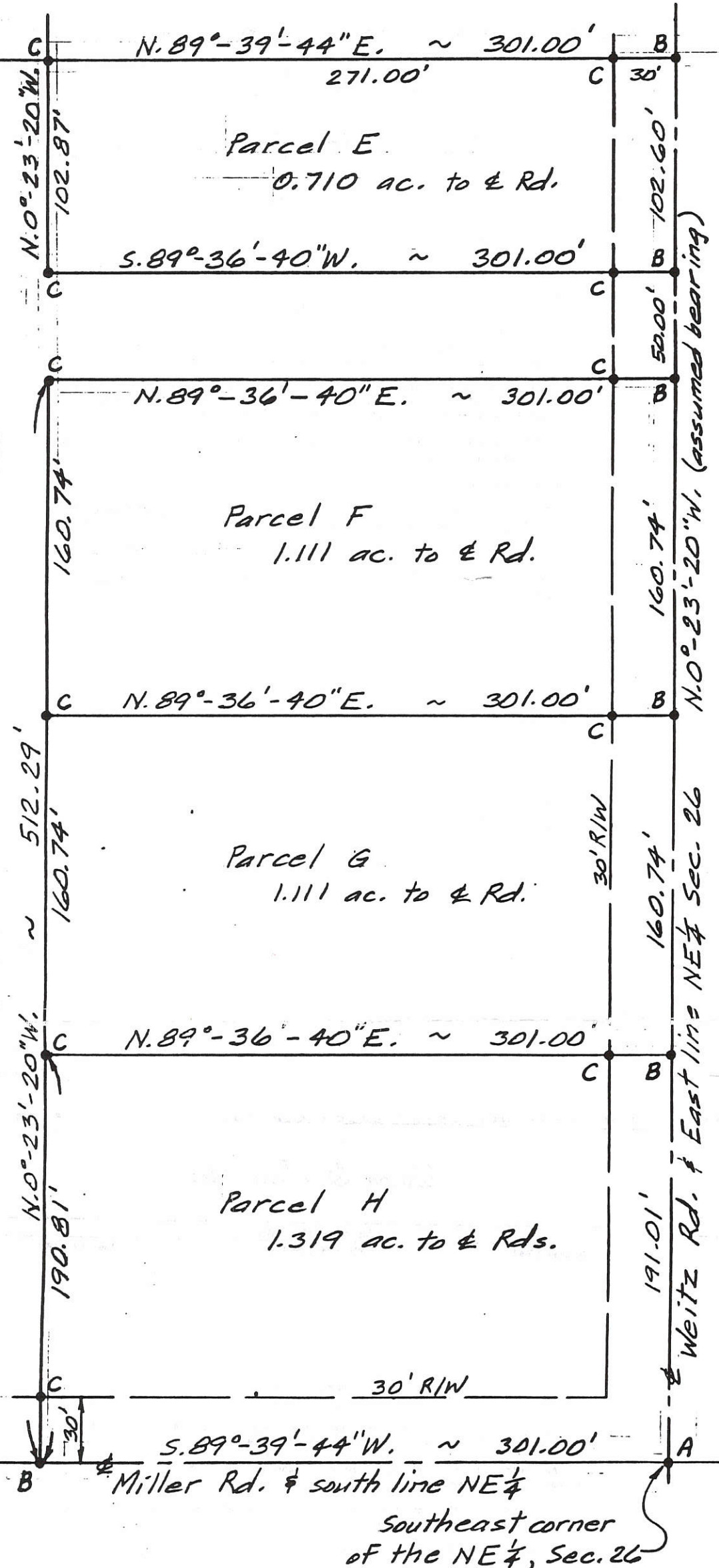
BACON & ASSOCIATES
 4600 Kitamat Trail
 Lima, Ohio 45805
 419-999-3756

Clayton J. Bacon

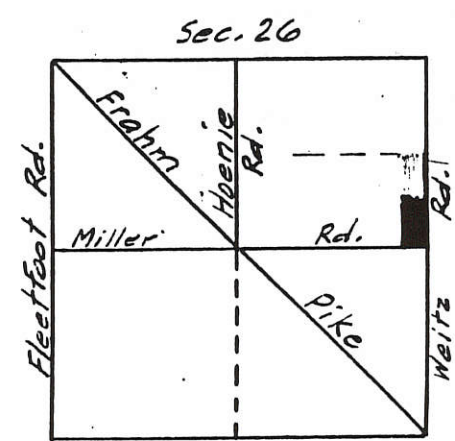
Clayton T. Bacon #6179



PERMANENT PARCEL No. _____	
Part of: <u>NE 1/4</u> Sec. <u>26</u> T. <u>5S.</u> R. <u>2E</u> <u>Hopewell</u> Township	
Grantor: _____	Area Retained: _____ Acres
Grantee: _____	Area Transferred: _____ Acres
Deed References: <u>311-878 & 312-483</u>	
APPROVALS: <i>Bill W. Gorder</i>	County Sanitary Engineer
AGENCY: Board of Health	<i>John F. Ellinger</i> County Engineer
DATE: 27 OCT 95	10-27-95



1" = 60'



Hopewell Twp.
Location Map

LEGEND

- A = Exist. I.P.
- B = Exist. P.K. nail
- C = Exist. #5 rebar

Dedicator's Plat

The grantees dedicate a strip of land 30' wide of uniform width off of the entire east side of each parcel and off of the south side of Parcel H to create a 30' right-of-way for public road.


Date:

Date:

March 19, 1993

BACON & ASSOCIATES
4600 Kitamat Tr.
Lima, Ohio 45805
419-999-3756

Clayton J. Bacon
Clayton T. Bacon PS 6179

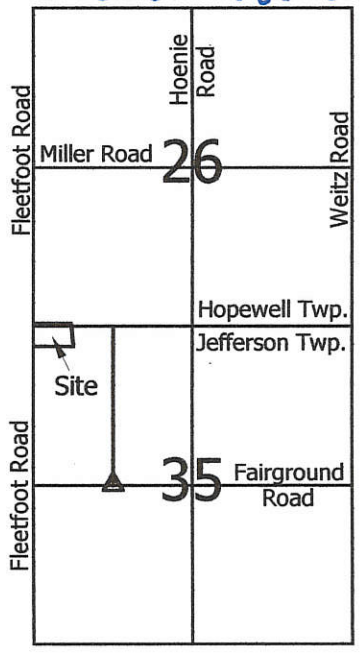
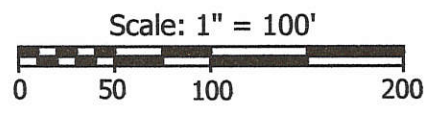


PERMANENT PARCEL No. _____	
Part of: <u>NE 1/4</u> Sec. <u>26</u> T <u>55</u> . R <u>2E</u> Hopewell Township	
Grantor: _____	Area Retained: _____ Acres
Grantee: _____	Area Transferred: _____ Acres
Deed References: <u>311-878</u> & <u>312-483</u>	
APPROVALS:	
AGENCY: Board of Health	County Sanitary Engineer
DATE:	<i>John F. Ellinger</i> County Engineer May 19, 1993

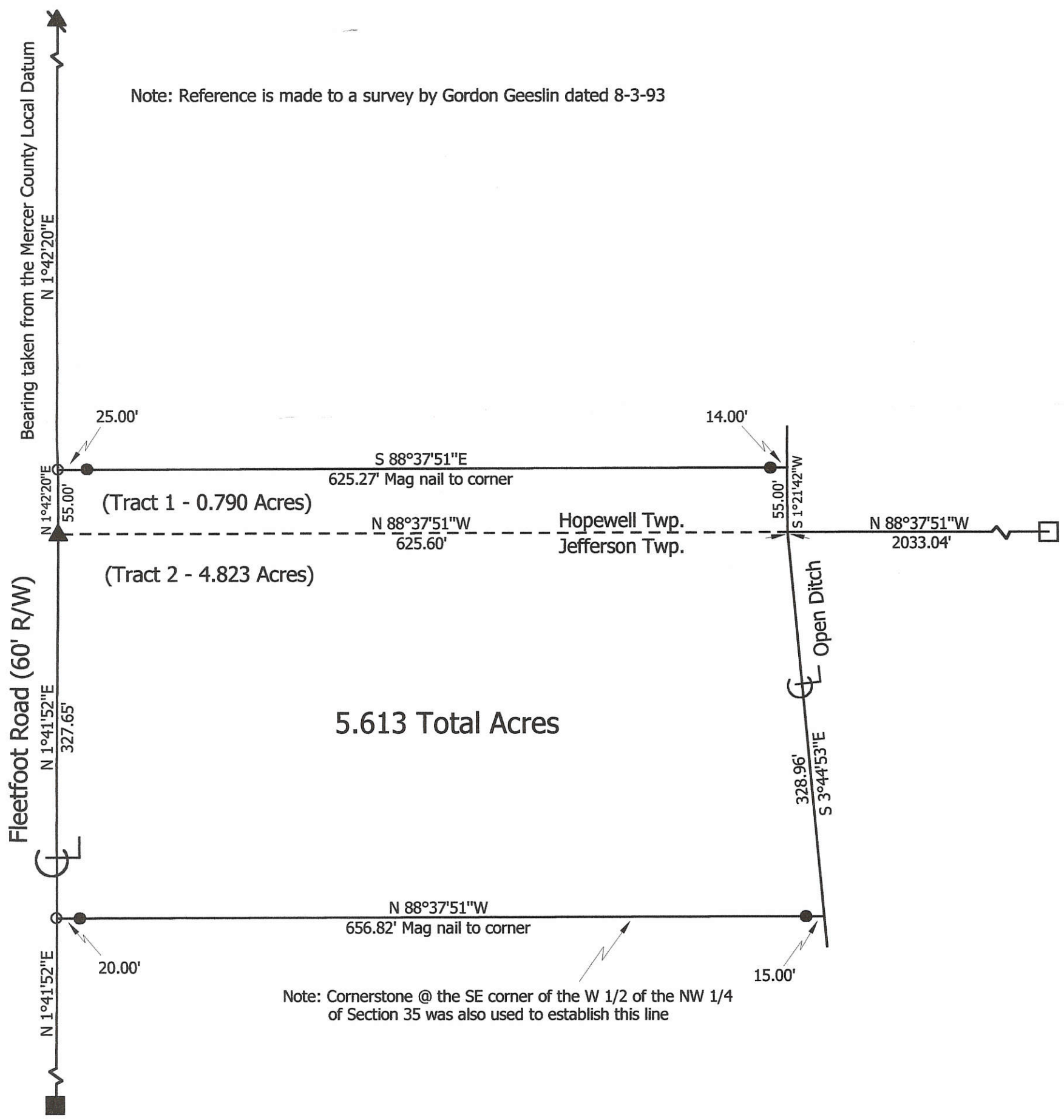
Note: Parcel E to be sold with adjoining Parcel D on north side to comprise one building lot.

05-J
 05-26-300-0036
 05-35-100-009

- Legend:**
- ▲ Cornerstone @ the NW corner of Section 35 (SW corner of Section 26, Hopewell)
 - 5/8" X 30" Iron pin w/cap set
 - Monument Box @ the W 1/4 post of Section 35
 - Concrete cornerpost @ the N 1/4 post of Section 35 (S 1/4 post of Section 26 Hopewell)
 - Mag nail set
 - ▲ Cornerstone @ the W 1/4 post of Section 26



Note: Reference is made to a survey by Gordon Geeslin dated 8-3-93



Note: Cornerstone @ the SE corner of the W 1/2 of the NW 1/4 of Section 35 was also used to establish this line

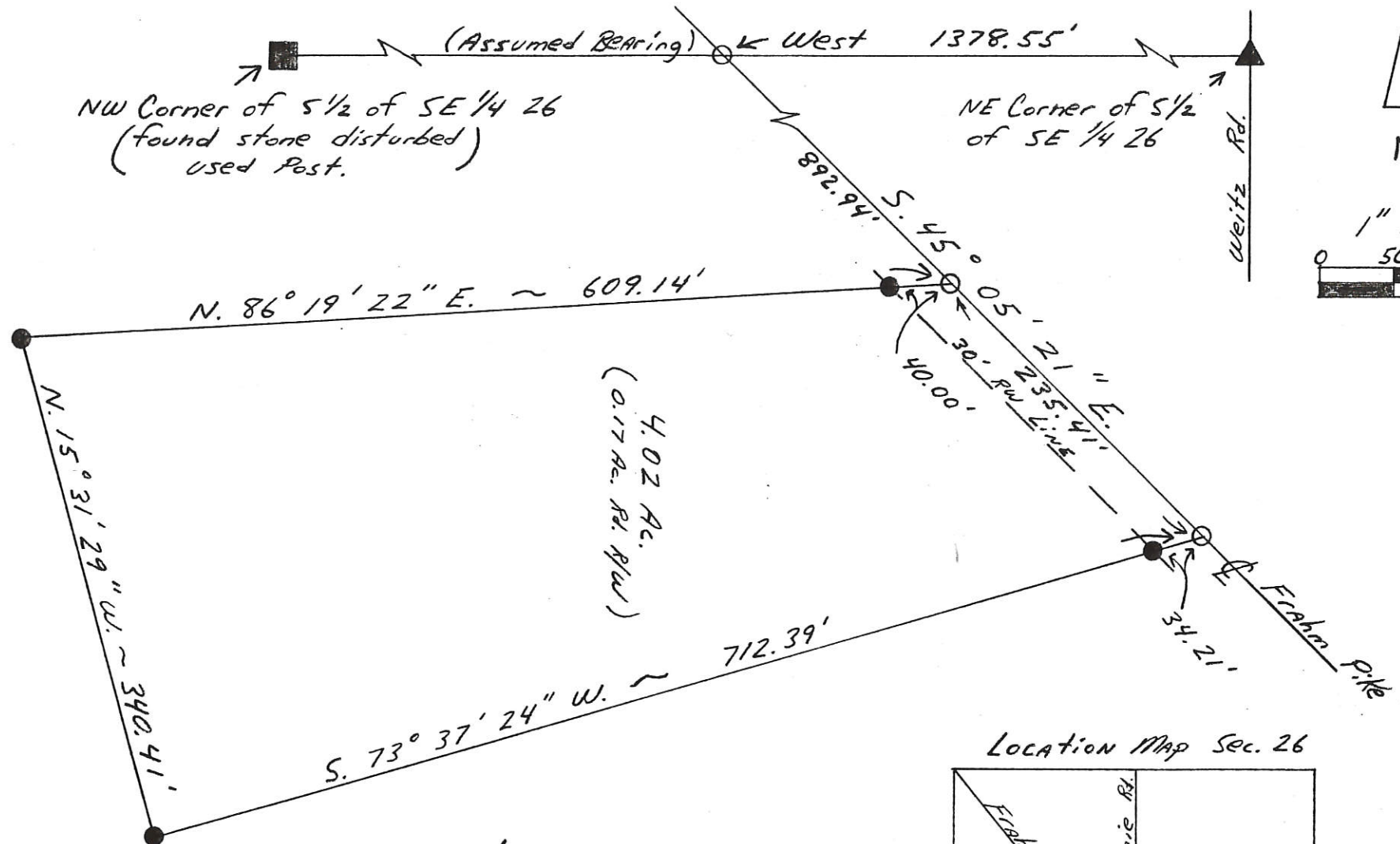
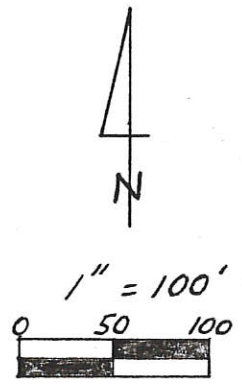
Marbaugh Land Surveying
 1210 Yorkshire Court
 Celina, Ohio 45822
 (419) 586-4293
 Kent B. Marbaugh P.S.7421



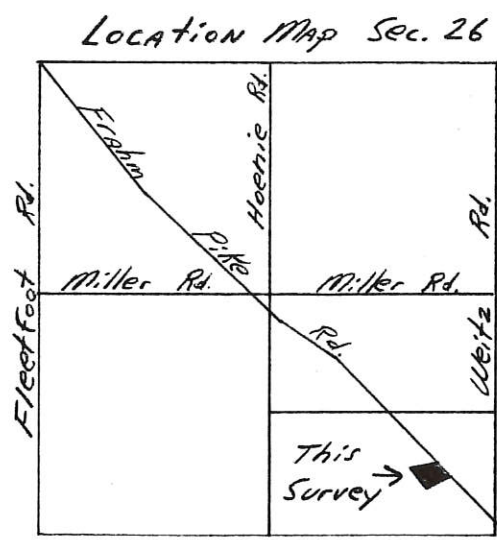
Eichenauer Survey

State of: Ohio County: Mercer
 Township: Hopewell & Jefferson Sec: 26 & 35 Town: 5S Range: 2E
 City/Village: _____ Subdivision: _____ Lot: _____
 Deed References: O.R.99 Page 776 Date Surveyed: 11-16-02

Approvals: _____
 Agency: Board of Health County Sanitary Engineer _____
 Date: _____ County Engineer _____



Hellwarth Survey




- Legend:
- Railroad Spike Set
 - Iron Pin w/CAP Set
 - ▲ Cornerstone
 - Conc. Cornerpost

Kent B. Marbaugh

P.S. 7421

1210 Yorkshire Court
Celina, Ohio 45822
(419) 586-4293

Kent Marbaugh



Rev. 11-15-04

Permanent Parcel Number

Part of: SE 1/4 Sec. 26 T 5 S R 2 E Hop. Township
 Grantor: _____ Area Retained: 76 ± Ac.
 Grantee: _____ Area Transferred: 4.02 Ac.
 Deed References: Bk. 133 Pg. 74

Approvals: _____
 Agency: _____ Board of Health
 Date: _____

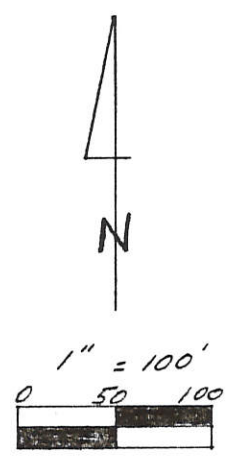

 County Surveying Engineer

 County Engineer

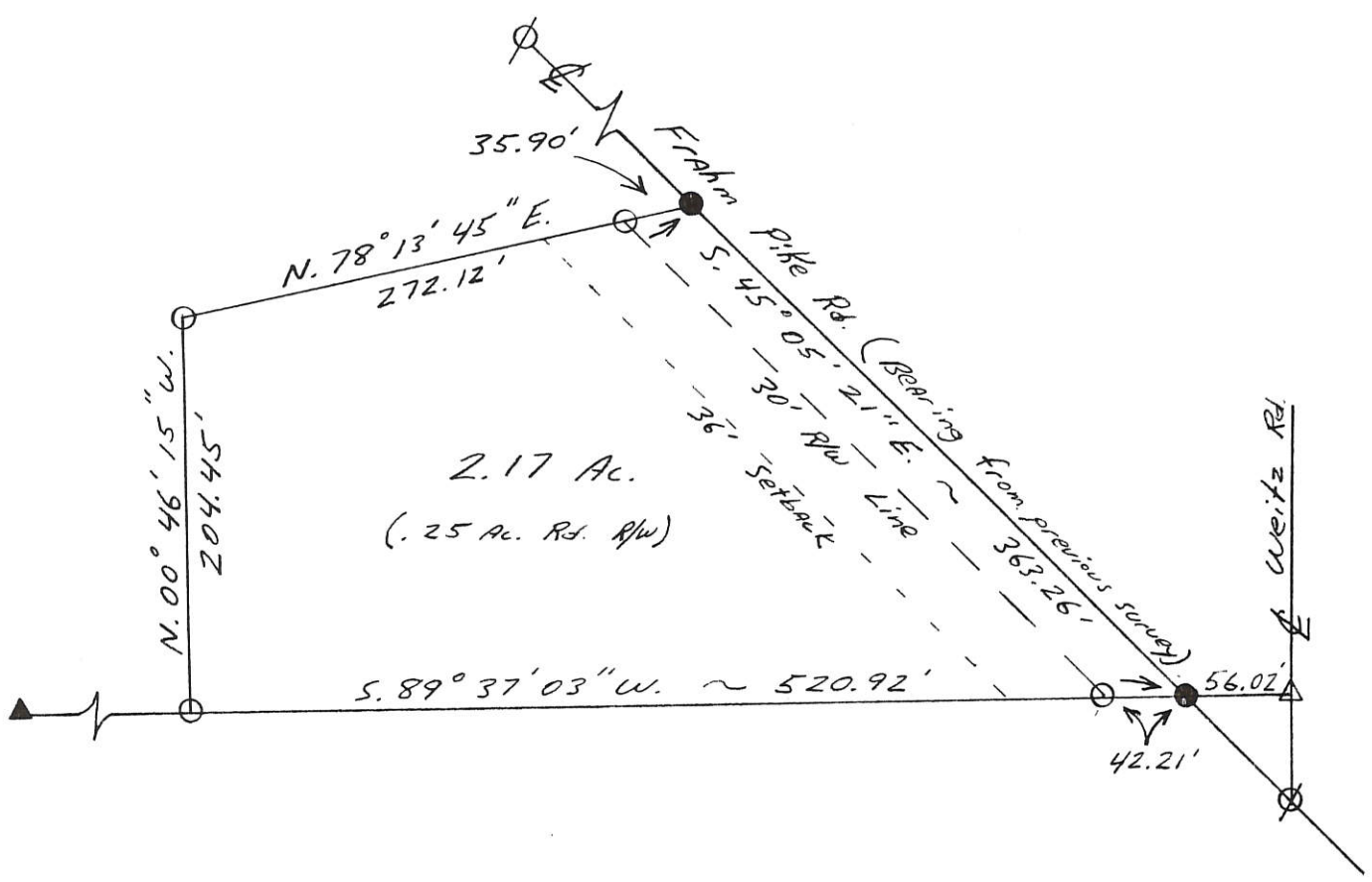
05-26-400-003

05-1

Hellwarth Survey



- Legend:
- △ Stone @ SE Corner
 - ▲ Stone @ 5/4 Post, SE 1/4
 - I. Pin w/cap set
 - P.K. Nail set
 - ⊕ R.R. Spike Fd.



Parcel not in Flood Hazard ~ Panel # 390392 0100 B

Kent B. Marbaugh

P.S. 7421

1210 Yorkshire Court
Celina, Ohio 45822
(419) 586-4293



6-12-93

Kent Marbaugh

Permanent Parcel Number

Part of: SE 1/4 Sec. 26 T 55 R 2E Hop. Township

Grantor: _____ Area Retained: _____ Ac.

Grantee: _____ Area Transferred: _____ Ac.

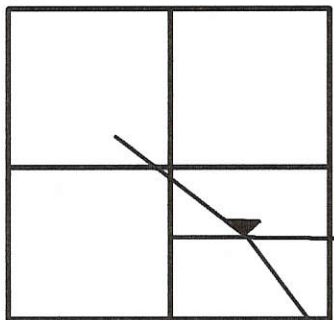
Deed References: BK. 133 Pg. 74

Approvals: Bruce W. Coody
Agency: Board of Health
Date: 15 JUN 93

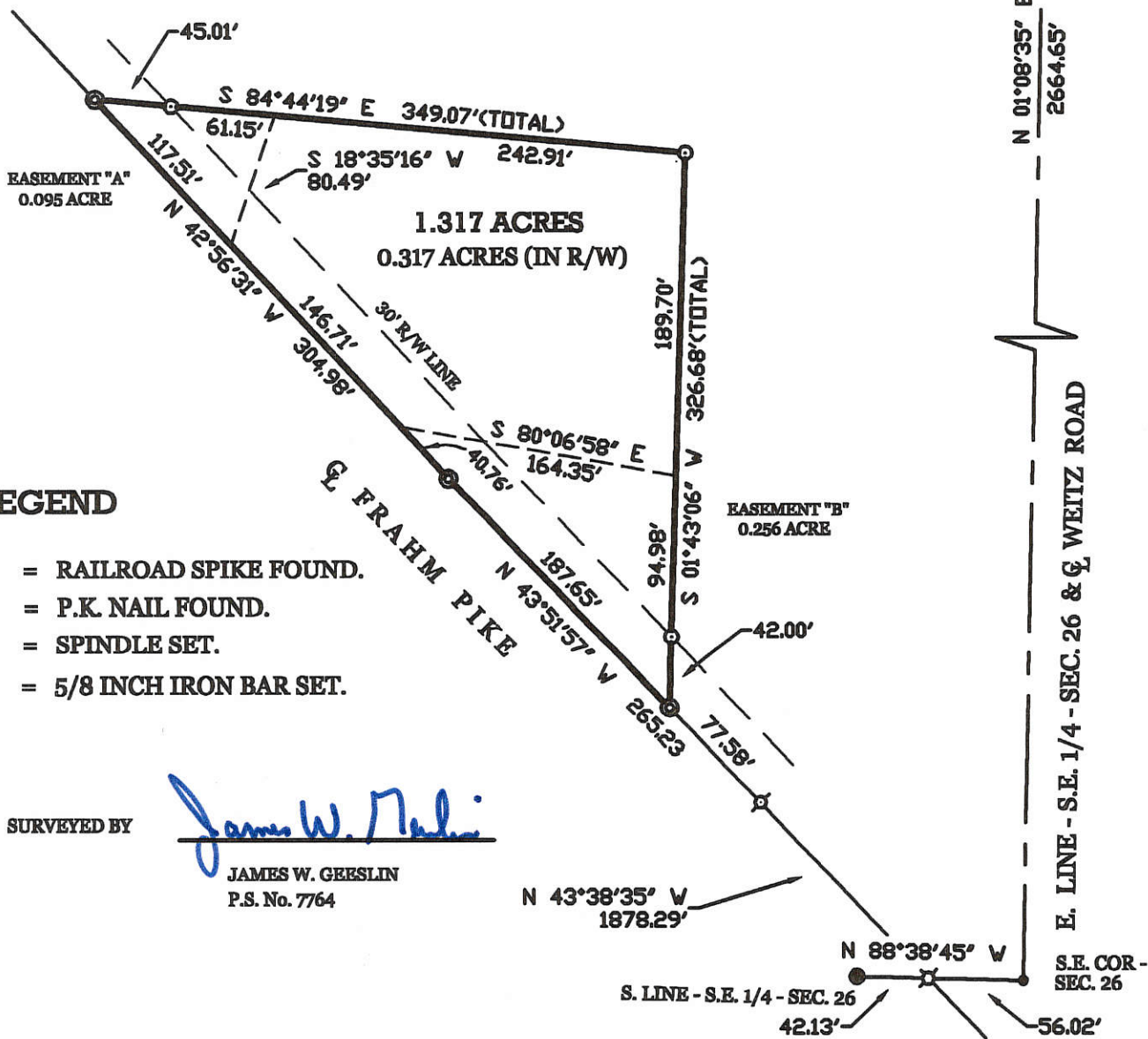

County Sanitary Engineer

John F. Collins
County Engineer
6-15-93

LOCATION SKETCH



SECTION 26



LEGEND

- ⊗ = RAILROAD SPIKE FOUND.
- = P.K. NAIL FOUND.
- ⊙ = SPINDLE SET.
- ⊙ = 5/8 INCH IRON BAR SET.

SURVEYED BY

James W. Geeslin
 JAMES W. GEESLIN
 P.S. No. 7764

HELLWARTH SURVEY

OF PART OF THE S.E. 1/4 - SECTION 26, TOWNSHIP 5 SOUTH, RANGE RANGE 2 EAST, (HOPEWELL TOWNSHIP), MERCER COUNTY, OHIO.

NOVEMBER 30, 1999


SCALE 1" = 100'



GEESLIN LAND SURVEYING

804 EAST MARKET STREET
P.O. BOX 422
CELINA, OHIO 45822

PHONE: (419) 586-6155
FAX: (419) 586-1826



PERMANENT PARCEL No. _____

Part of _____ Sec. _____ T. _____ R. _____ Township _____

Grantor: _____ Area Retained: _____ Acres

Grantee: _____ Area Retained: _____ Acres

Deed References: _____

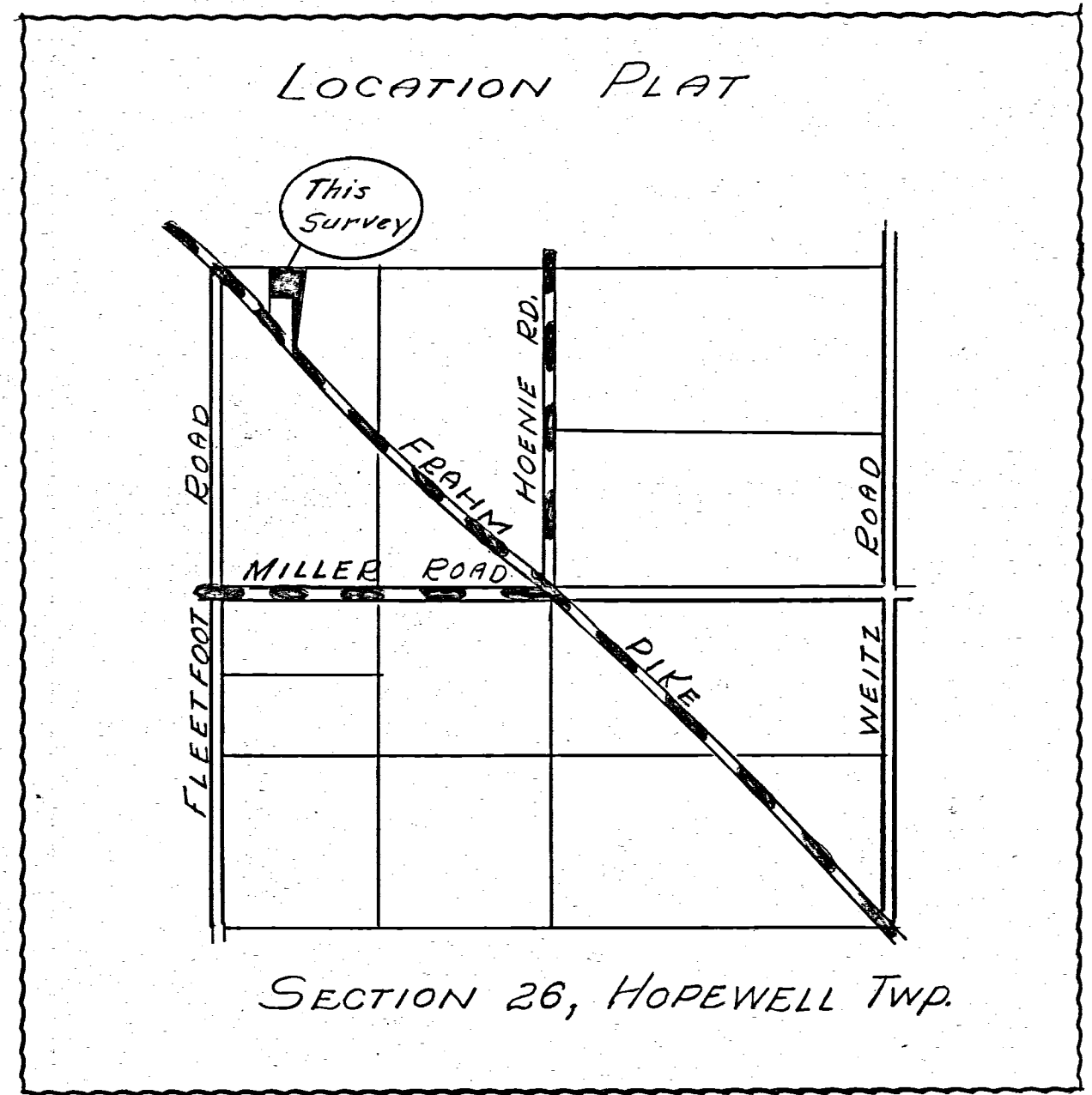
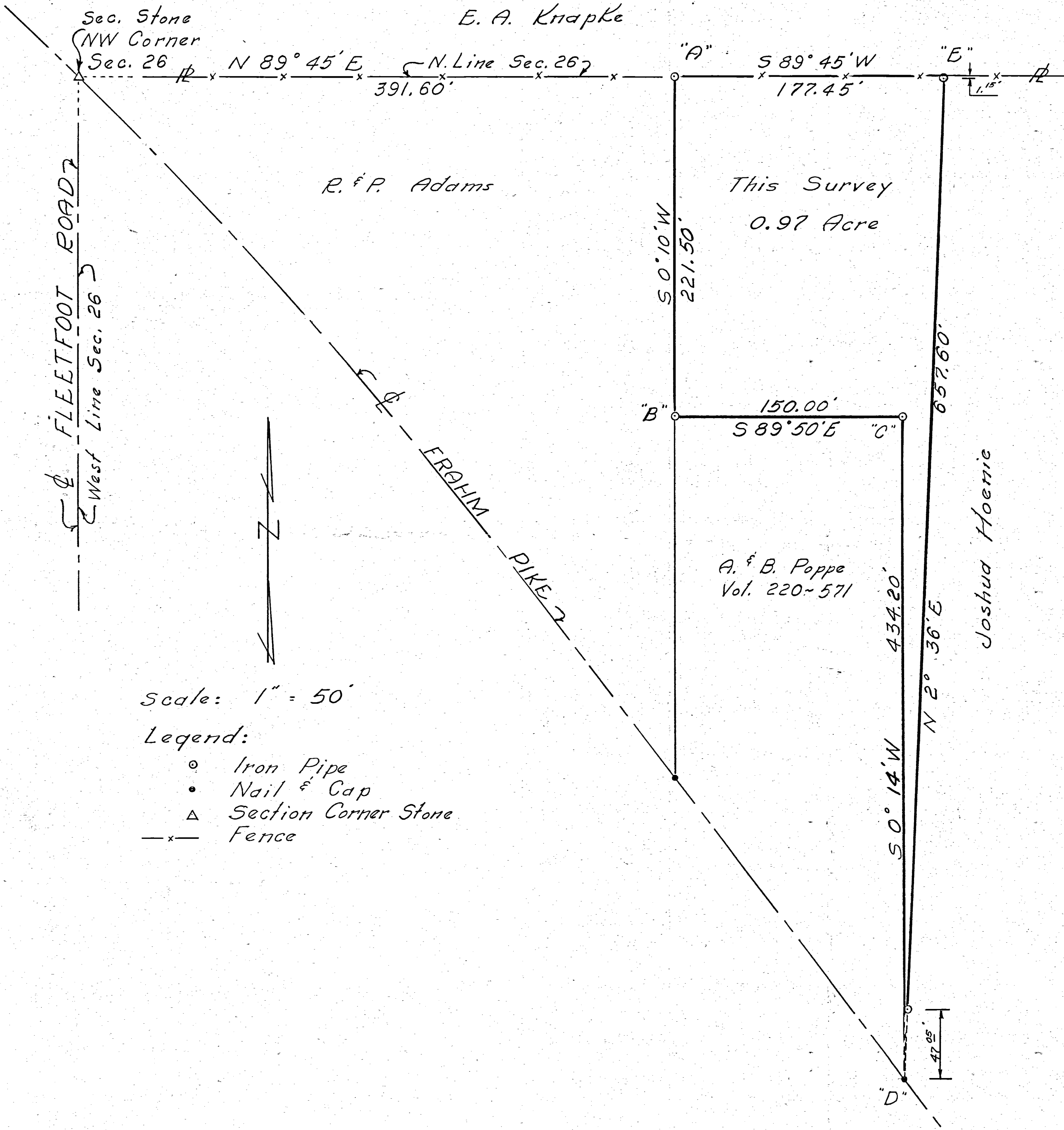
APPROVALS:

AGENCY: _____ DATE: _____

Board of Health _____ County Sanitary Engineer _____ County Engineer _____

0526-100-002 05-1

ADRIAN POPPE SURVEY
PT. NW 1/4 NW 1/4 SECTION 26
T5S, R2E, HOPEWELL TWP.
MERCER CO., OHIO




SURVEYOR'S CERTIFICATE:

This plat of survey is for the exclusive use of Adrian Poppe.

I hereby certify this survey showing markers and dimensions to be correct to the best of my knowledge and belief.

8/24/68
Date

B. R. Gebhart
B.B. Gebhart, Reg. Sur. 3909

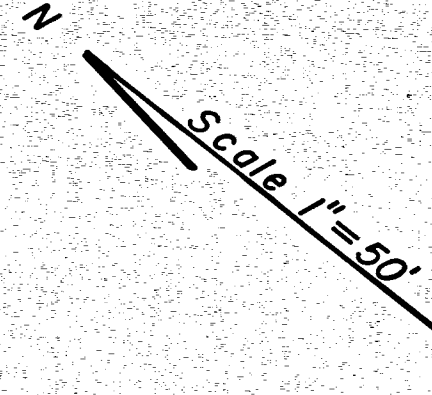


Notes in Field Book 68-7

R.E.

HOENIE-POPPE SURVEY

NORTHWEST 1/4, SECTION 26, T5S, R2E,
HOPEWELL TOWNSHIP, MERCER CO., OHIO
AUG. 1965



SECTION LINE
391.60'

221.50'
0-57.22

150'

435.85'

ADAMS

POPPE

HOENIE

C.L. FRAHM PIKE

233.45'

247.25'

I.P.
49.45'

I.P.
49.45'

I HEREBY CERTIFY THIS SURVEY AND PLAT
TO BE CORRECT TO THE BEST OF MY KNOWLEDGE
AND BELIEF.

9-15-65
DATE

B. R. Debbert
REG. SURVEYOR

RECORDED IN MERCER COUNTY ENGINEERS
SURVEY RECORDS. BOOK NO. 4 PAGE 118

Drawn by V.C. Eichler

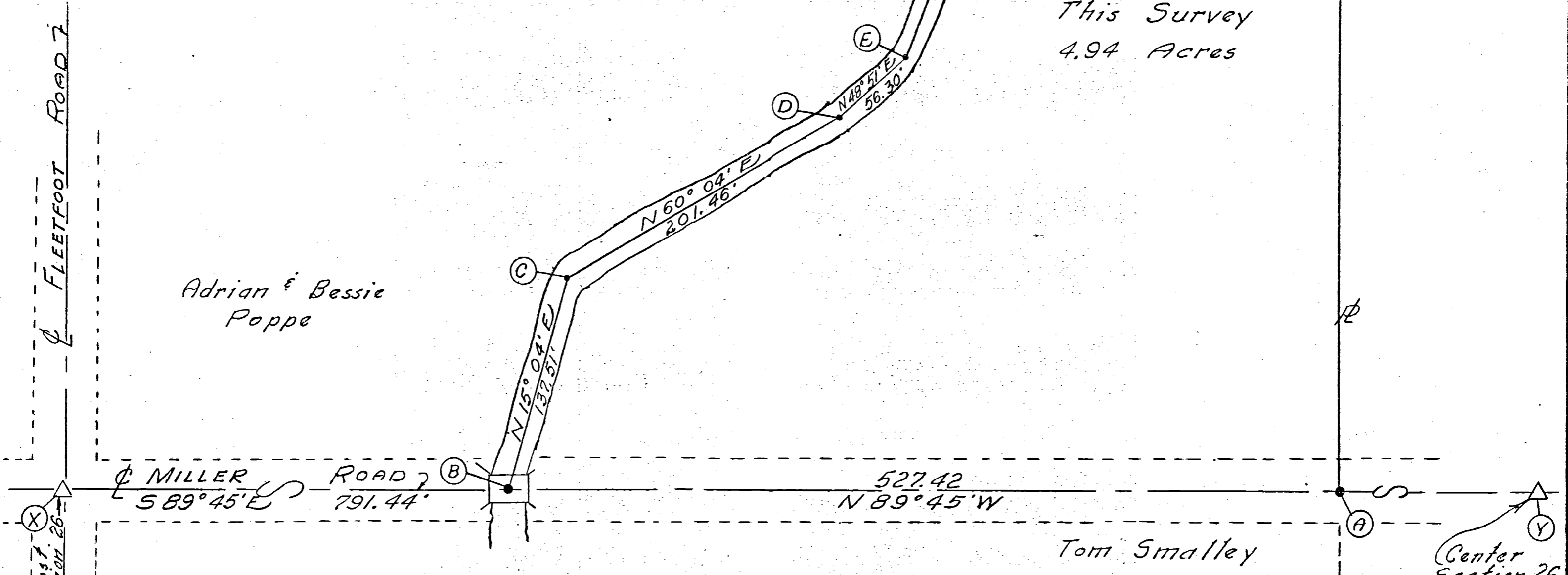
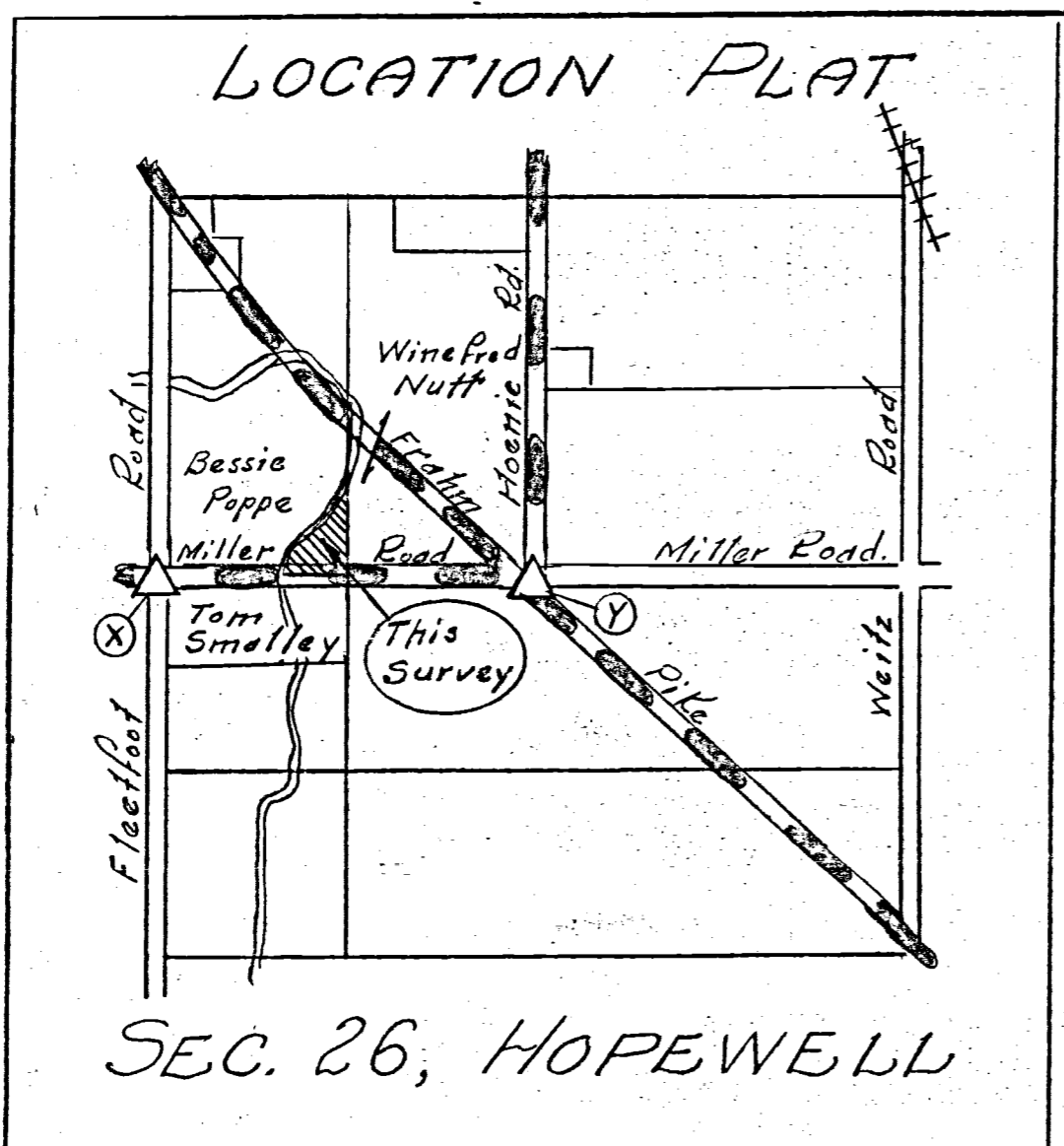


SMALLEY & POPPE
SURVEY PART W 1/2 NW 1/4
SEC. 26, T55, R2E, HOPEWELL TWP.
MERCER CO., OHIO

Legend:

- △ = Section Stones
- ⊙ = Survey Stake
- = Nail & Cap
- = Pts. Approx. of ditch

Scale: 1" = 60'



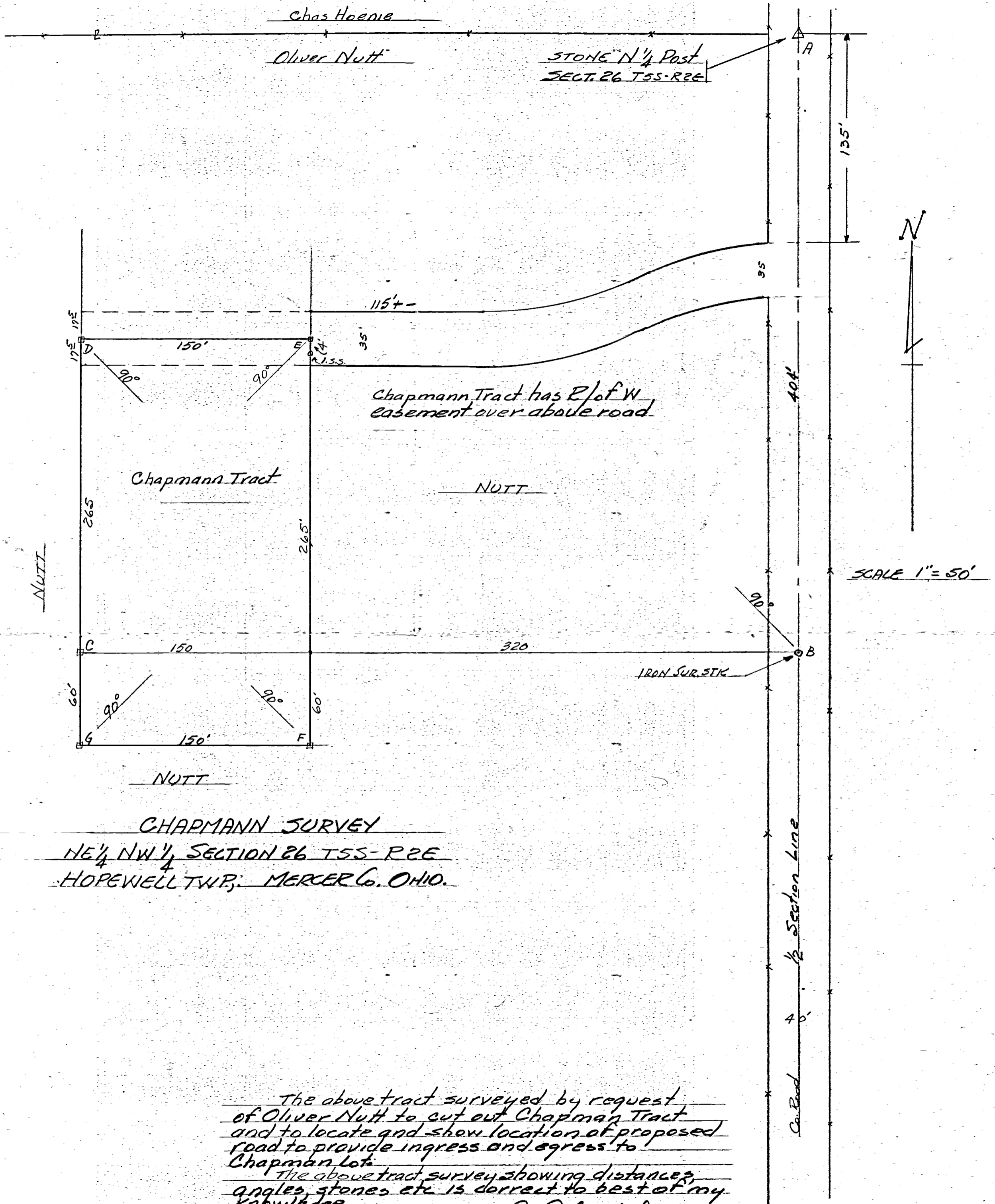
SURVEYOR'S CERTIFICATE:

I hereby certify this survey showing section stones and iron stake markers to be correct to the best of my knowledge and belief.

This survey for the exclusive use of Adrian Poppe and Tom Smalley.

2/28/74
Date

B. R. Gebhart
B.R. Gebhart, P.S. #3909

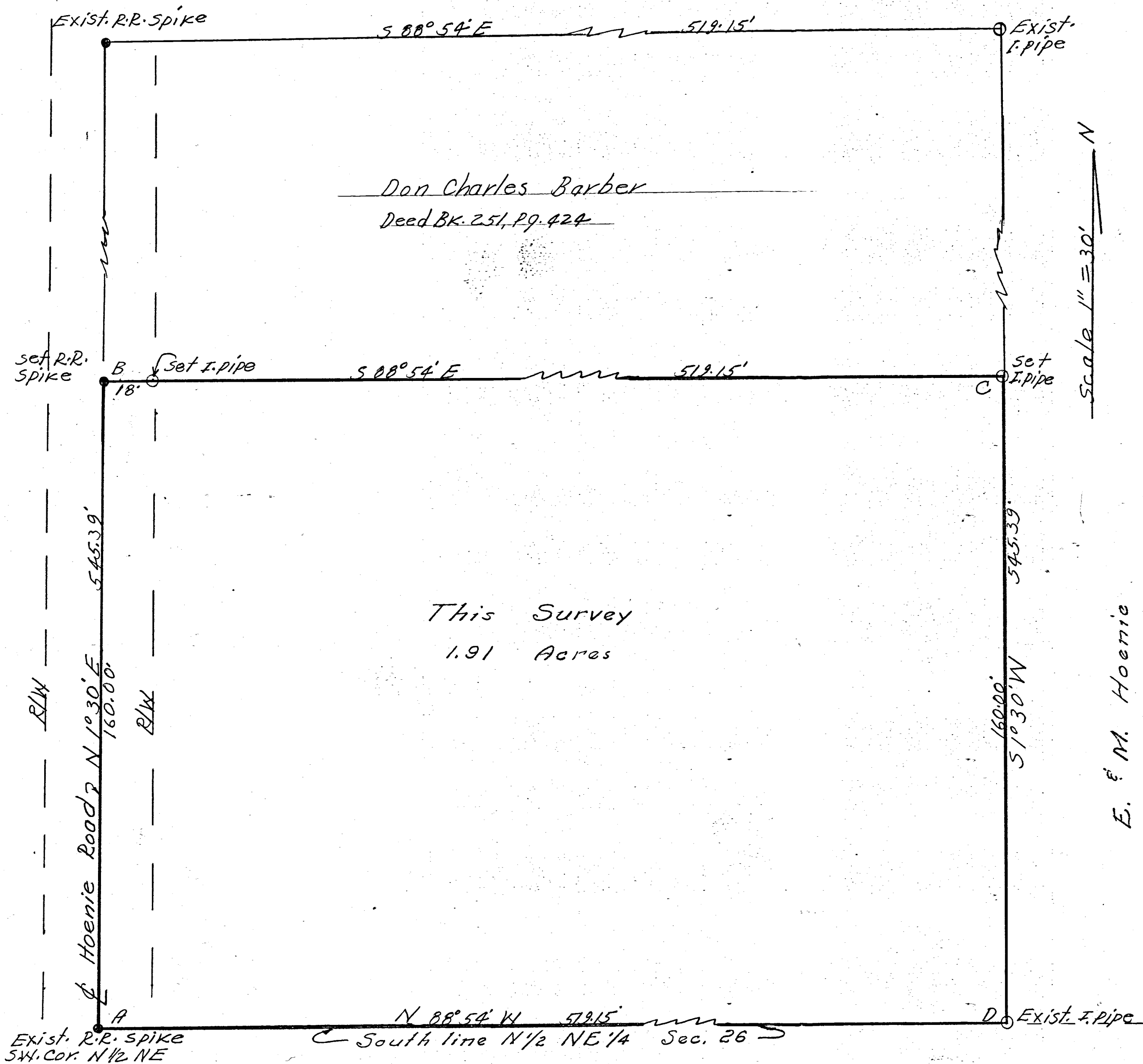


CHAPMANN SURVEY
NE 1/4 NW 1/4 SECTION 26 T55-R2E
HOPEWELL TWP., MERCER Co. OHIO.

The above tract surveyed by request of Oliver Nutt to cut out Chapman Tract and to locate and show location of proposed road to provide ingress and egress to Chapman lot.
 The above tract survey showing distances, angles, stones etc. is correct to best of my knowledge.
 6-15-55
 B.R. Gehlert
 Regt. # 3909

05-1
05-26-200-003

HOENIE SURVEY
Pt. N 1/2 NE 1/4, Sec. 26, T55, R2E
Hopewell Twp., Mercer Co., Ohio
Aug. 1976

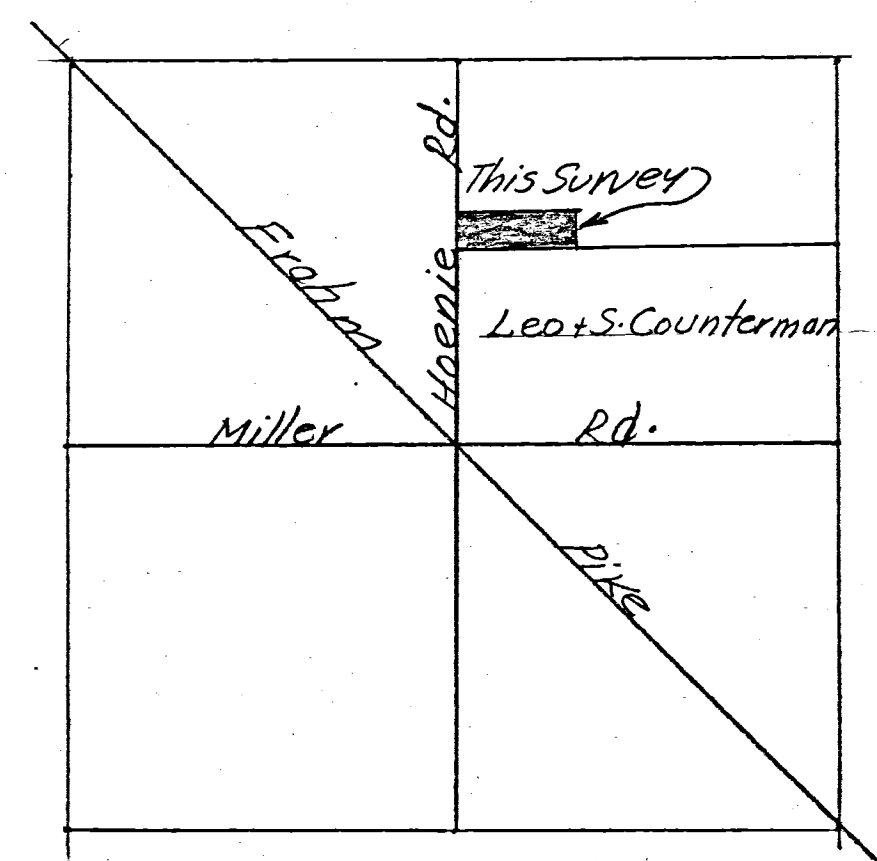


Don Charles Barber
Deed BK. 251, Pg. 424

This Survey
1.91 Acres

Scale 1" = 30'

E. & M. Hoenie



Sec. 26 Hopewell Twp.

Exist. R.R. spike
SW. Cor. N 1/2 NE

South line N 1/2 NE 1/4 Sec. 26

L. & S. Counterman

I hereby certify this survey showing
markers and dimensions to be correct to the
best of my knowledge and belief.

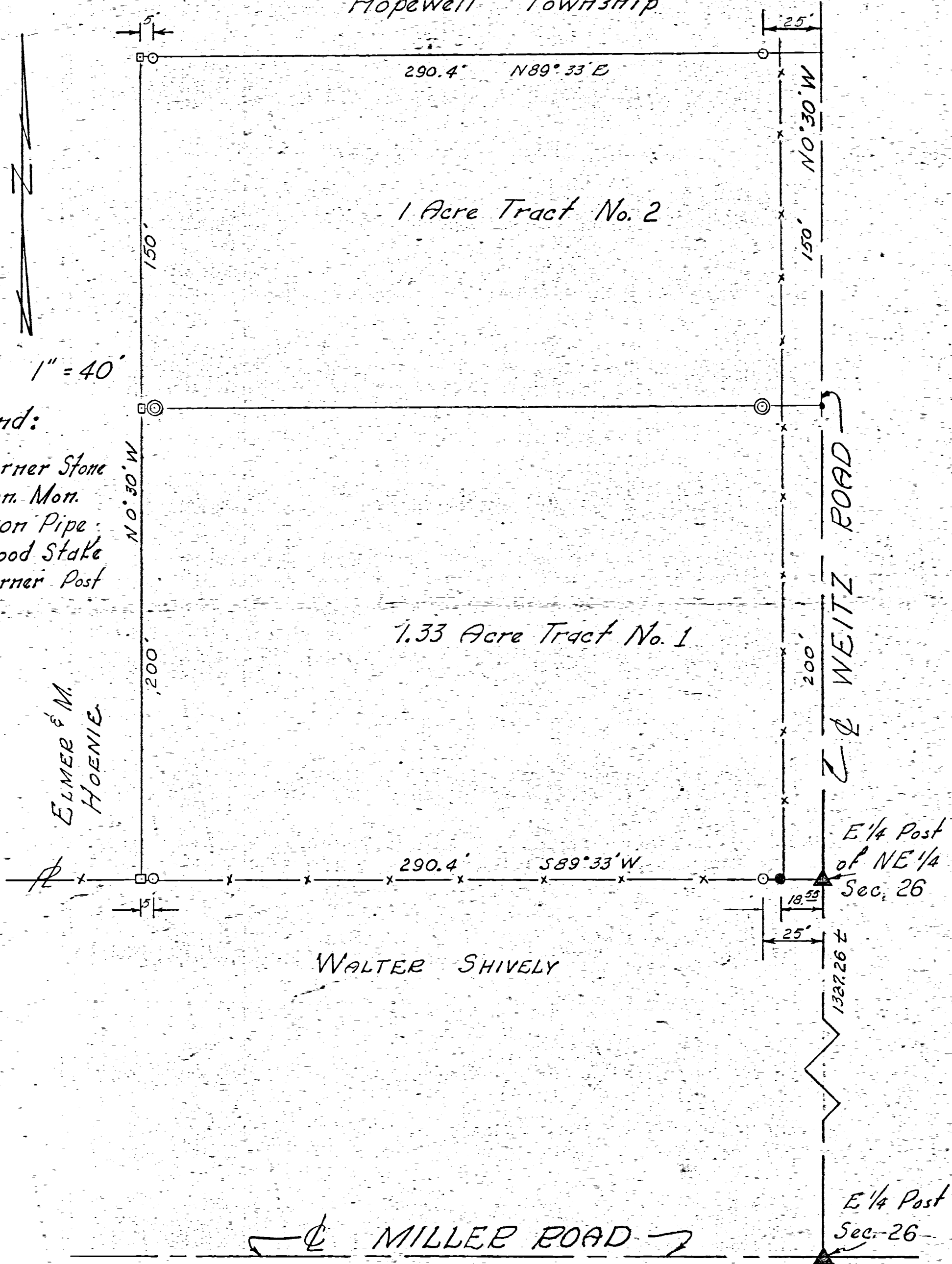
B.R. Gebhart

B.R. Gebhart Regst. Surveyor # 3909

Notes in BK. 72-12

8/12/76

ELMER HOENIE SURVEY
Out of SE cor. N 1/2 NE Sec. 26, T55, R2E
Hopewell Township



Scale 1" = 40'

Legend:

- △ = Corner Stone
- ⊙ = Cor. Mon.
- = Iron Pipe
- = Wood Stake
- = Corner Post

1.33 Acre Tract No. 1

1 Acre Tract No. 2

ELMER & M.
HOENIE

WALTER SHIVELY

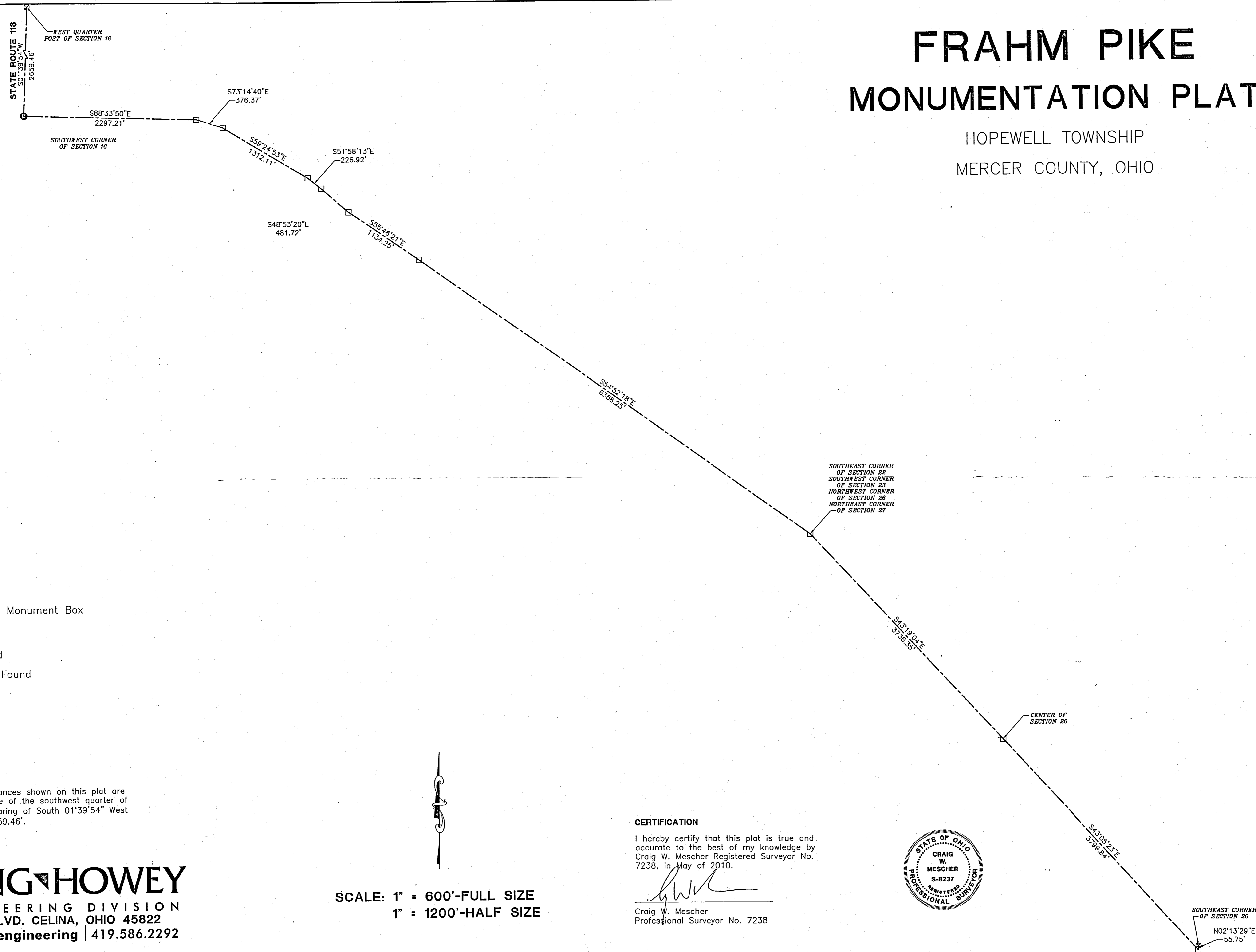
E 1/4 Post
of NE 1/4
Sec. 26

E 1/4 Post
Sec. 26

April 3, 1963

FRAHM PIKE MONUMENTATION PLAT

HOPEWELL TOWNSHIP
MERCER COUNTY, OHIO



LEGEND

- Iron Pin Set in Monument Box
- Iron Pin Found
- ⊗ Mag Nail Found
- Survey Marker Found

NOTE

The bearings and distances shown on this plat are based on the west line of the southwest quarter of section 16, with a bearing of South 01°39'54" West and a distance of 2659.46'.

Project #209808.11


FANNING HOWEY
CIVIL ENGINEERING DIVISION
1200 IRMSCHER BLVD. CELINA, OHIO 45822
www.fhai.com/civilengineering | 419.586.2292

SCALE: 1" = 600'-FULL SIZE
1" = 1200'-HALF SIZE

CERTIFICATION

I hereby certify that this plat is true and accurate to the best of my knowledge by Craig W. Mescher Registered Surveyor No. 7238, in May of 2010.

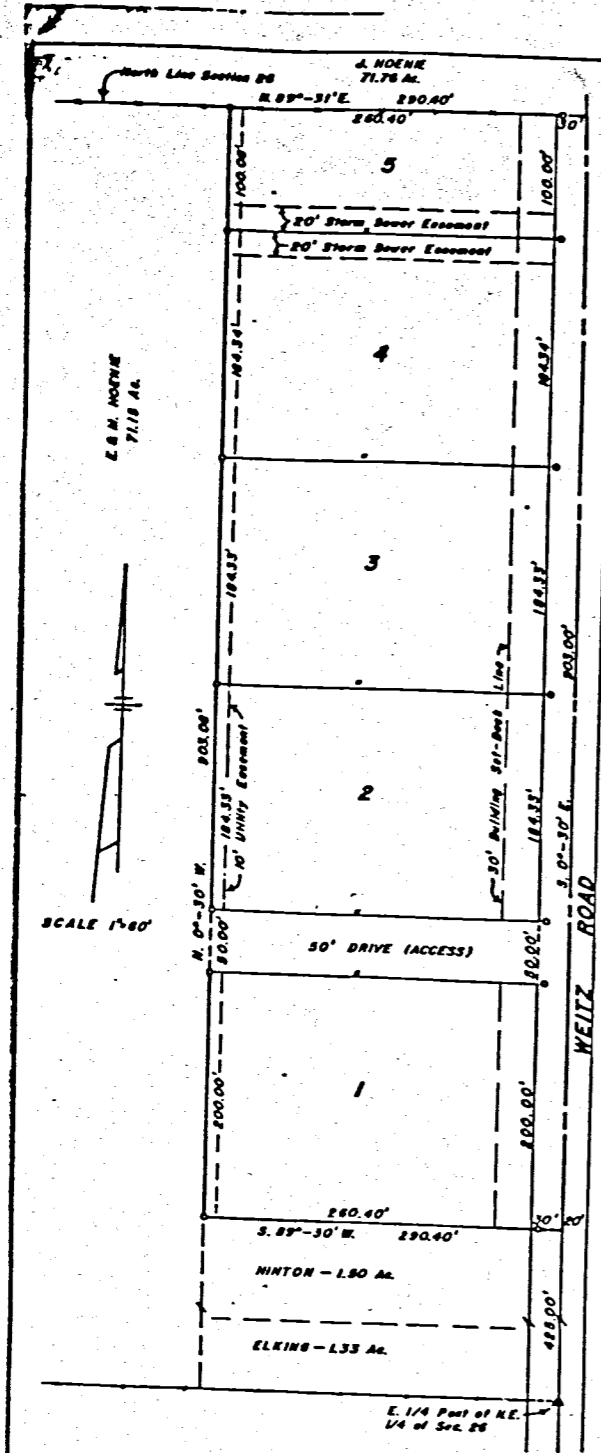
Craig W. Mescher
Craig W. Mescher
Professional Surveyor No. 7238



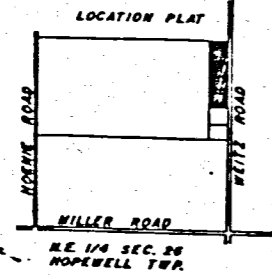
Hopewell Twp Sec 26

E. & M. HOENIE SUBDIVISION SEC. 26, T. 5S, R. 2E HOPEWELL TOWNSHIP MERCER COUNTY, OHIO 1969

Recorder Plat Book 44 10



SCALE 1"=80'



E. & M. HOENIE
71.18 AC.

Note: Front L.P. Markers
set 20' from E Weitz Rd.

OWNER'S DEDICATION

The owners of the tract of land comprising the proposed "E. & M. HOENIE SUBDIVISION" respectfully submit this plat for approval for final plat. Signed this 22 day of December, 1969. We hereby dedicate a 10' strip off the entire east side for street purposes.

Elmer Hoenie Mildred Hoenie
ELMER HOENIE MILDRED HOENIE
830 Tourele Street
Collins, Ohio

COUNTY COMMISSIONER'S ACCEPTANCE

We hereby certify that the plat shown herein has been found to comply with the SUBDIVISION REGULATIONS OF MERCER COUNTY, OHIO and that we hereby approve same for recording in the Office of the Mercer County Recorder.

Board of County Commissioners
Mercer County, Ohio
12-28-69
DATE

James B. Baker
Robert J. Brantner
Ralph J. Hutcheson
COMMISSIONERS

ACKNOWLEDGEMENT

Before me, a Notary Public, in and for said County of Mercer, personally appeared the above signed owners and acknowledged the signing of the foregoing instrument to be their free act and deed.

In testimony whereof I have affixed my hand and seal this 22nd day of December, 1969.

ED HOENIE
Notary Public, Mercer County, Ohio
My Commission Expires Dec. 11, 1973

Ed Hoenie

SEAL

COUNTY AUDITOR'S CERTIFICATE

I hereby certify that there are no unpaid taxes on this land comprising the "E. & M. HOENIE SUBDIVISION" and that this plat was filed for transfer in the Office of the Mercer County Auditor this 30 day of December, 1969.

Tom Timmonson
AUDITOR

COUNTY RECORDER'S CERTIFICATE

Received for recording this 30 day of December, 1969 at 2:00 p.m. a check and is recorded in Plat Book 10, page 13. Fee \$21.12.

Katherine M. Cain, Recorder

COUNTY ENGINEER'S RECOMMENDATION

Having reviewed this plat of the "E. & M. HOENIE SUBDIVISION," I hereby certify compliance with the Mercer County Subdivision Regulations and recommend acceptance for recording as presented.

Signed this 30 day of December, 1969.

B. B. Palka
ENGINEER

SURVEYOR'S CERTIFICATE

I hereby certify this plat and survey to be correct to the best of my knowledge and belief. This plat consists of five (5) lots numbered one through five located in the north half of the northeast quarter of Section 26, Town 5S, Range 2E, Hopewell Township, Mercer County, Ohio and more particularly described as follows:


Beginning at a point on the east line of said Section 26, bearing N. 0°-30' W. 250.00 feet from the east quarter post of the northeast quarter of said Section 26; thence S. 89°-30' W. 290.40 feet to an iron pipe; thence N. 0°-30' W. 903.08 feet to an iron pipe in the north line of said Section 26; thence with the north line of said Section 26 N. 89°-31' E. 290.40 feet to the northeast corner of said Section 26; thence with the east line of said Section 26 S. 0°-30' E. 903.00 feet to the place of beginning.

Tract contains 6.02 acres divided into 5 lots and one 50 foot drive as shown. Iron pipe markers are set as shown.

A restriction shall be that no permanent buildings shall be built in the 40 foot storm sewer easement as shown on Lots 4 and 5.

December 22, 1969
DATE

Donald L. Tevis
DONALD L. TEVIS
Registered Surveyor No. 5258
108 S. Seventh Street
Columbus, Ohio 43228



COUNTY BOARD OF HEALTH APPROVAL

I hereby certify that the physical layout of this plat meets minimum requirements of the Mercer County Board of Health.

Individual water and sewage requirements must be approved by this Department as required by law prior to installation.

Signed this 28 day of Dec, 1969

J. W. Christian M.D.

RESTRICTIONS

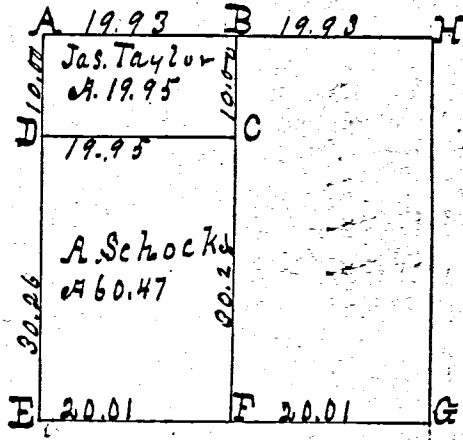
Restrictions for this subdivision are recorded in Miscellaneous Record 5, Page 1, Mercer County Recorder's Office.

05-26-200-0065011
05-51

333

Survey No 271

Copied from note book no 12 Page 67. Plat and notes of survey made by me in the S.W. 1/4 of Sec 26 T 5 S. R 2 E at the instance of Adam Schock & James Taylor. Chaimen sworn Pedro Hino and Silas Stevinson. Scale 4 in. to a mile. Surveyed Sept 10 A.D. 1867.



Survey Book

A Stake, brickbats and limestone 24.12.4 in survey in sec 27 by me
 B Burr oak 12 S 75 E 120. Burr oak 14 7/8 30 1/2 E 112 1/2.
 C Staked from note book no 12 Page 67. Plat and notes of survey made by me in the S.W. 1/4 of Sec 26 T 5 S. R 2 E at the instance of Adam Schock & James Taylor. Chaimen sworn Pedro Hino and Silas Stevinson. Scale 4 in. to a mile. Surveyed Sept 10 A.D. 1867.
 D Stake & stone 15. 11. 9. Plattenwood 12 S 12 1/2 W 89 links distant
 E 7/8 part Stake & stone 13. 8. 6. Burr oak 8 7/8 75 W 114. Red oak 8 S 31 1/2 W 87 1/2
 F Stake
 G Center of sec. Stake, its stone 12. 12. 6. Pig. oak 30 7/8 36 1/2 E 73. Burr oak 32 S 42 1/2 E 143
 H 1/2 part Stake by me in former survey from which bears Elm 11 S 41 W 48. Black ash 7. S 86 E 24. Sept 10. 1867 M. S. Sun
 The above plat and notes I certify correct, to the best of my knowledge and belief.
 Surveyors Office Calissa O.
 July 23. A.D. 1867 M. Schuyler County Surveyor of Mercer County, Ohio.

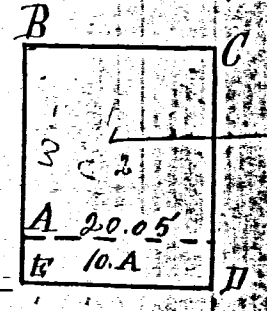
A Stake
 B Burr oak
 C Staked from note book no 12 Page 67. Plat and notes of survey made by me in the S.W. 1/4 of Sec 26 T 5 S. R 2 E at the instance of Adam Schock & James Taylor. Chaimen sworn Pedro Hino and Silas Stevinson. Scale 4 in. to a mile. Surveyed Sept 10 A.D. 1867.
 D Stake & stone
 E 7/8 part Stake & stone
 F Stake
 G Center of sec. Stake, its stone
 H 1/2 part Stake by me in former survey from which bears
 The above plat and notes I certify correct, to the best of my knowledge and belief.
 Surveyors Office Calissa O.

A Stake
 B Burr oak
 C Staked from note book no 12 Page 67. Plat and notes of survey made by me in the S.W. 1/4 of Sec 26 T 5 S. R 2 E at the instance of Adam Schock & James Taylor. Chaimen sworn Pedro Hino and Silas Stevinson. Scale 4 in. to a mile. Surveyed Sept 10 A.D. 1867.
 D Stake & stone
 E 7/8 part Stake & stone
 F Stake
 G Center of sec. Stake, its stone
 H 1/2 part Stake by me in former survey from which bears
 The above plat and notes I certify correct, to the best of my knowledge and belief.
 Surveyors Office Calissa O.

Surveys of Mercer County Ohio

Notes and Plat of the survey of the S.W. 1/4 of the S.W. 1/4 of Section 26 T. 5 S. R. 2 East also of the N.E. end of the N.W. 1/4 of Sec. 35 T. 5 S. R. 2 E. 10 acres made February 16th 1854 at a variation of 3' 3"

- A See corner Pre Established D Beech 26 N. 15 W. 16 links
- B Sugar 4th N. 28 E 57 links E R Oak Stump 30th N. 73 E. 17 links
- C Beech 10 N. 73 E 22 " I certify the foregoing to be correct




A Jack Linzer Sur. M. Co. O.

Notes and Plat of the survey of the E 1/2 of the S.W. 1/4 of Sec 22 T. 5 S. R. 3 East made Feb 24th A.D. 1854 for

- A Hickory 8 S. 23 W. 28 links
- B Hickory 30 S. 24 E. 12 "
- C Beech 20 S. 60 W. 11 "
- D gr Post Dogwood 4 N 55 W. 2 links

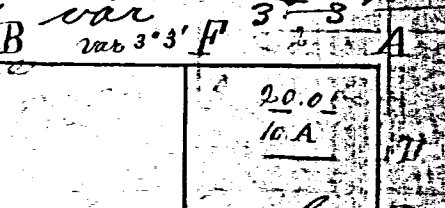
I certify the foregoing to be correct

A Jack Linzer Sur. M. Co. O.



Notes and Plat of the survey and subdivision of the N.E. 1/4 of Section 31 T. 5 S. R. 3 East also S. 1/2 of N.W. 1/4 of same Sec made March 7th 54 for Ross Miller & Simmons

- A See corners of 24, 30, 31 & 32 Original Witnesses
- B gr Post N. side 31
- C center Post Beech 12 S. 25 E. 21 links
- D gr Post E. side 31 Original Witnesses




Notes and Plat of the survey of the S.W. 1/4 of Sec 27 T. 5 S. R. 3 East made Feb 24th A.D. 1854 for

- F Beech 18 S. 47 E. 33 links
- G Hickory 10 S. 31 W. 32 "
- H gr Post

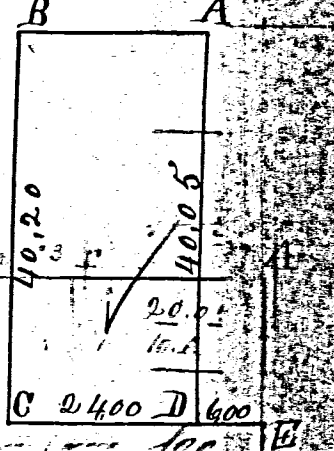
I certify the foregoing to be correct

A Jack Linzer, Sur, M. Co. O.



Notes and Plat of the N.E. 1/4 of S.W. 1/4 of Sec 18 & the West side of the N.E. 1/4 of N.W. 1/4 of Sec 18 T. 7 S. R. 6 E made March 14th 1854 for B Quart and others

- A ash 36 S. 81 E 30 links
- B lime stone 30 lbs set by Heald
- C Beech 13 S. 47 E. 33 links
- D lime stone 12 lbs & W Oak 15 S. 4 W 109 links
- E Post in Road 6.00 chs East of .D.
- F W. Oak 36 N. 10. W. 12 links




I certify the foregoing to be correct

A Jack Linzer, Sur. M. Co. O.

Notes and Plat of the survey of the S.W. 1/4 & N.E. 1/4 of S.E. 1/4 of Sec. 35 T. 5 S. R. 2 made for Shumer and Waggoner March 21st 1854

- A See corners Original Witnesses
- B Ash 30 S. 33 W. 30 links
- C B. Oak 4 S 20 E 9 "
- D Post in Road
- E B. ash 6 N. 50 W. 21 "



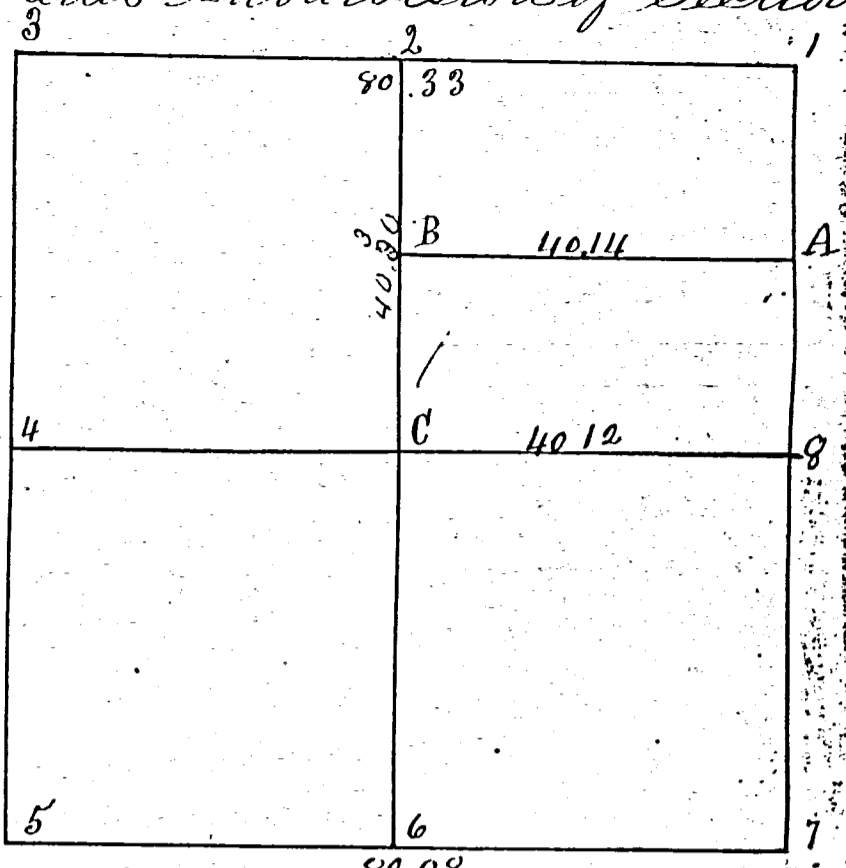
I certify the foregoing to be correct

A Jack Linzer Sur. M. Co. O.

Notes and Plat of the survey of the S.W. 1/4 of Sec 27 T. 5 S. R. 3 East made Feb 24th A.D. 1854 for

47
 ✓ 16 Notes and Plat of the Survey and Subdivision of Section
 twenty three S. 6. S. R. 1. E made
 August 2nd 1853 for David Cole Arbury
 Stwarts & Co

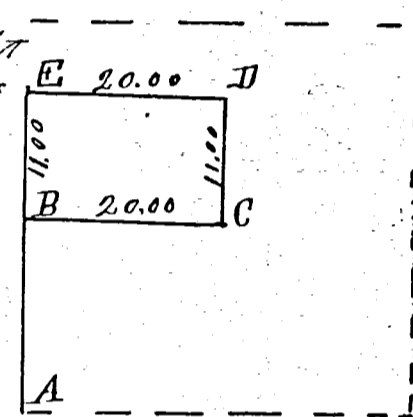
- 1 Stone Blanted at Sec. corner.
- 2 Stone at gr. Post
- 3 Stake Pre Established
- 4 Original Witness
- 5 " " "
- 6 " " Witness
- 7 Stake Planted at Sec. corner
- 8 Original Witness
- A Hickory ²² North 16 links
- B W. Oak. 24 N. 50 E.
- C Beech 20 N. 80 E. 17 links



I certify the foregoing to be correct
 variation 3, 20'
 A Jack Linzee Sur. M. Co. O.

✓ 17 Notes and Plat of the Survey of the South pt
 N. W. 1/4 of S. W. 1/4 of sections 26 & 5 S. R. 2 E
 Survey made for Michael Yosty, Aug 8th 1853


- A corner of sections 26, 27, 34, & 35
- B Sugar 4ⁱⁿ N. 28 E. 57 links
- C W. Oak. 30ⁱⁿ N. 35 W. 42 "
- D Beech 12ⁱⁿ N 58 W. 28 1/2 "
- E W. Oak 4ⁱⁿ N. 30 E. 10 " var 3° 3'



I certify the foregoing to be correct
 A Jack Linzee Sur. M. Co. O.

✓ 18 Notes and Plat of the Survey of N. E. 1/4 of the N. E. 1/4
 Sec 15 T. 6. S. R. 2 E. made Aug 12 1853 for John Radabaugh


- A corner of sections 10, 11, 14 & 15
- B Beech 24ⁱⁿ S. 50 E. 52 links
- C Beech 18ⁱⁿ N. 80 E. 19 "
- D Stake on Sec. line var 3° 5'



I certify the foregoing to be correct
 A Jack Linzee Sur. M. Co. O.

✓ 19 Notes and Plat of Survey of the division
 line of the S. W. 1/4 of Sec 30 T. 6. S. R. 3 E
 made Aug 17th 1853 for Lacy & Bennett

- A quarter Post south side S. 8 E. 30
- B Beech 30ⁱⁿ N. 81 E. 25 links
- C Locust 15 S. 32 W. 18 "




I do hereby certify the foregoing to be
 correct A Jack Linzee
 Surveyor M. Co. O.

MERCER COUNTY.

Plat and notes of survey made by me in the E. 1/4 of Sec 26 T 5 S R 2 E on the 17th day of May A D 1871 at the Instance of George Schuyler William Powell and John Powell

- A Stake Elm 20 N 7 1/2 W 39 Elm 8 S 89 1/2 43 1/2
- B S. Stone and Stone 14. 2. 4 White Ash 12 S 57 W 123 1/2 Hickory 15 S 82 1/2 100
- C S. Stone 16. 13. 6 Beech 20 S 33 1/2 49 1/2 Sugar 8 N 85 1/2 10 90 1/2

The above is correct May 17th 1871. M. Schuyler Co Sur Mercer Co Ohio
 Plat and notes copied by me from note Book 14, Page this 19th day of May 1892
 Marcus Schuyler Surveyor



Plat and notes of survey made by me in Sec 26 T 5 S R 2 E in N 1/4 of Sec on the 1st day of August 1869 in the East 1/2 of N 1/4 of section at the Instance of Henry Honey and Benjamin Grant Examined by John W. Stephenson and Benjamin F. Stephenson

- A Stake Elm 12. 7. 4 Beech 15 S 45 W 80 Black Ash 7 S 86 1/2 24 1/2
- B Stone 14. 1. 1 by me in January 1870 S 85 1/2 W 100 1/2
- C Stake Elm 15. 8. 4 Beech 18 S 33 W 57 Sugar 8 N 85 1/2 10 90 1/2
- E S. Stone 8. 1. 0 Burr Oak 5 N 25 1/2 W 28 S 83 Stone 14. 5. 4 Sugar 8 S 70 1/2 W 22 1/2 15 1/2

The above and foregoing Plat and notes are correct to the best of my belief M. Schuyler Co Sur Mercer Co Ohio
 Copied by me from note Book 14 Page 91352 Volume July 4th 1892 M. Schuyler Surveyor

Hoenie - Poppe Survey

05-5
05-26-100-001

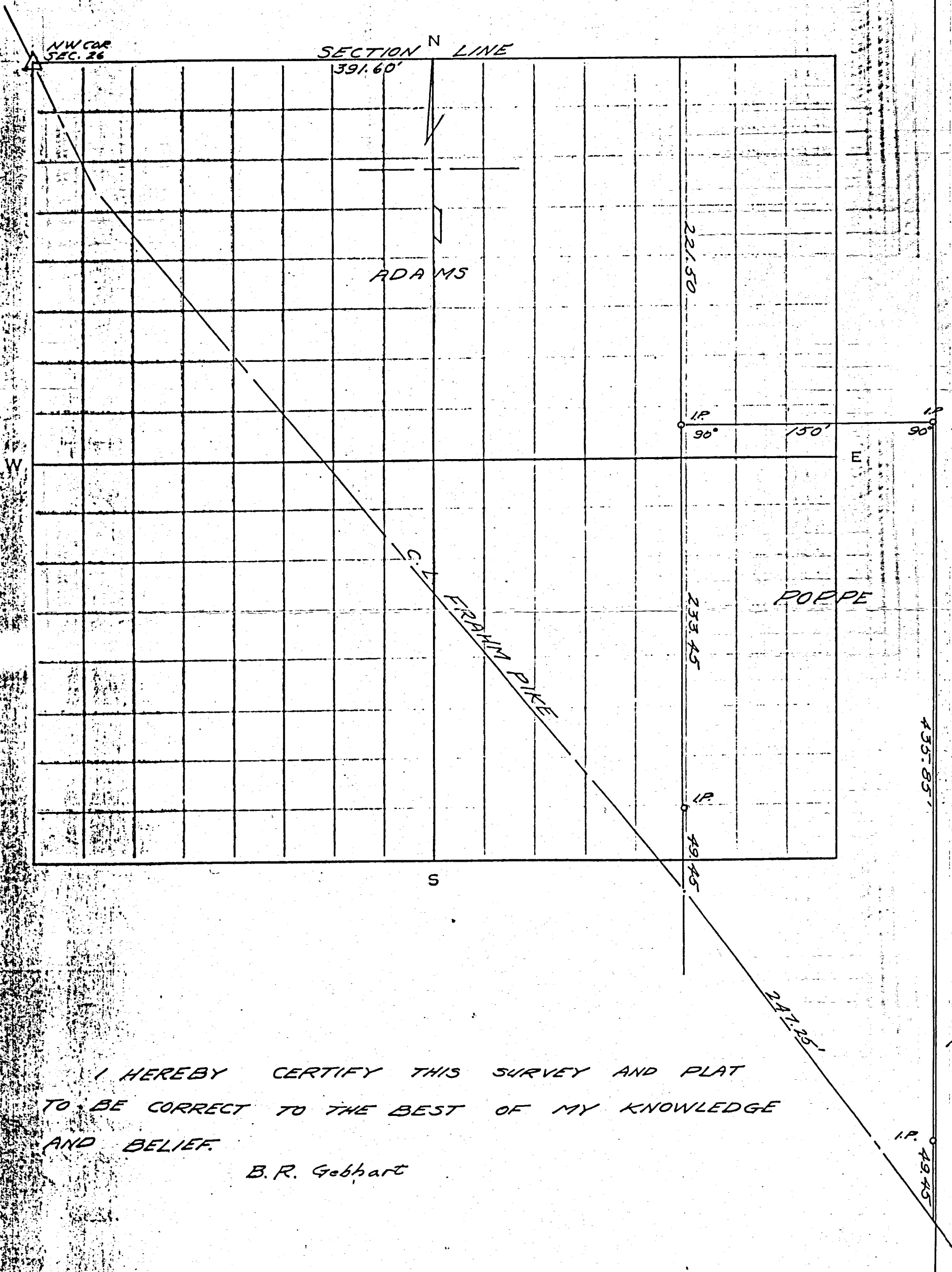
118

SURVEY No. _____ In Town 5S of Range 2E East. Plat and Notes of Survey made by me on the _____ day
of August _____, A. D. 19 65, in Sec. 26, Town 5S, of Range 2E, at the instance of
Hoenie - Poppe Hopewell Twp

The Johnson-Watson Co., Dayton, Ohio—N-7609.

NORTHWEST 1/4, SECTION 26, T-5-S, R-2-E

BK 4



I HEREBY CERTIFY THIS SURVEY AND PLAT
TO BE CORRECT TO THE BEST OF MY KNOWLEDGE
AND BELIEF.

B. R. Gebhart


J. C. Fichler

copied by J.R.M.

Survey No 43 Plat and notes of survey made by me in the S.E. 4 of sec 26 in Town 5. S. R. 2 E on the 26 and 27 days of April 1860. at the instance of Elias Walker, Samuel Walker and Henry Hoaney. Chammers sworn Elias Walker and Henry Hoaney. Scale 4 inches to a mile. Top of plat north. Bearing taken from true meridian. The area in acres and hundredths

- A S.E. corner of sec. I find both of the original bearing trees standing one dead as follows Beech 16. S 89 N. 12. Beech 15. N 76 E. 19. all correct. Planted stake deep brickbats and lime stone 16. 4. 4. W Oak 6. N 40 1/2 W. 55.
- B on equal division of line stake brickbats and stone 18. 16. 5 and marked Beech 12. N 34 E. 33 1/2. Beech 16. N 81 W. 56.
- C E 1/2 post I find the Beech 10. S 22 E 10. standing green marked also roots of Beech 12. N 71 W. 28. as in notes. all correct. I drove

Survey
the S.E.
April 10
Henry Hoaney
taken



Surrey
Book and
Bearing

- A S.E. corner of sec. I find both of the original bearing trees standing one dead as follows Beech 16. S 89 N. 12. Beech 15. N 76 E. 19. all correct. Planted stake deep brickbats and lime stone 16. 4. 4. W Oak 6. N 40 1/2 W. 55.
- B on equal division of line stake brickbats and stone 18. 16. 5 and marked Beech 12. N 34 E. 33 1/2. Beech 16. N 81 W. 56.
- C E 1/2 post I find the Beech 10. S 22 E 10. standing green marked also roots of Beech 12. N 71 W. 28. as in notes. all correct. I drove

stake deep and planted stone 18. 8. 2 1/2 and brickbats. and marked Red Oak 9. S 71. W. 61.

- D Center of section made at the point of intersection of right lines from the 4 posts of said section 26. Stake brickbats and stone 14. 12. 1. Marked Pigeon Oak 30. N 36 1/2 E. 73. Burr Oak 32. S 42 1/2 E. 143.
- E Stake deep brickbats and lime stone 12. 4. 4. and marked Beech 10. N 1 W. 38. Beech 18. S 63 3/4 E. 36.
- F Stake post I find both the original bearing trees standing green and marked all correct, viz Hackberry 15. S 33 E. 18. White Oak 20 S 71 W.
- G Stake deep and planted stone 15. 4. 4. and brickbats. Standing one stake brickbats and stone 14. 9. 7. marked White Oak 24. S 81 1/2 W. 38.
- H Stake brickbats and lime stone 16. 4. 3. B. Oak 5. S 85 1/2 E. 20 1/2. Burr Oak 3 S 34 W.
- I W 1/2 post I find the stump of Burr Oak 12. N 52 E. 35. roots of Beech S 77 W. 10. as in notes. all correct. I drove a stake at said point. and marked Burr Oak 5. N 37 1/2 W. 54. Red Oak 5. S 31 3/4 W. 87 1/2.
- J N 1/2 post stake drove by me in survey in survey of sec 23. Dec 20 1862 from which bears Black Ash 7 S 86 E. 24 Elm 11. S 41 W. 48.

I hereby certify the above Plat and notes correct

Surveyors Office Celina

Sept 4th 1861.

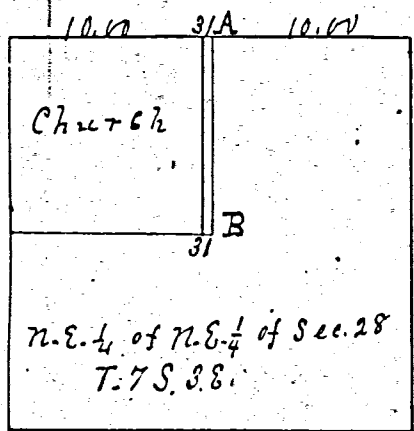
Marcus Schuyler Surveyor
of Lucas Co Ohio

- A S.E. corner of sec. I find both of the original bearing trees standing one dead as follows Beech 16. S 89 N. 12. Beech 15. N 76 E. 19. all correct. Planted stake deep brickbats and lime stone 16. 4. 4. W Oak 6. N 40 1/2 W. 55.
- B on equal division of line stake brickbats and stone 18. 16. 5 and marked Beech 12. N 34 E. 33 1/2. Beech 16. N 81 W. 56.
- C E 1/2 post I find the Beech 10. S 22 E 10. standing green marked also roots of Beech 12. N 71 W. 28. as in notes. all correct. I drove

Survey 302.

run

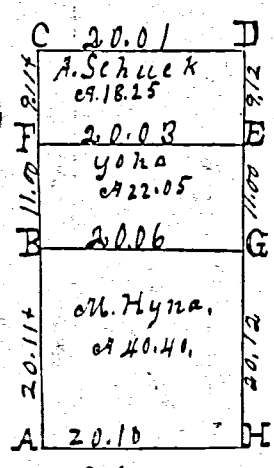
Plat and notes of survey made by me in sec 28 T.7 S. R. 2 E., on the 8th day of April A.D. 1868 at the East of John Schlarman, Chairman sworn Barney Bickimbrook and Henry Lochtenfeld. Copied from Note Book 13 pg. 72



- A Stake brickbats & stone 26.12.10 being 10 chs West of the N.E. corner of Sec. 28. S. R. 2 E.
 - B Stake brickbats and stone 22.12.7 being 10 chains South of A being at the South East corner of a strip 31 links wide on the east side thereof and to be attached thereto.
- The above is correct to the best of my belief.
Jan 4. 1872. W. Schuyler Co. Sur. of Mercer Co. Ohio.

Survey No. 303.

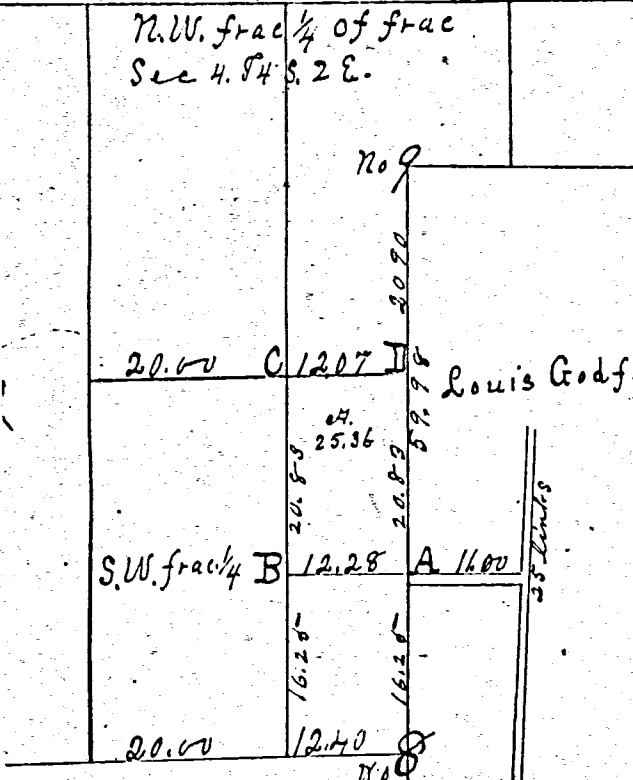
Plat and notes of survey made by me in the W 1/2 of the S.W. 1/4 of sec 26 T.5 S. R. 2 E. on the 18th day of April 1868 at the instance of Michael Hyna, Mr. John and Adam Schneck. Chairmen sworn Joseph Hill and Frank H. Miller. Copied from Note Book 13 page 79.



- A S. 1/2 stone 20.14.14. N.W. corner of corner S 67 E 102 1/2 links distant.
 - B Stake at center of W. line. Elm 10 S 11 E 127.
 - C S. 1/2 Stone 13.8.6. Burr oak 8. W 75 W 114. Red oak 8 S 81 3/4 W 87 1/2.
 - D Stake Beech 18 S 33 W 59
 - E Stake Beech 16 76 32 W 30 1/2. Beech 24 S 37 W 50 +
 - F Stake Elm 7 76 78 E 22 1/2
 - G Stake W. oak 18 S 85 W 63 3/4 do 12 76 42 W 88
 - H S 1/2 Stone 16.12.8. Survey in sec 35. Burr oak 18 76 33 1/2 E 33. Beech 16 S 97 1/2 E 38.
- The above is correct. Jan. 4. 1872. W. Schuyler Co Surveyor of Mercer County, Ohio.

Survey No. 304.

Plat and notes of survey made by me in the E. frac 1/2 of the S.W. frac 1/4 of sec. 4. T. 4 S. R. 2 E. on the 11th day of May 1868 at the instance of Water Beckin Seal 4 inches to a mile. The top of the plat being 76. Copied from Note Book 13 pg. 82.



- A Stake. White oak. 20 76 13 W 31.
 - B Stake. Red oak 10 76 27 E 23 1/2. White oak 40 S 87 W 5.
 - C Stake. W. oak 34 S 58 1/2. W 48 1/2. Red oak 24 S 38 E 43 1/4 all marked
 - D Stake. Hickory 10 S 1/2 W 32. Hickory 16 76 33 1/2 W 27.
- At No. 8 old notes I find the stump of W. oak 16. S 23 E 54 sound and plainly marked over a stake and white oak 28 S 78 1/2 W 77 1/2.
- At No. 9 I find W. oak 16 S 38 E 36. Standing green, the other down. Planted stake and stone 21. 12. 10.
- The above I certify correct to the best of my knowledge and belief.
Surveyors Office, Clinton, O.
Jan. 5th. A.D. 1872
W. Schuyler County Surveyor of Mercer Co. Ohio.

J. Shanes Grant.

N.E. Corner of Shanes Reserve. Found Stake & Stone agreeing with Black Oak witness marked Gas pipe, brick, & Stone. Placed witness Stone, & Stone Coal N. 50 1/2 E. 50 links 15 Cts. N. R.R. about 460 feet east of this corner.

(0+00) REFERENCES CENTERLINE OF CONSTRUCTION STATIONING

(00+00) REFERENCES CENTERLINE OF RIGHT-OF-WAY STATIONING

MER-CR156-1.185

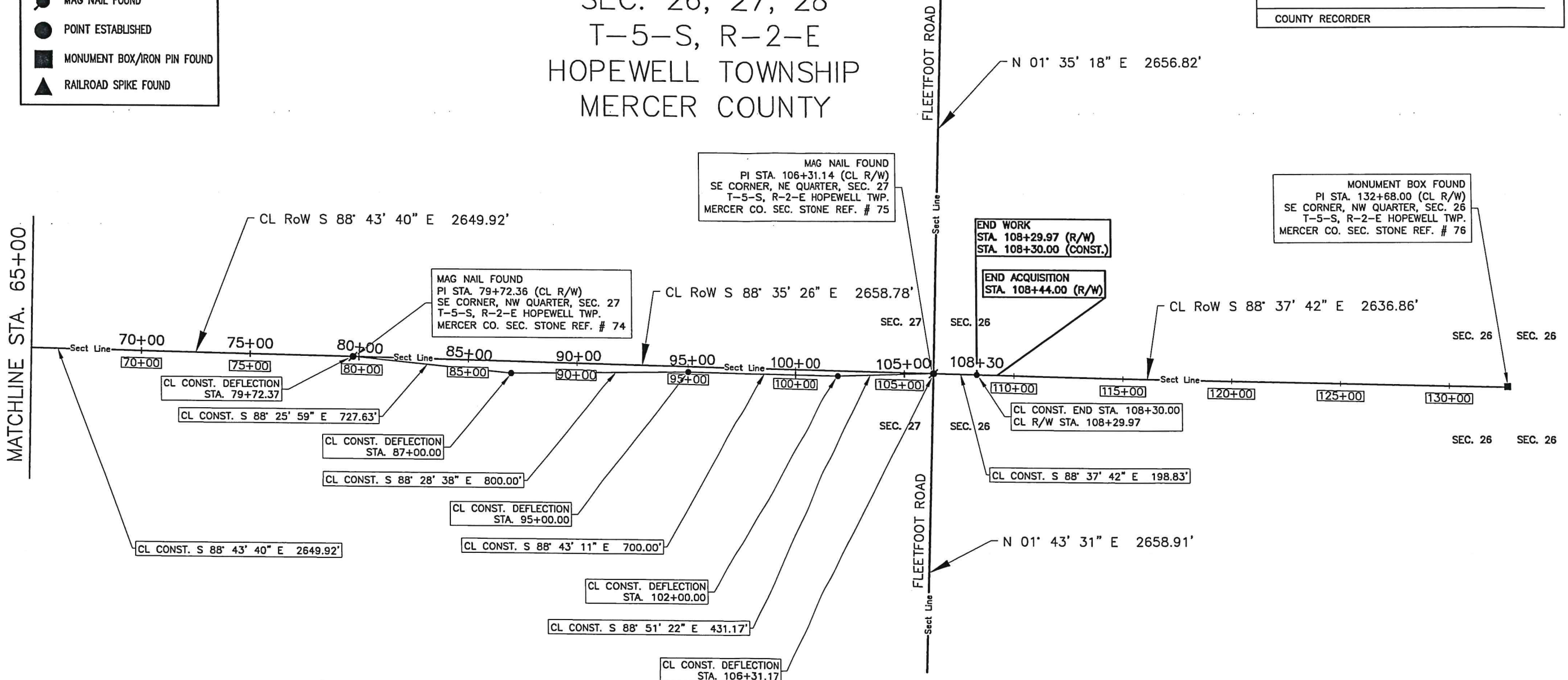
MILLER ROAD
 SEC. 26, 27, 28
 T-5-S, R-2-E
 HOPEWELL TOWNSHIP
 MERCER COUNTY

MONUMENT LEGEND	
	MAG NAIL FOUND
	POINT ESTABLISHED
	MONUMENT BOX/IRON PIN FOUND
	RAILROAD SPIKE FOUND

RECEIVED _____ 20____
 RECORDED _____ 20____
 INSTRUMENT # _____
 COUNTY RECORDER _____

02-21, 03-26

PID NO. 113885
 R/W DESIGNED ARM R/W REVIEWED JAW



ITEM 623 - MONUMENT, MISC.: 2" MASONRY NAIL

4 MONUMENTS SHALL BE SET AT SPECIFIC LOCATIONS ALONG THE COURSE OF THE PROJECT AS LISTED IN THE MONUMENT TABLE ON THIS SHEET. THE MONUMENT SHALL CONSIST OF A MASONRY NAIL MEASURING 2 INCHES IN LENGTH. THE CONTRACTOR SHALL ASSUME THE RESPONSIBILITY OF REFERENCING THE EXISTING MONUMENTATION AT EACH LOCATION IN SUCH A WAY THAT THE PERMANENT MONUMENT CAN BE ACCURATELY PLACED AFTER THE FINAL COURSE OF ASPHALT CONCRETE IS IN PLACE. THE CONTRACTOR SHALL BE REQUIRED TO PROVIDE TO THE ENGINEER, A LISTING OF THESE MONUMENTS ALONG WITH THEIR RESPECTIVE COORDINATES THAT VERIFIES THE LOCATIONS OF MONUMENTS SET. THIS WORK SHALL BE COMPLETED BY A REGISTERED PROFESSIONAL SURVEYOR AND SIGNED AND SEALED ACCORDINGLY. PAYMENT FOR THE SIGNED AND SEALED DOCUMENTATION WILL BE THROUGH THE LUMP SUM BID FOR ITEM 623 CONSTRUCTION LAYOUT STAKES AND SURVEYING, AS PER PLAN.

MONUMENT TABLE

C/L OF R/W MILLER ROAD		GROUND COORDINATES SEE SURVEY CERTIFICATION		* 2" MASONRY NAIL TO BE SET AFTER FINAL PAVING		R/W MONUMENT EXPECTED TO BE DISTURBED		DESCRIPTION
STATION	OFFSET	NORTH (Y)	EAST (X)	2" NAIL	REF. MON.	R/W MON.		
26+60.55	C/L	338162.0330	1374629.8550	1				2" MASONRY NAIL SET ON C/L OF R/W
53+22.45	C/L	338093.2460	1377290.8510	1				2" MASONRY NAIL SET ON C/L OF R/W
79+72.36	C/L	338034.4090	1379940.1190	1				2" MASONRY NAIL SET ON C/L OF R/W
106+31.14	C/L	337969.0050	1382598.1020	1				2" MASONRY NAIL SET ON C/L OF R/W
TOTAL CARRIED TO GENERAL SUMMARY SHEET				4				

C/L OF R/W - C/L CONSTRUCTION STATION EQUATIONS

C/L OF R/W STATION	C/L CONST. OFFSET FROM C/L OF R/W	C/L OF CONST. STATION
PI STA. 00+00.00	0.00'	0+00.00
PI STA. 26+60.55	0.00'	26+60.56
PI STA. 53+22.44	0.00'	53+22.45
PI STA. 79+72.36	0.00'	79+72.37
PI STA. 106+31.14	0.00'	106+31.17
PI STA. 108+29.97	0.00'	108+30.00

SEE CENTERLINE OF CONSTRUCTION/CENTERLINE OF RIGHT-OF-WAY STATION EQUATIONS ON SHEET 7 OF 29.

CENTERLINE PLAT

MER-CR156-1.185

3/29

73/92