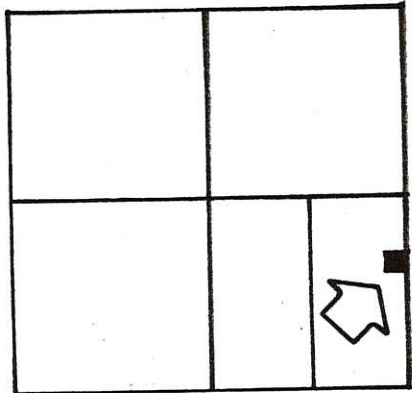


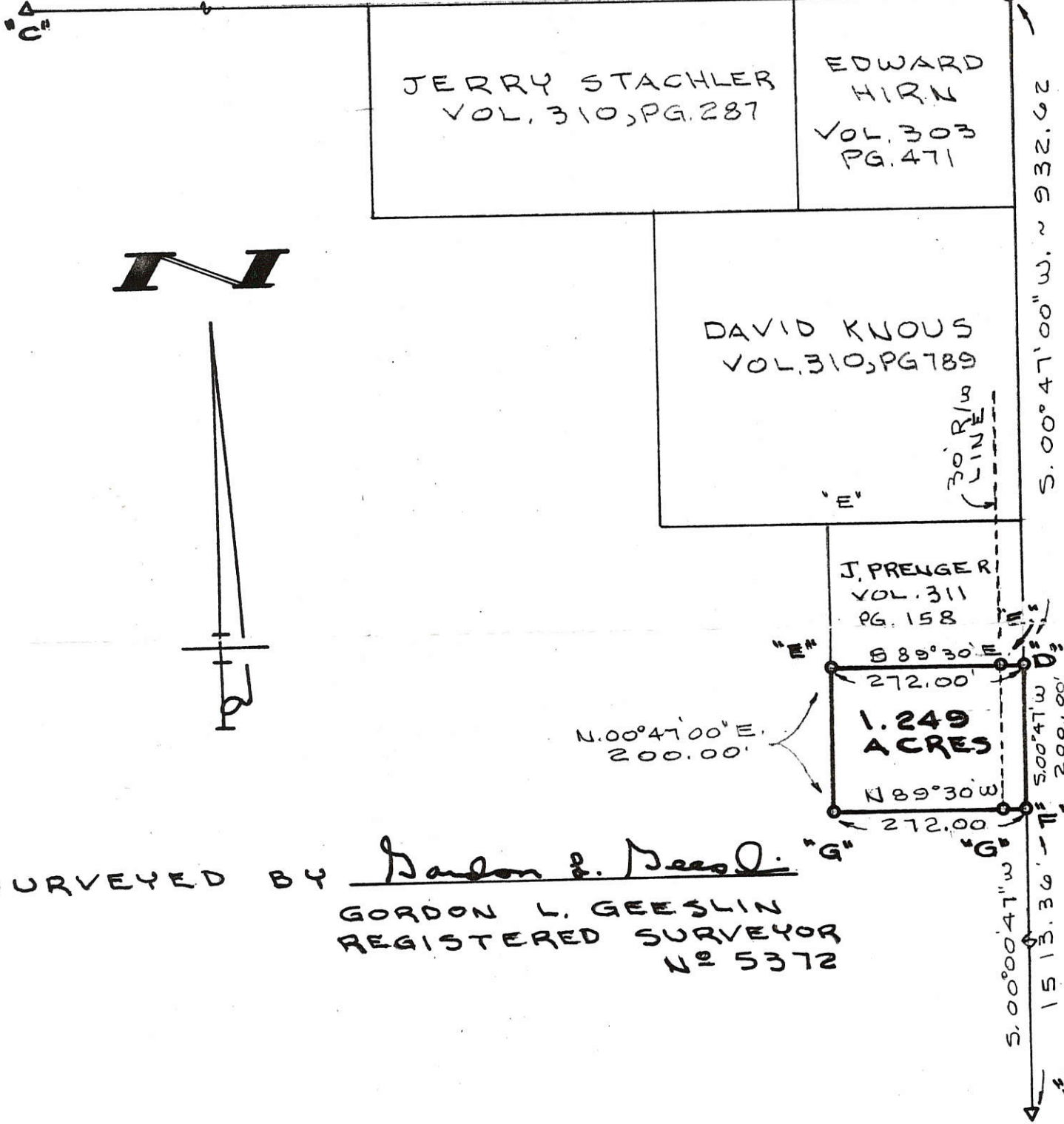
LEGEND

- "A" = IRON BAR AT E. 1/4 POST ~ SEC. 33.
- "B" = STONE AT S.E. COR. ~ SEC. 33.
- "C" = STONE AT CENTER ~ SEC. 33
- "D" = MINE SPIKE FD. FROM PREV. SURVEY
- "E" = 5/8" IRON BAR FD. FROM PREV. SURVEY
- "F" = MINE SPIKE SET.
- "G" = 5/8" X 30" IRON BAR SET



SECTION 33

N. LINE ~ S.E. 1/4 ~ SEC. 33 & FAIRGROUND RD. "A"



N



SURVEYED BY Gordon L. Geeslin
 GORDON L. GEESLIN
 REGISTERED SURVEYOR
 No 5372

SIEFRING SURVEY
 PART OF THE E. 1/2 OF THE S.E. 1/4 OF SEC. 33, TOWN 5 SOUTH, RANGE 2 EAST (JEFFERSON TWP.), MERCER COUNTY, OHIO.

JUNE 14, 1993

SCALE 1" = 200'



GORDON L. GEESLIN
 LAND SURVEYOR
 810 EAST MARKET STREET
 CELINA, OHIO
 PHONE (419) 586-6155



PERMANENT PARCEL No. _____

Part of: _____ Sec. _____ T _____ R _____ Township

Grantor: _____ Area Retained: _____ Acres

Grantee: _____ Area Transferred: _____ Acres

Deed References: _____

APPROVALS: _____

AGENCY: Board of Health County Sanitary Engineer County Engineer

SURVEYED BY

James W. Geeslin
JAMES W. GEESLIN
P.S. No. 7764

LEGEND

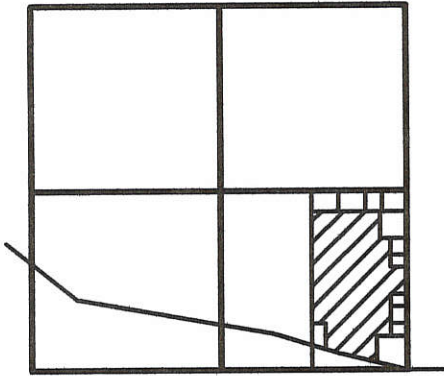
- △ = HARROW TOOTH SPIKE FOUND.
- ⊘ = IRON PIPE FOUND.
- ⊙ = RAILROAD SPIKE FOUND.
- = 5/8 INCH IRON BAR FOUND.
- ▲ = P.K. NAIL FOUND.

N.W. COR. - E. 1/2 - S.E. 1/4 - SEC. 33

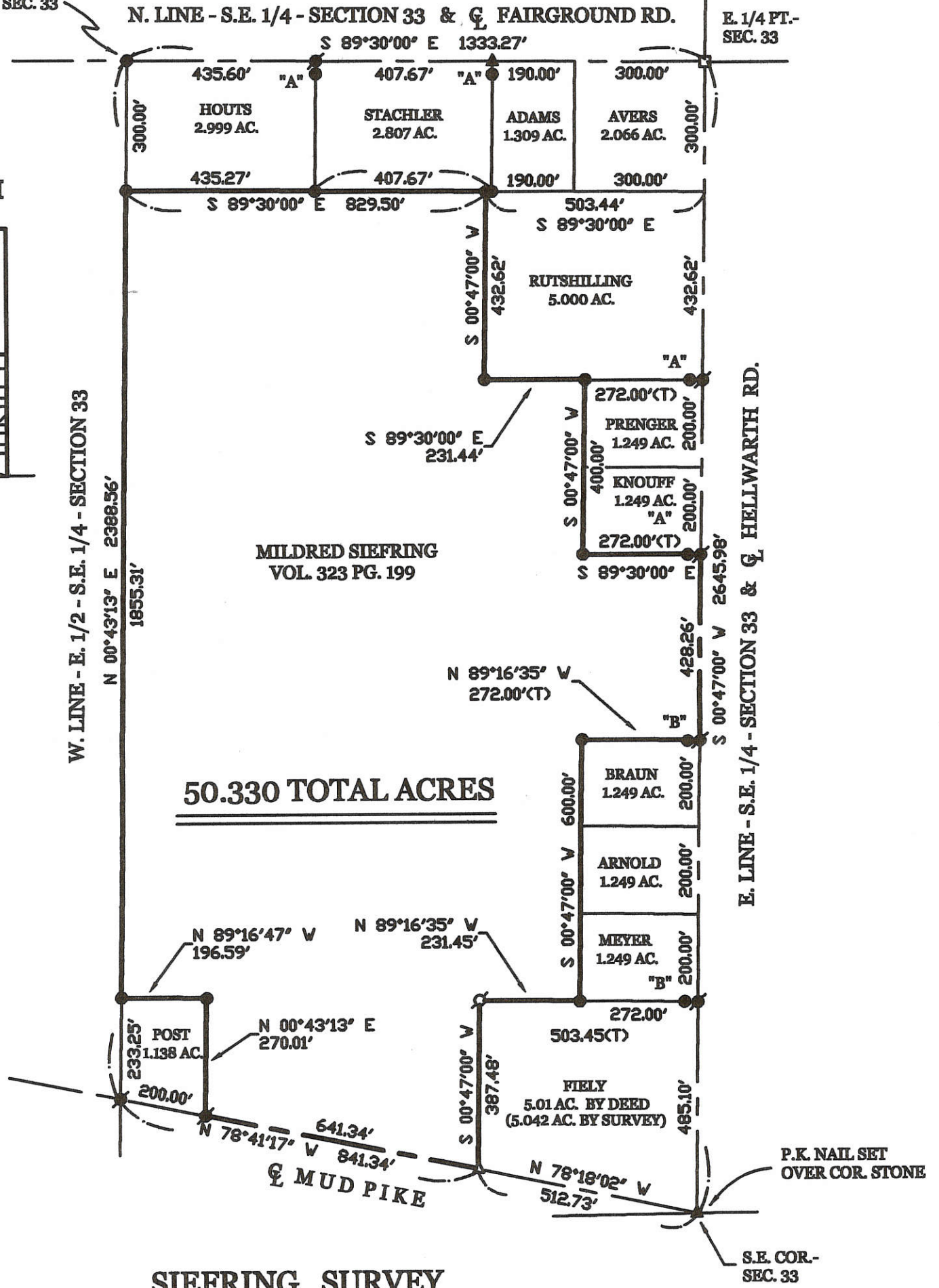

N. LINE - S.E. 1/4 - SECTION 33 & FAIRGROUND RD.

E. 1/4 PT. - SEC. 33

LOCATION SKETCH



SECTION 33



SIEFRING SURVEY

PART OF THE E. 1/2 OF THE S.E. 1/4 - SECTION 33, TOWN 5 SOUTH, RANGE 2 EAST, (JEFFERSON TOWNSHIP), MERCER COUNTY, OHIO.

SEPTEMBER 29, 2005




SCALE 1" = 300'

**GEESLIN
LAND SURVEYING**

P.O. BOX 422
CELINA, OHIO

PHONE (419) 586-6155
FAX (419) 678-9332



PERMANENT PARCEL No. _____

Part of: _____ Sec. _____ T. _____ R. _____ Township

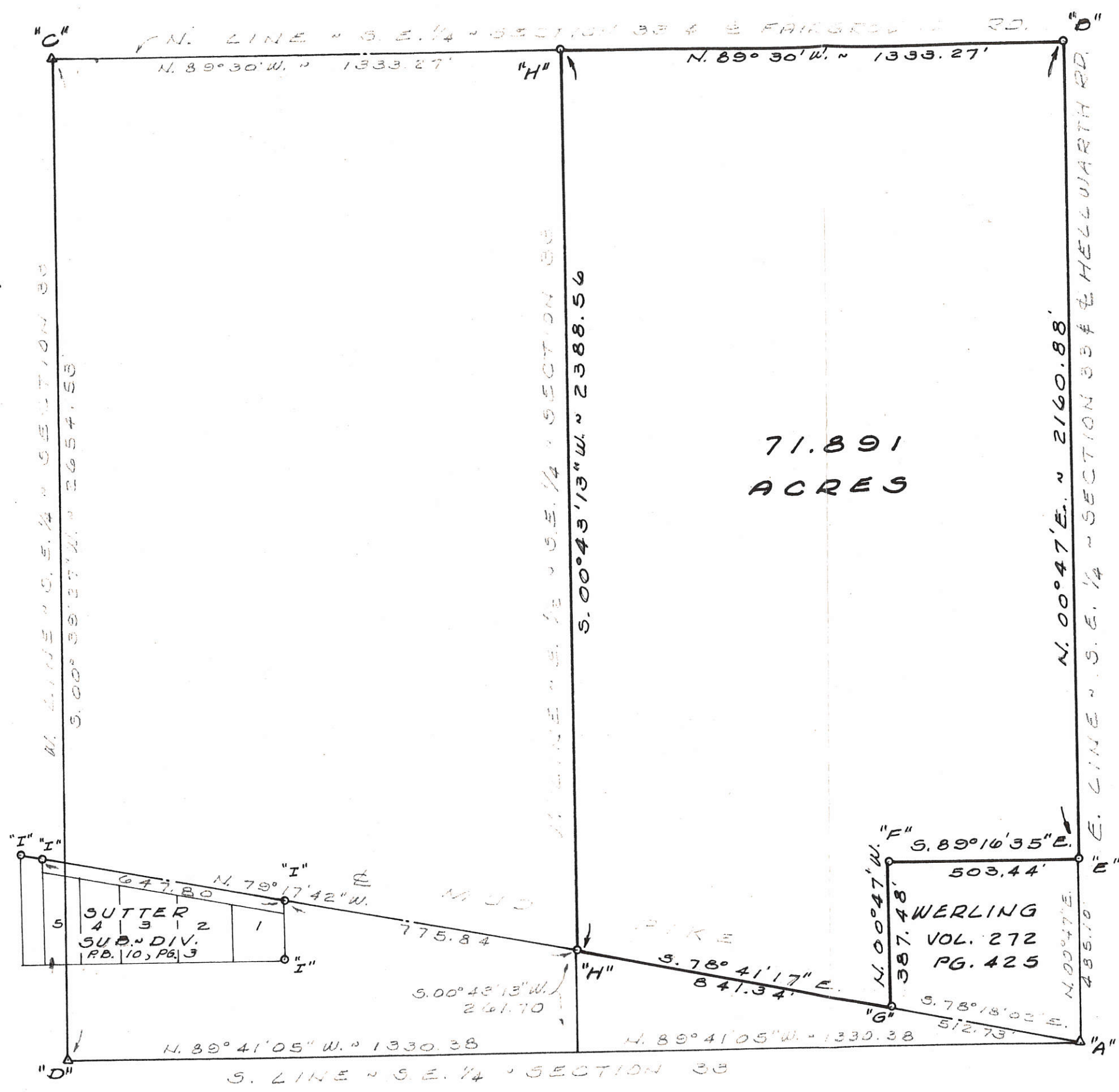
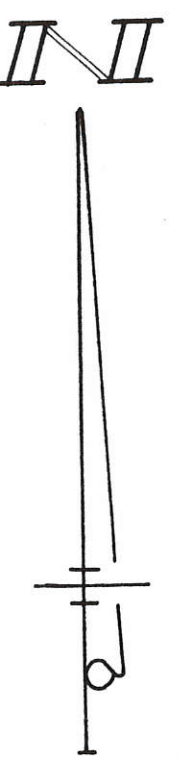
Grantor: _____ Area Retained: _____ Acres

Grantee: _____ Area Transferred: _____ Acres

Deed References: _____

APPROVALS:	Board of Health	Township Zoning Officer	County Engineer
AGENCY:			
DATE:			

05-H
05-33-400-016 ✓



LEGEND

- "A" = STONE @ S.E. COR. - SEC. 33.
- "B" = 5/8" IRON BAR OVER IRON PIPE @ N.E. COR. - S.E. 1/4 - SEC. 33.
- "C" = STONE @ CENTER - SEC. 33.
- "D" = STONE @ S.W. COR. - S.E. 1/4 - SEC. 33 (SEE PLAT BOOK 10, PG. 3)
- "E" = R.R. SPK FD. SEE ENGRS TUBE 18, DWG 16.
- "F" = IRON PIPE FD.
- "G" = HARROW TOOTH FD " " " "
- "H" = RAILROAD SPIKE SET.
- "I" = POINT FD. FROM SUTTER SUB-DIV. PLAT

71.891
ACRES

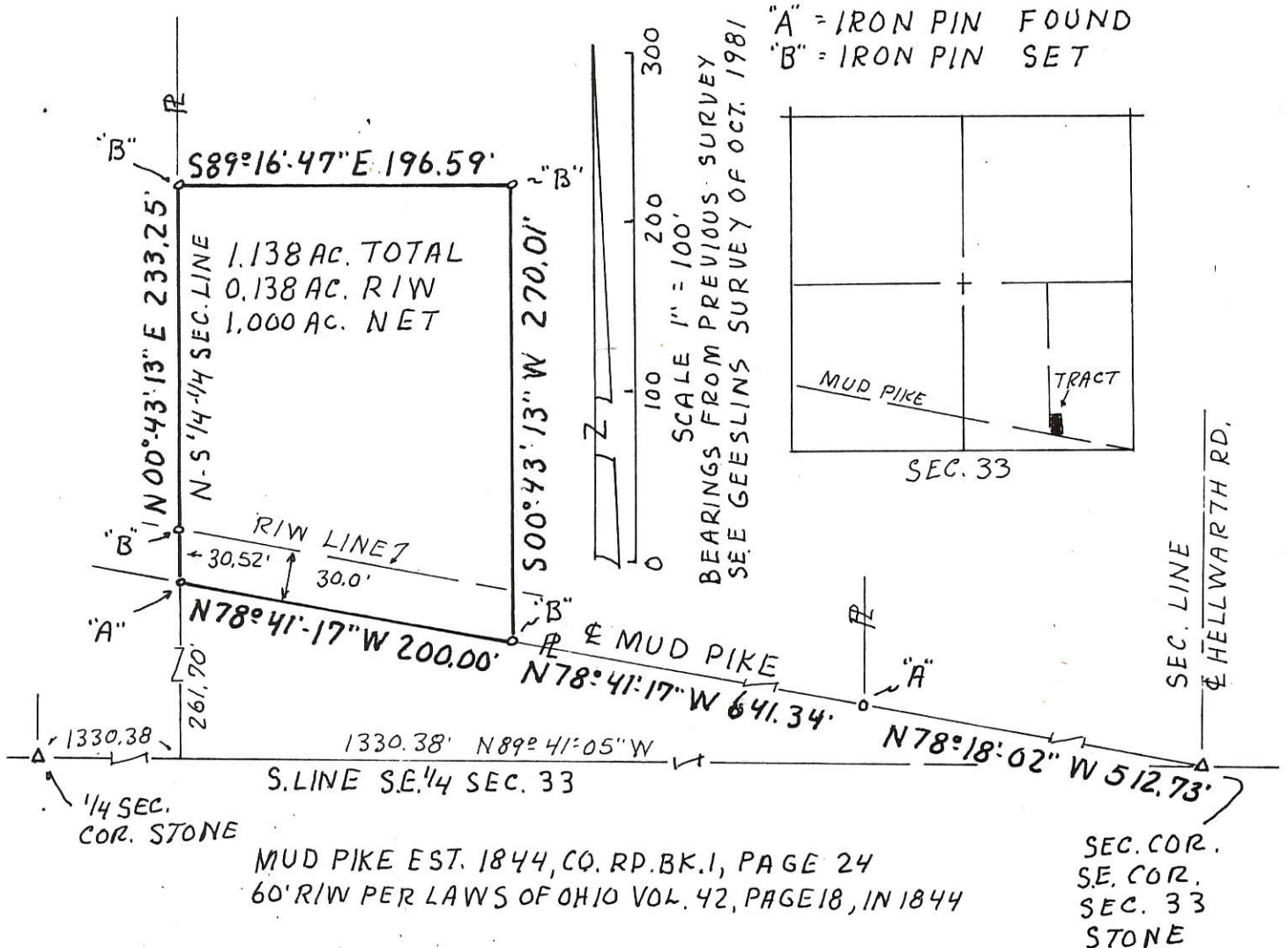
SURVEYED BY Gordon L. Geeslin
 GORDON L. GEESLIN
 REGISTERED SURVEYOR
 NO 5372
 540 E. MARKET ST.
 CELINA, OHIO 45822



DEASE ESTATE SURVEY
 PART OF THE E. 1/2 OF
 THE S.E. 1/4 OF SECTION
 33, TOWN 5 SOUTH, RANGE
 2 EAST (JEFFERSON TWP.),
 MERCER COUNTY, OHIO.

OCTOBER, 1981 SCALE 1"=300'


SURVEY OF 1.138 AC. TRACT IN THE SE¹/₄ OF THE SE¹/₄ OF SEC. 33, T 5 S, R 2 E
SITUATED IN JEFFERSON TWP, MERCER CO., OHIO.
OWNER: RICHARD F. SIEFRING
DEED REF.: VOL. 308, PAGE 804 (53.963 AC. M/L)
TO CREATE A SINGLE FAMILY RESIDENCE TRACT.



SURVEYED MAY 8, 1990

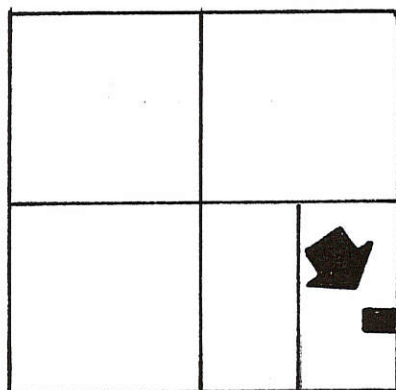
Alvin J. Spraley
BY ALVIN J. SPRALEY
REG. SURVEYOR No. 5016
NORTH STAR, OHIO

FILED IN SURVEY BOOK




PERMANENT PARCEL No. _____		
Part of: <u>SE¹/₄</u> Sec. <u>33</u> T <u>5 S</u> R <u>2 E</u> <u>JEFFERSON</u> Township		
Grantor: <u>R. SIEFRING</u> Area Retained: <u>52.825±</u> Acres		
Grantee: _____ Area Transferred: <u>1.138</u> Acres		
Deed References: <u>VOL. 308, PAGE 804</u>		
APPROVALS:		
AGENCY:	Board of Health	County Sanitary Engineer
DATE:		County Engineer

LOCATION SKETCH



SECTION 33



LEGEND

- "A" = STONE @ S.E. COR. ~ SEC. 33.
- "B" = 5/8" IRON BAR AT E. 1/4 POST ~ SEC. 33.
- "C" = MINE SPIKE FOUND
- "D" = MINE SPIKE SET.
- "E" = 5/8" IRON BAR FOUND
- "F" = 5/8" X 30" IRON BAR SET

NOTE

THE E. LINE OF THE S.E. 1/4 WAS ASSUMED TO BEAR N.00°47'00"E. ALL OTHER BEARINGS WERE CALCULATED FROM ANGLES TURNED.

SIEFRING HAS 52.714 ACRES REMAINING (BY DEED) AFTER THIS TRANSFER

SURVEYED BY

Gordon L. Geeslin

GORDON L. GEESLIN
REGISTERED SURVEYOR N°5372

SIEFRING

SURVEY

PART OF THE E. 1/2 OF THE S.E. 1/4 OF SECTION 33, TOWN 5 SOUTH, RANGE 2 EAST (JEFFERSON TOWNSHIP), MERCER COUNTY, OHIO.


MARCH 4, 1993

SCALE 1" = 100'



GORDON L. GEESLIN

LAND SURVEYOR
810 EAST MARKET STREET
CELINA, OHIO
PHONE (419) 586-6155



PERMANENT PARCEL No. _____

Part of: _____ Sec. _____ T. _____ R. _____ Township

Grantor: _____ Area Retained: _____ Acres

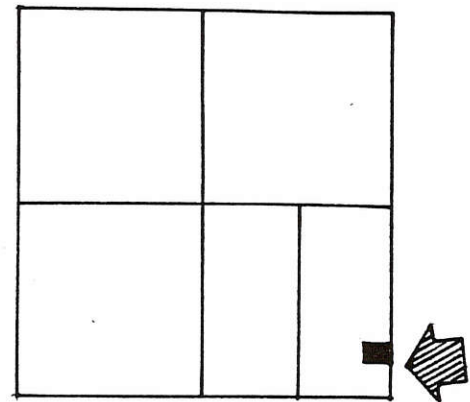
Grantee: _____ Area Transferred: _____ Acres

Deed References: _____

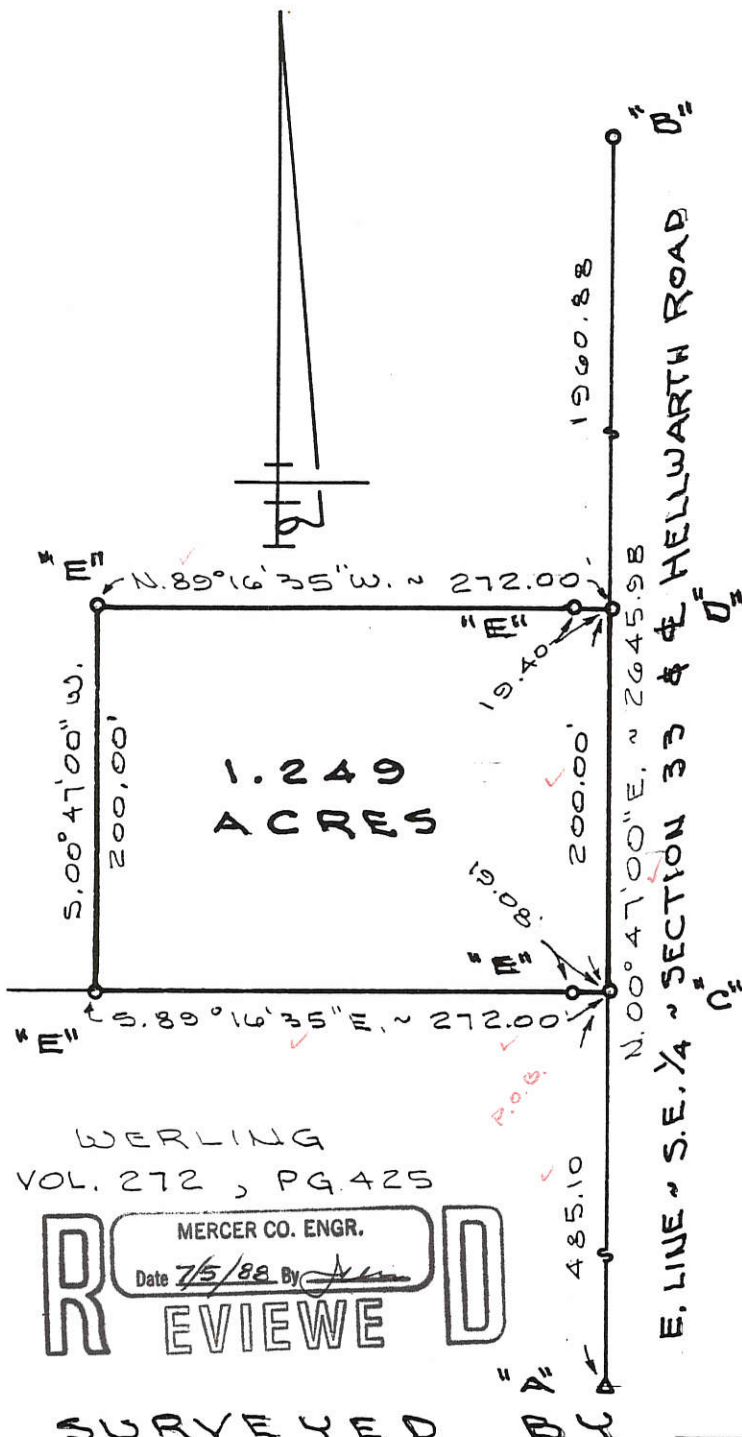
APPROVALS:
AGENCY: _____ DATE: _____ Board of Health County Sanitary Engineer County Engineer

05-33-400-020 05-H ✓

LOCATION SKETCH



SECTION 33



1.249 ACRES

E. LINE ~ S.E. 1/4 ~ SECTION 33 & HELLWARTH ROAD

LEGEND

- "A" = CORNER STONE @ S.E. COR. ~ SEC. 33.
- "B" = 5/8" IRON BAR @ E. 1/4 POST ~ SECTION 33
- "C" = RAILROAD SPIKE FOUND.
- "D" = MINE SPIKE SET.
- "E" = 5/8" X 30" IRON BAR SET.

THE EAST LINE OF THE SOUTH-EAST QUARTER WAS ASSUMED TO BEAR N. 00° 47' E, ALL OTHER BEARINGS WERE CALCULATED FROM ANGLES TURNED.

WERLING VOL. 272, PG. 425

REVIEWED
 MERCER CO. ENGR.
 Date 7/5/88 By *[Signature]*

SURVEYED
RECEIVED
 MERCER CO. ENGR.
 Date 7/5/88 By *[Signature]*

ARNOLD

SURVEY

PART OF THE E. 1/2 OF THE S.E. 1/4 OF SECTION 33, TOWN 5 SOUTH, RANGE 2 EAST (JEFFERSON TOWNSHIP), MERCER COUNTY, OHIO.

JULY 2, 1988


SCALE 1" = 100'

Gordon L. Geeslin
 GORDON L. GEESLIN
 REGISTERED SURVEYOR
 No. 5072
 STATE OF OHIO

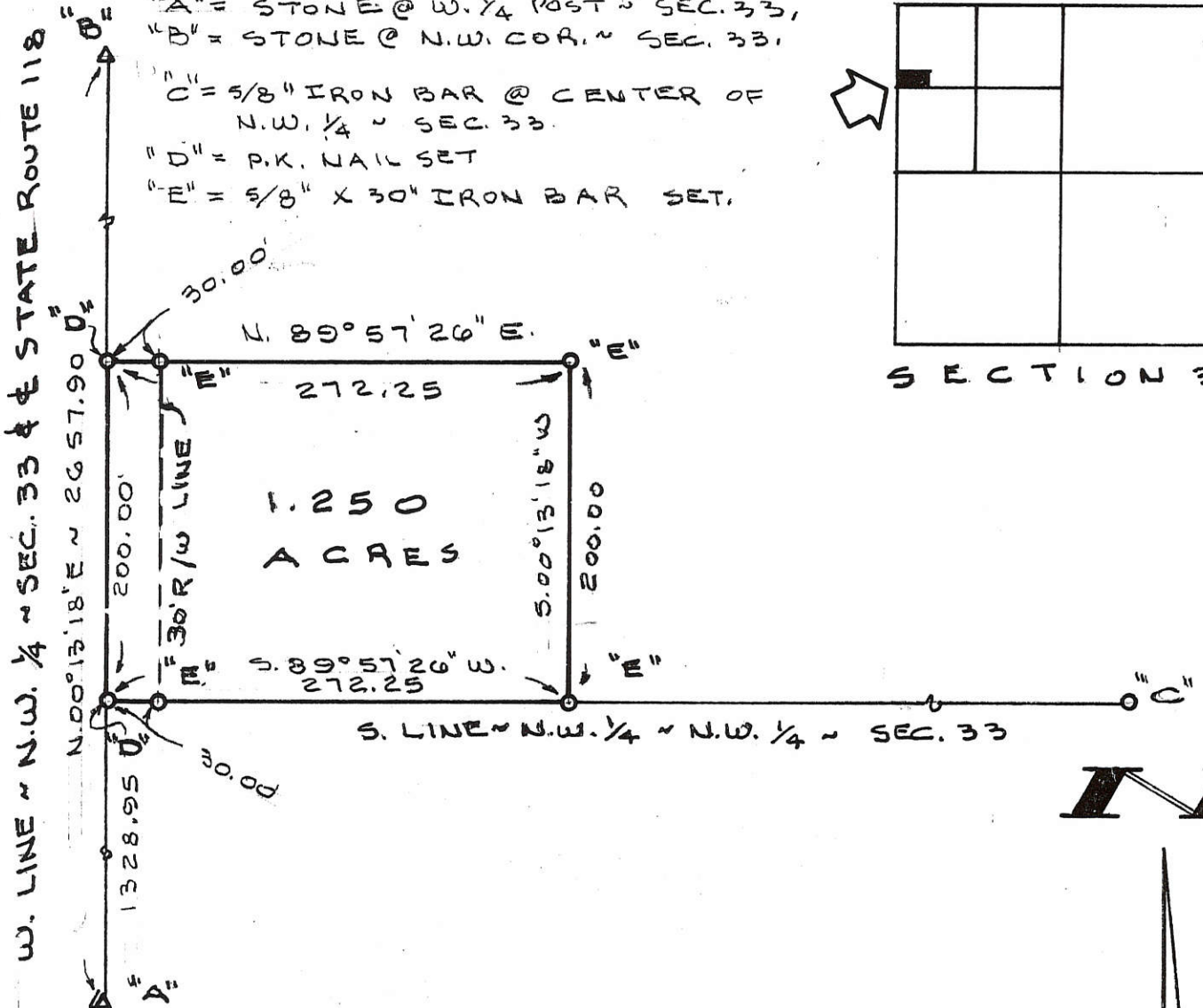
LEGEND

- "A" = STONE @ W. 1/4 POST ~ SEC. 33,
- "B" = STONE @ N.W. COR. ~ SEC. 33,
- "C" = 5/8" IRON BAR @ CENTER OF N.W. 1/4 ~ SEC. 33.
- "D" = P.K. NAIL SET
- "E" = 5/8" X 30" IRON BAR SET.

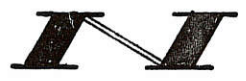
LOCATION SKETCH



SECTION 33




1.250 ACRES



SURVEYED BY Gordon L. Geeslin
 GORDON L. GEESLIN
 REGISTERED SURVEYOR
 NO 5372

VAN SURVEY

PART OF THE N.W. 1/4 OF THE N.W. 1/4 OF SECTION 33, TOWN 5 SOUTH, RANGE 2 EAST (JEFFERSON TWP.), MERCER CO., OHIO.
 DECEMBER 6, 1994 SCALE 1" = 100'




GEESLIN LAND SURVEYING
 810 EAST MARKET STREET
 CELINA, OHIO
 PHONE (419) 586-6155



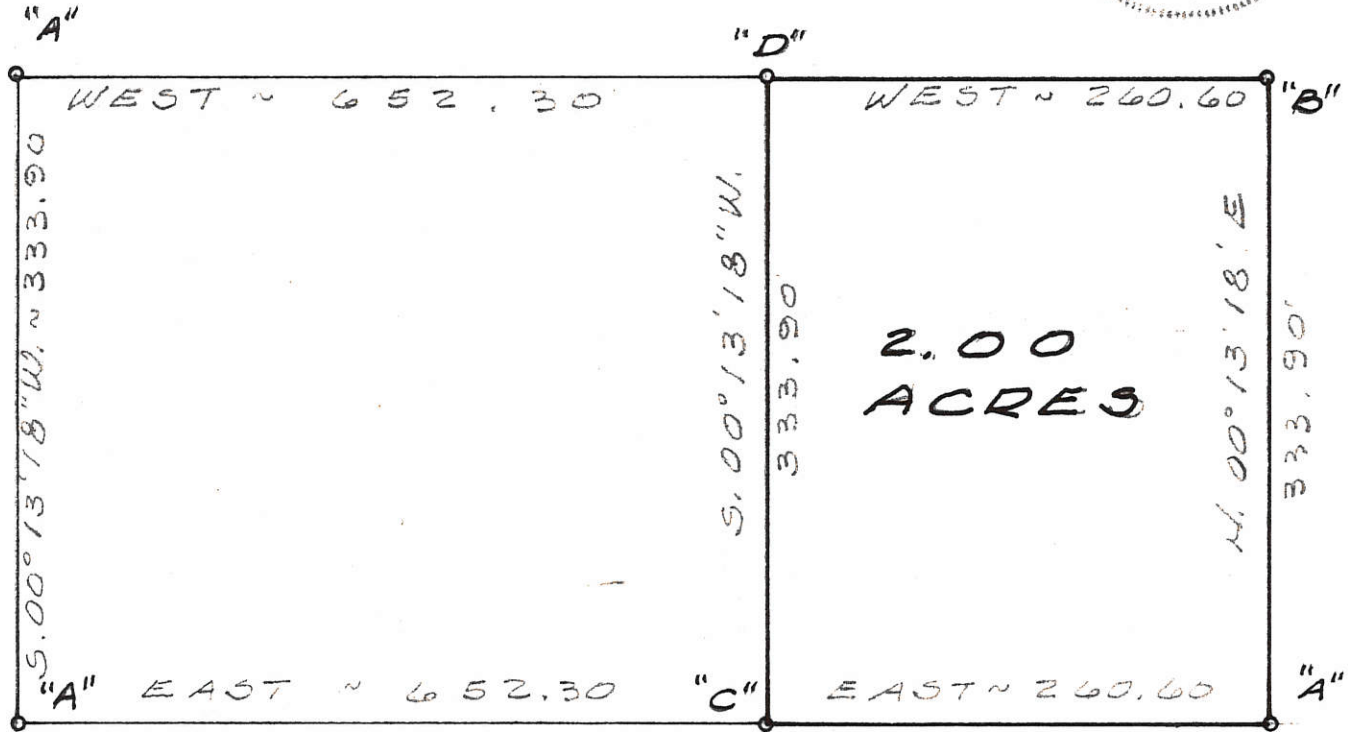
PERMANENT PARCEL No. _____		
Part of: _____	Sec. _____	T. _____ R. _____ Township
Grantor: _____	Area Retained: _____	Acres
Grantee: _____	Area Transferred: _____	Acres
Deed References: _____		
APPROVALS:	Board of Health	County Sanitary Engineer
AGENCY:		County Engineer
DATE:		

LEGEND

- "A" = RAILROAD SPIKE FOUND
- "B" = 5/8" IRON BAR FOUND
- "C" = RAILROAD SPIKE SET.
- "D" = 5/8" IRON BAR SET.



W. LINE N.W. 1/4 SEC. 33
2 STATE ROUTE 118



S. LINE ~ N.W. 1/4 ~ SEC. 33 # 2 FAIRGROUND RD.

N

SURVEYED BY Gordon L. Geeslin
GORDON L. GEESLIN
REGISTERED SURVEYOR
No 5372

JONES SURVEY ~ PART OF S.W. 1/4
OF N.W. 1/4 OF SECTION 33, TOWN 5
SOUTH, RANGE 2 EAST (JEFFERSON
TOWNSHIP), MERCER COUNTY, OHIO.

MAY, 1979 SCALE 1" = 100'

0533 160015;
0533 100014

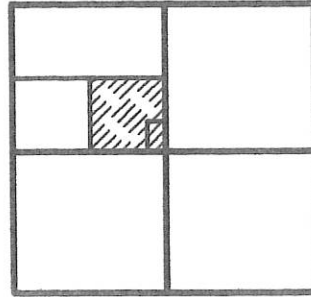
N.W. COR. -
SEC. 33

118 FARM PARTNERSHIP
78.75 AC. BY TAX MAP
VOL. 304 PG. 744

Approved by the Mercer
County Regional Planning
Commission; no plat
required under
R.C. 711.133
Carl [Signature] 3/15/13

W. LINE - N.W. 1/4 - SEC. 33 & $\frac{1}{2}$ STATE ROUTE 118
N 01°49'37" E 2658.03' BEARING BASED IN MER. CO. GPS DATUM

LOCATION SKETCH



KATHLEEN RASBERRY
6.00 AC. BY DEED
VOL. 331 PG. 256

LEGEND

- = IRON BAR IN MON. BOX FOUND.
- = MAG NAIL FOUND.
- ⊗ = SURVEY PIN FOUND.
- ⊙ = P.K. NAIL SET.
- ⊚ = 5/8 INCH IRON BAR SET.

FLORE SURVEY

OF THE S.E. 1/4 - N.W. 1/4 - SECTION
33, TOWN 5 SOUTH, RANGE 2 EAST,
(JEFFERSON TOWNSHIP), MERCER
COUNTY, OHIO.

AUGUST 7, 2012 SCALE 1" = 200'

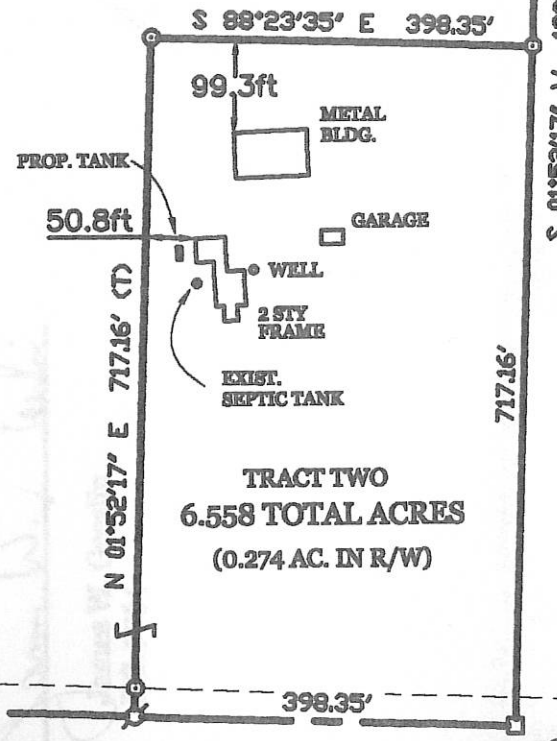


MARVIN & JUDITH WILSON
5 AC. BY DEED
VOL. 333 PG. 227

W. LINE - S.E. 1/4 - N.W. 1/4 - SEC. 33
N 01°50'57" E 1330.05' (T)

TRACT ONE
34.064 TOTAL ACRES
(0.641 AC. IN R/W)

PATRICIA FLORE
INST. # 201100001586
40 AC. BY DEED



S 88°23'35" E 398.35'

S 01°52'17" W 1331.08'

E. LINE - S.E. 1/4 - N.W. 1/4 - SEC. 33

N. LINE - S. 1/2 - N.W. 1/4 - SEC. 33
S 88°26'15" E 2660.32'

S. LINE - N.W. 1/4 - SEC. 33 & $\frac{1}{2}$ FAIRGROUND RD. (60' R/W)
N 88°23'35" W 2659.28'

CENTER -
SEC. 33



PERMANENT
PARCEL No.

Part of: _____ Sec. _____ T. _____ R. _____ Township
Grantee: _____ Area Retained: _____ Acre
Grantee: _____ Area Transferred: _____ Acre
Deed References: _____



**GEESLIN
LAND SURVEYING**
525 S. SECOND ST.
COLDWATER, OHIO 45828
PHONE (419) 678-7232

SURVEYED BY

James W. Geeslin
JAMES W. GEESLIN
P.S. No. 7764

SURVEY REFERENCES :

- 1) VAN SURVEY BY G. GEESLIN, P.S. 5372, 12-6-94.
- 2) KAYLOR SURVEY BY G. GEESLIN, P.S. 5372, SEPT. 76.

05-4(33)

0533 100 015; 0533100 014

N.W. COR. -
SEC. 33

SURVEYED BY

James W. Geeslin
JAMES W. GEESLIN
P.S. No. 7764

PAID
OCT 12 2016

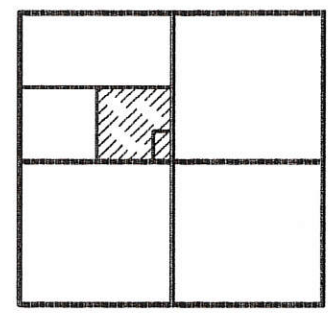
PAID
OCT 12 2016



MERCER COUNTY COMMISSIONERS
CELINA, OHIO
Mercer Co. Health Dept.

W. LINE - N.W. 1/4 - SEC. 33 & Q STATE ROUTE 118
N 01°49'37" E 2658.03' (BEARING BASED ON MER. CO. GPS DATUM)

LOCATION SKETCH



SECTION 33

FLORE SURVEY

OF THE S.E. 1/4 - N.W. 1/4 - SECTION
33, TOWN 5 SOUTH, RANGE 2 EAST,
(JEFFERSON TOWNSHIP), MERCER
COUNTY, OHIO.

AUGUST 7, 2012 SCALE 1" = 200'



** REVISED ON SEPTEMBER 19, 2016 TO SPLIT TRACT TWO.

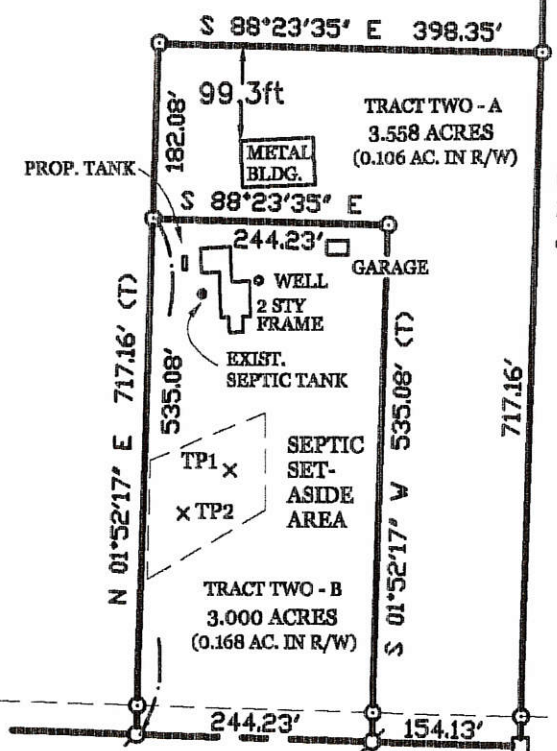
LEGEND

- = IRON BAR IN MON. BOX FOUND.
- ⊗ = MAG NAIL FOUND.
- ⊗ = SURVEY PIN FOUND.
- ⊗ = P.K. NAIL SET.
- ⊗ = 5/8 INCH IRON BAR SET.

*** TRACT TWO - A IS TO BE
DESIGNATED " FOR AG-
RICULTURAL USE ONLY.

VAN FARMS
INST. # 201300002016
34.064 AC.

NOTE: REFER TO SOIL EVALUATION REPORT
BY M. DEATON, 9/16/16. ON FILE IN
THE COUNTY HEALTH DEPT.



OWNER TRACT TWO

PATRICIA FLORE
6.558 ACRES
INST. # 2011-1586

S. LINE - N.W. 1/4 - SEC. 33 & Q FAIRGROUND RD. (60' R/W)


Tract Two B
MINOR SUBDIVISION
Carl [Signature] 10/13/16
Approved No Plat Required
For A Major Subdivision

SURVEY REFERENCES :

- 1) VAN SURVEY BY G. GEESLIN, P.S. 5372, 12-6-94.
- 2) KAYLOR SURVEY BY G. GEELIN, P.S. 5372, SEPT. 76.

Tract Two A
Approved by Mercer County Regional
Planning Commission; No Approval or
Plat Required under R.C. 711.133; FOR
AGRICULTURAL AND PERSONAL
RECREATIONAL USE ONLY.

PERMANENT PARCEL No.	Sec.	T	R	Township
Grantor:	Area Retained:	Area		Acres
Grantee:	Area Transferred:	Area		Acres
Deed References:				
APPROVALS: AGENCY: DATE:	Board of Health 10-12-16			
	Township Zoning Officer 10-12-16			
	County Engineer 10-12-16			

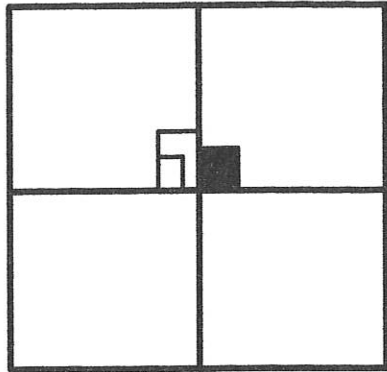


GEESLIN
LAND SURVEYING
525 S. SECOND ST.
COLDWATER, OHIO 45828
PHONE (419) 678-7232

05-H(33)

0533200003

LOCATION SKETCH



SECTION 33

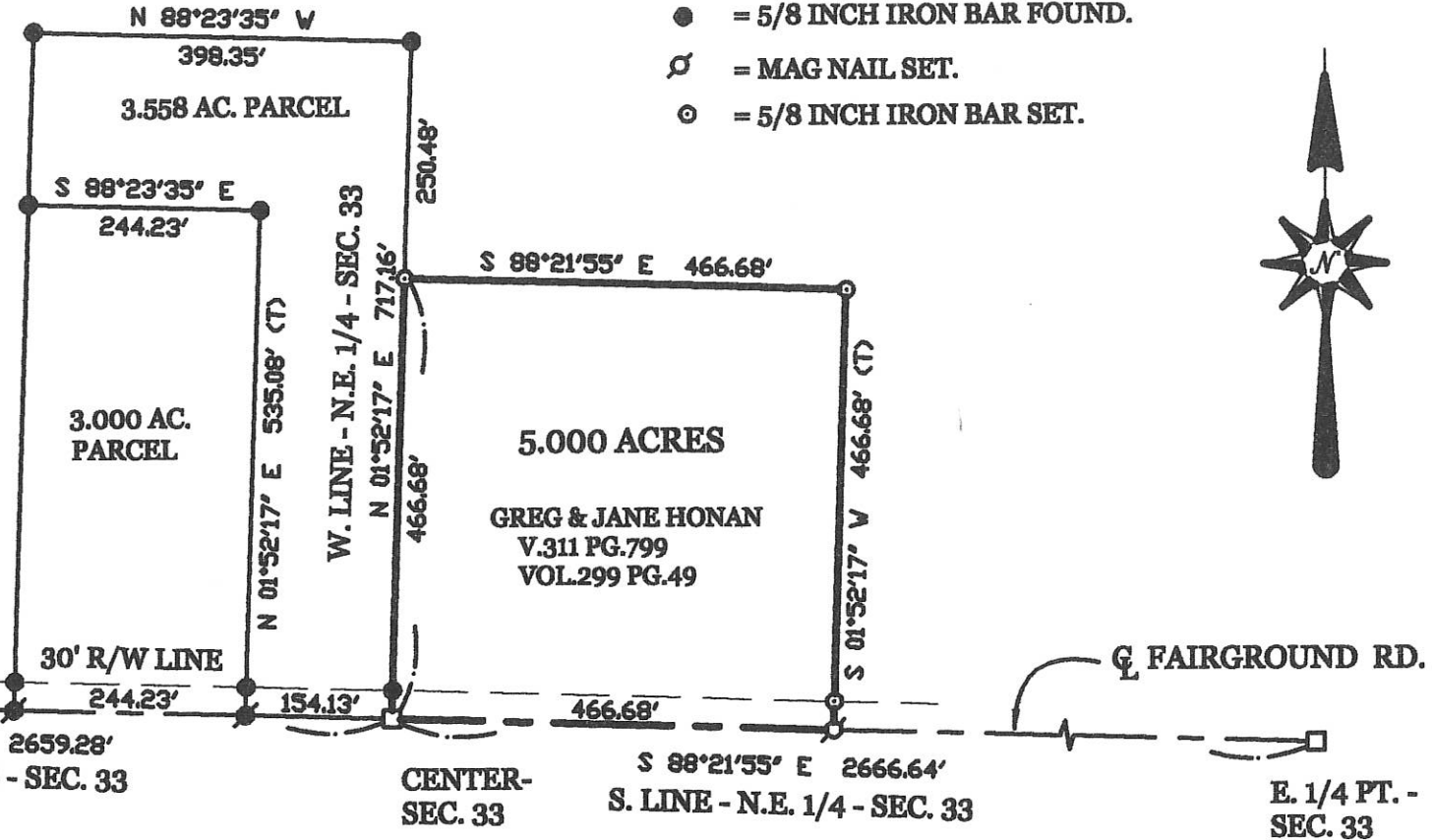
SURVEY REFERENCE :
 1) PRIOR SURVEY FOR FLORE DATED
 8/7/12 & REVISED 9/19/16 .

LEGEND

- = IRON BAR IN MON. BOX FOUND.
- = MAG NAIL FOUND.
- = 5/8 INCH IRON BAR FOUND.
- ⊗ = MAG NAIL SET.
- ⊙ = 5/8 INCH IRON BAR SET.




SURVEYED BY James W. Geeslin
JAMES W. GEESLIN
 P.S. 7764




HOMAN SURVEY

PART OF THE N.E. 1/4 OF SECTION 33 , TOWN 5 SOUTH , RANGE 2 EAST , (JEFFERSON TOWNSHIP) , MERCER COUNTY , OHIO .

NOVEMBER 3 , 2016



SCALE 1" = 200'

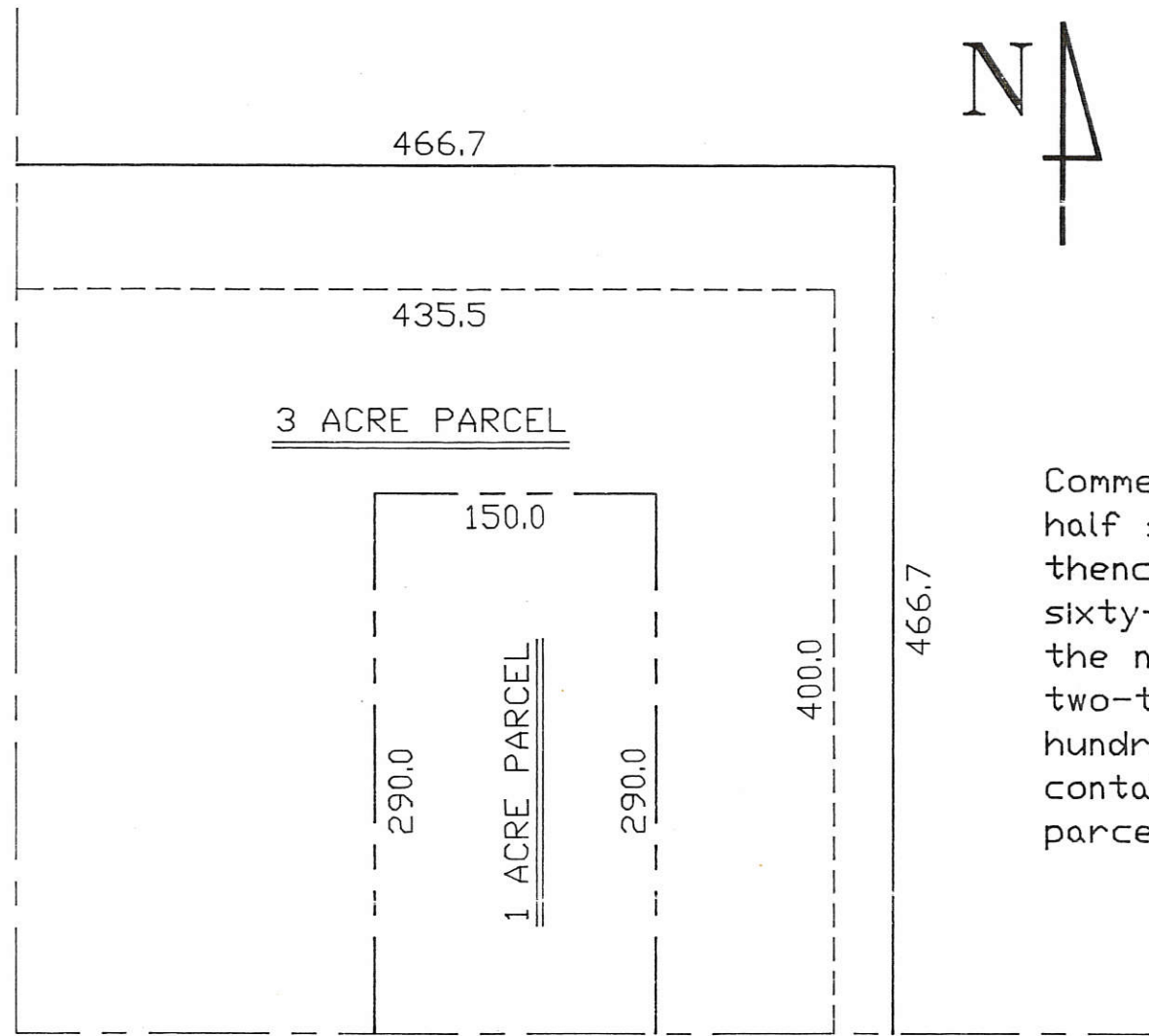


FORMAL PARCEL No.	Part of	Sec	T.	R.	Township
	Greater				Acres
	Greater				Acres
	Less				Acres
	Less				Acres
APPROVALS AGENCY	Board of Health	Date	Township Zoning Officer	Date	County Engineer

GEESLIN
LAND SURVEYING
 525 S. SECOND ST.
 COLDWATER , OHIO 45828
 PHONE: (419) 678-7232

05-A(33)

H-50



Commencing at the center of Section 33; thence North on the half section line four hundred sixty-six and two-thirds (466 2/3) feet; thence East parallel with the east-west half section four hundred sixty-six and two-thirds (466 2/3) feet; thence South parallel with the north-south half section line four hundred sixty-six and two-thirds (466 2/3) feet; thence West on the half section line four hundred sixty-six and two-thirds (466 2/3) feet to the place of beginning, containing five (5) acres, more or less, but encompassing the three (3) acre parcel and the one (1) acre parcel heretofore conveyed to grantees.

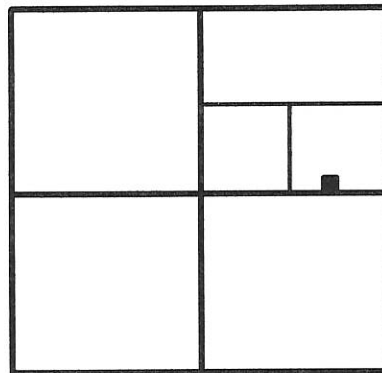
GREGORY M. HOMAN and JANE M. PFEFFENBERGER HOMAN

053320005

LEGEND

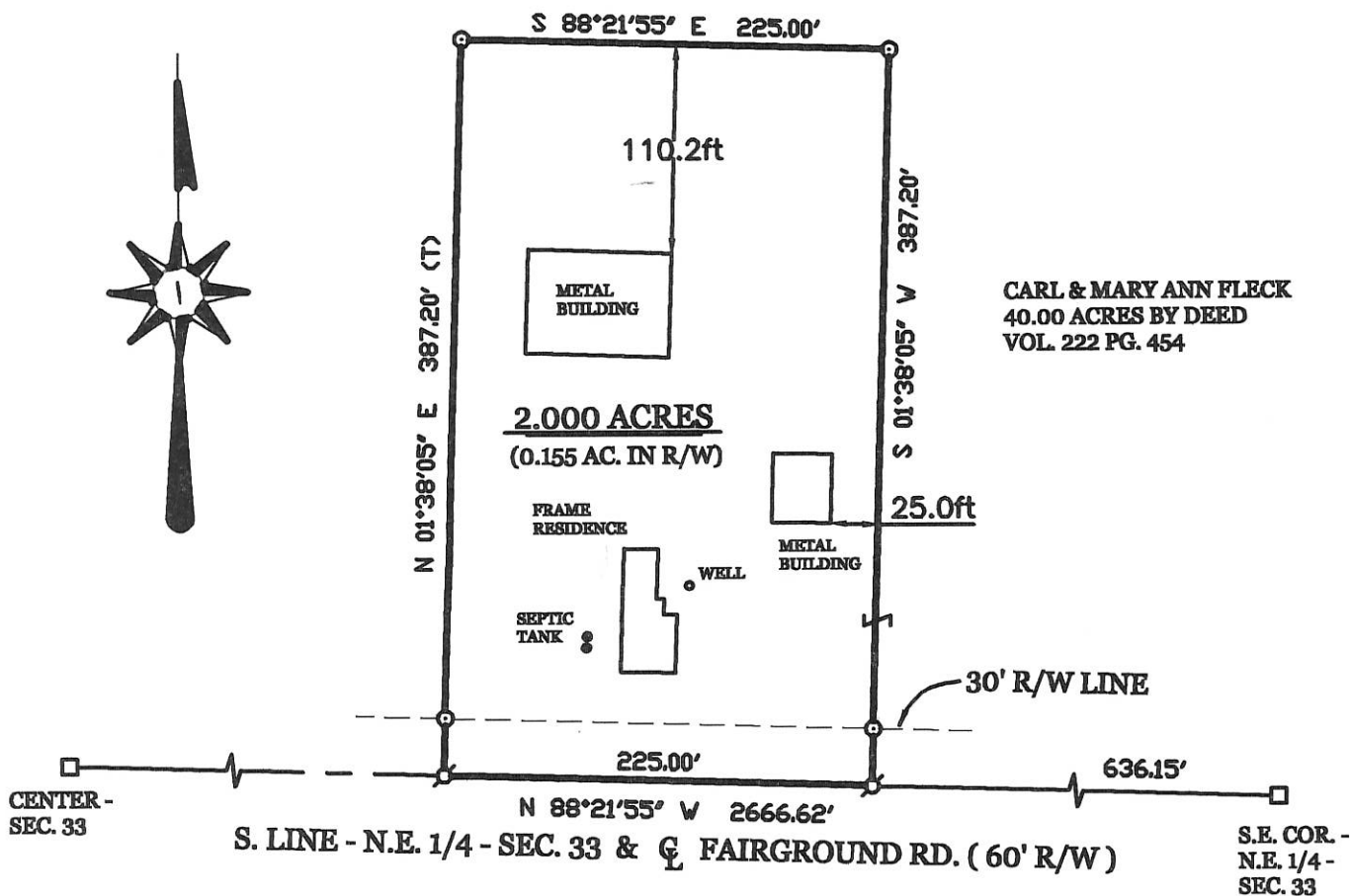
- = IRON BAR IN MON. BOX .
- ⊘ = P.K. NAIL SET.
- ⊙ = 5/8 INCH IRON BAR SET.

LOCATION SKETCH



NOTE: THE EXISTING SEPTIC TANK AND FILTRATION SYSTEM ARE AS SHOWN. CARL FLECK INFORMED THIS SURVEYOR THAT A PERMIT HAS BEEN GRANTED FOR A NEW SEPTIC SYSTEM. THE NEW SYSTEM WILL BE INSTALLED IN THE SPRING IF NOT SOONER .

SECTION 33



SURVEYED BY

James W. Geeslin
 JAMES W. GEESLIN
 P.S. No. 7764

FLECK SURVEY

PART OF THE S.E. 1/4 OF THE N.E. 1/4 OF SECTION 33, TOWN 5 SOUTH, RANGE 2 EAST, (JEFFERSON TOWNSHIP), MERCER COUNTY, OHIO.

FEBRUARY 6, 2007

SCALE 1" = 100'



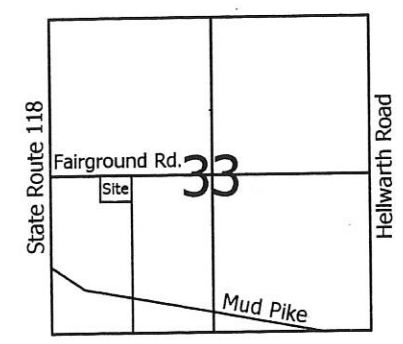
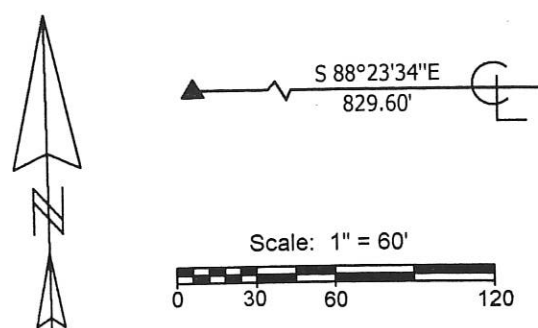
GEESLIN LAND SURVEYING

107 N. CEDAR STREET
 COLDWATER, OHIO 45828
 PHONE: (419) 586-6155
 FAX: (419) 678-9332

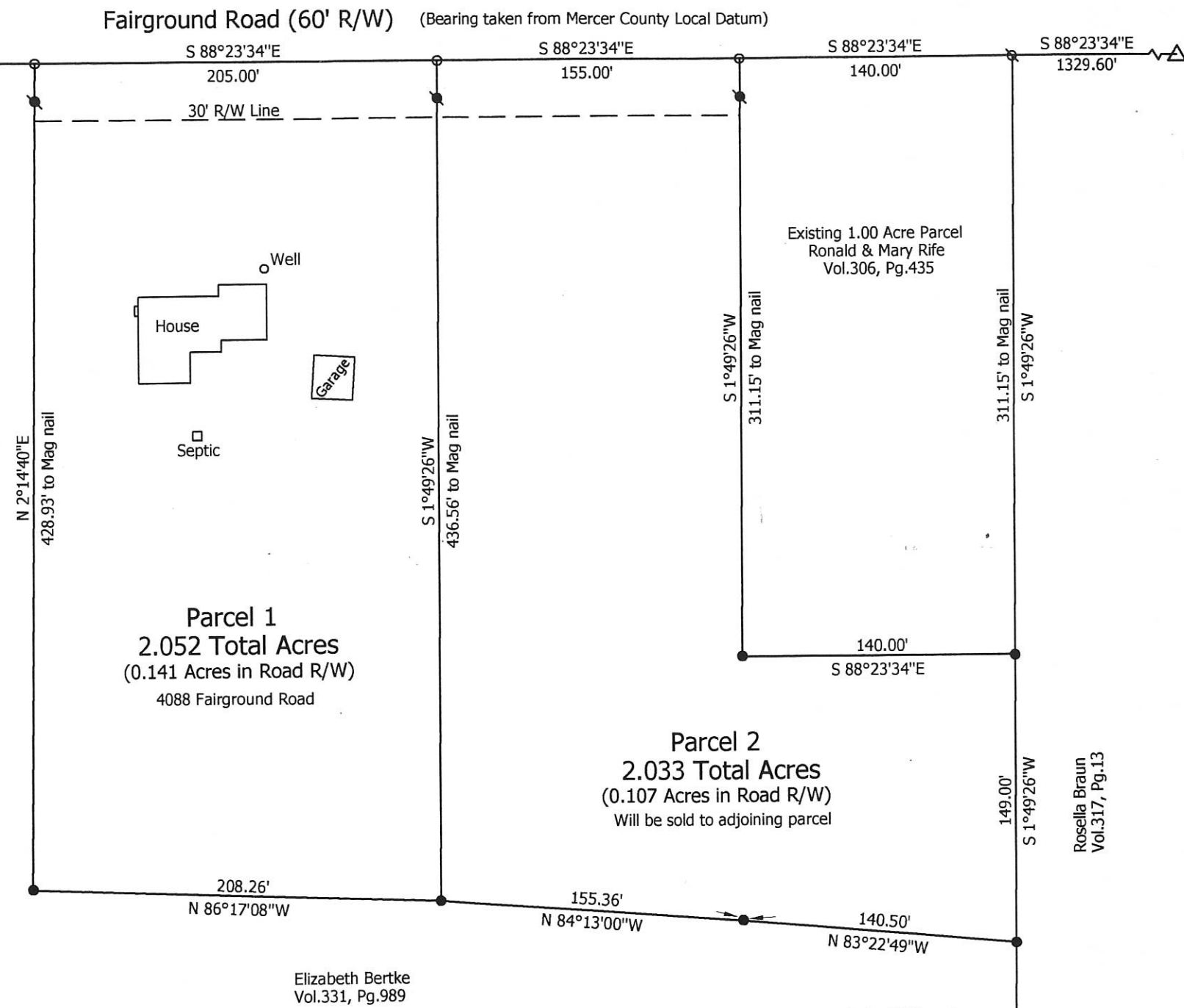


PERMANENT PARCEL No.	_____		
Part of	Sec. _____	T. _____	R. _____ Township _____
Grantor:	_____	Area Retained:	_____ Acres
Grantee:	_____	Area Retained:	_____ Acres
Deed References:	_____		
APPROVALS:	_____	_____	_____
AGENCY:	Board of Health Date _____	Township Zoning Officer Date _____	County Engineer Date _____

05-H ✓
0533300018; 05333300001



- Legend:**
- ▲ Monument Box @ the W1/4 post of Section 33
 - △ Monument Box @ the center of Section 33
 - 5/8" X 30" Iron Pin w/cap set on line and 20.00' from corner
 - 5/8" X 30" Iron pin w/cap set
 - ⊗ Survey marker nail
 - Mag nail set



Elizabeth Bertke
Vol.331, Pg.989

Note: Cornerstones @ the SW corner & the S1/4 post of Section 33 were also used this survey to determine the east line of the west half of the SW1/4 of Section 33.

Elizabeth Bertke Survey

State of:	Ohio	County:	Mercer
Township:	Jefferson	Sec:	33
City/Village:		Town:	5S
Deed References:	Vol. 171, Page 117 & Vol. 331, Page 989		
Subdivision:			
Lot:			
Date Surveyed:	6-6-05		
Approvals:			
Agency:	Board of Health		
Date:			
	Township Zoning Inspector		County Engineer



Rosella Braun
Vol.317, Pg.13

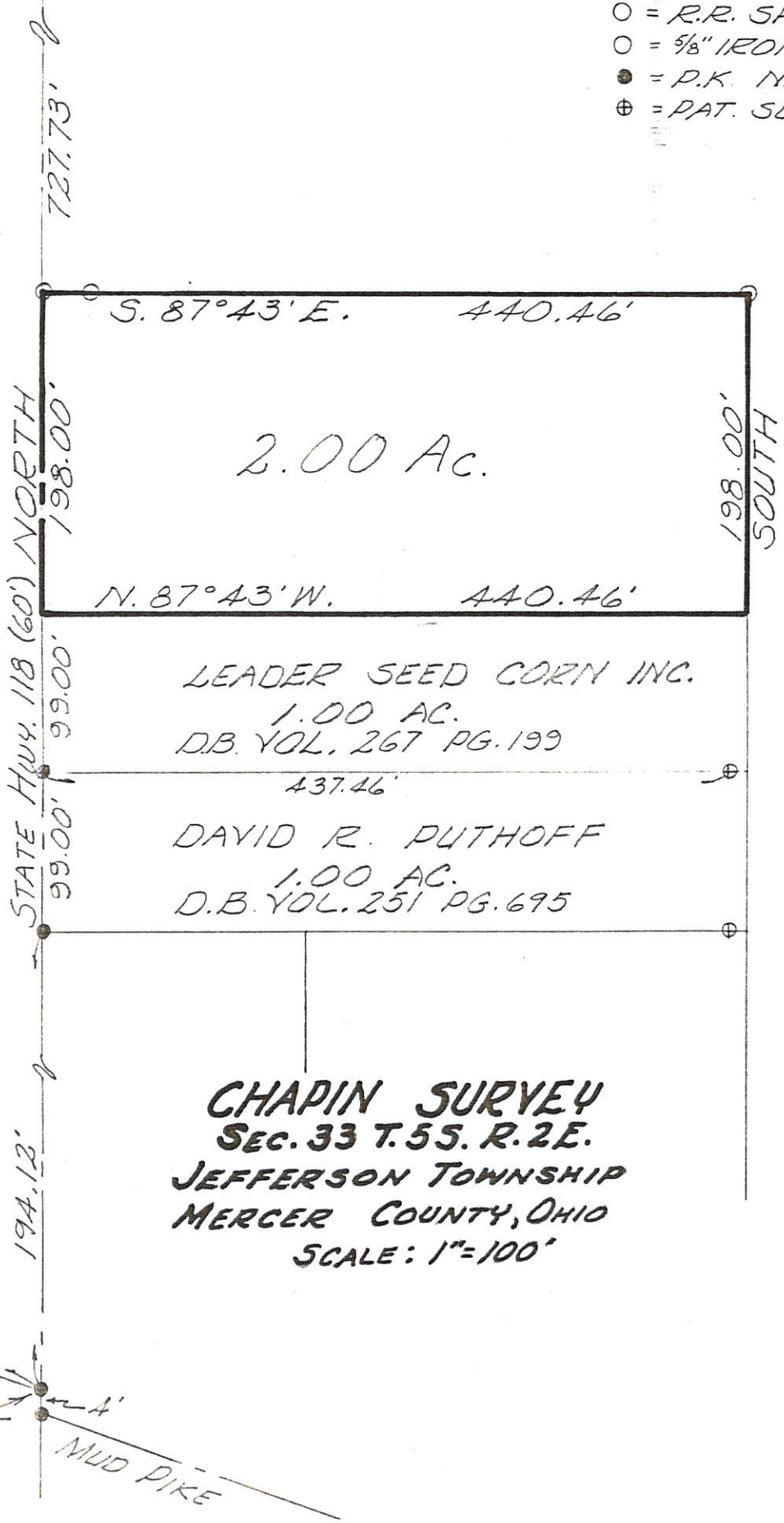
Marbaugh Land Surveying

1210 Yorkshire Court
Celina, Ohio 45822
(419) 586-4293

Kent B. Marbaugh
Kent B. Marbaugh P.S. 7421

P.K. FD OVER STONE
FAIRGROUND RD.

- LEGEND:
- = R.R. SPIKE SET
 - = 5/8" IRON BAR SET
 - = P.K. NAIL
 - ⊕ = PAT. SURVEY STK. FD.



2.00 Ac.

LEADER SEED CORN INC.
1.00 AC.
D.B. VOL. 267 PG. 199

437.46'

DAVID R. PUTHOFF
1.00 AC.
D.B. VOL. 251 PG. 695

CHAPIN SURVEY
SEC. 33 T. 55. R. 2E.
JEFFERSON TOWNSHIP
MERCER COUNTY, OHIO
SCALE: 1"=100'

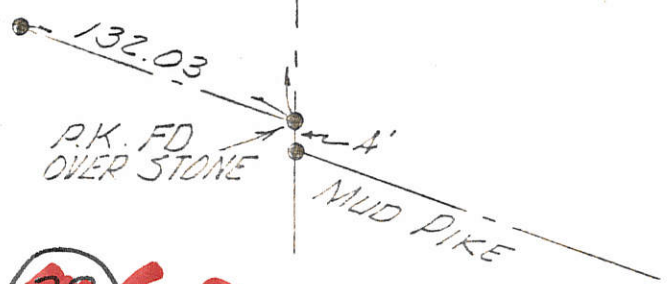
727.73'

198.00'

99.00'

99.00'

194.12'



2260

LESLIE H. GEESLIN
RUSHSVILLE, OHIO 43081
60

05-H

05-33-300-007

JOB YANEY SURVEY

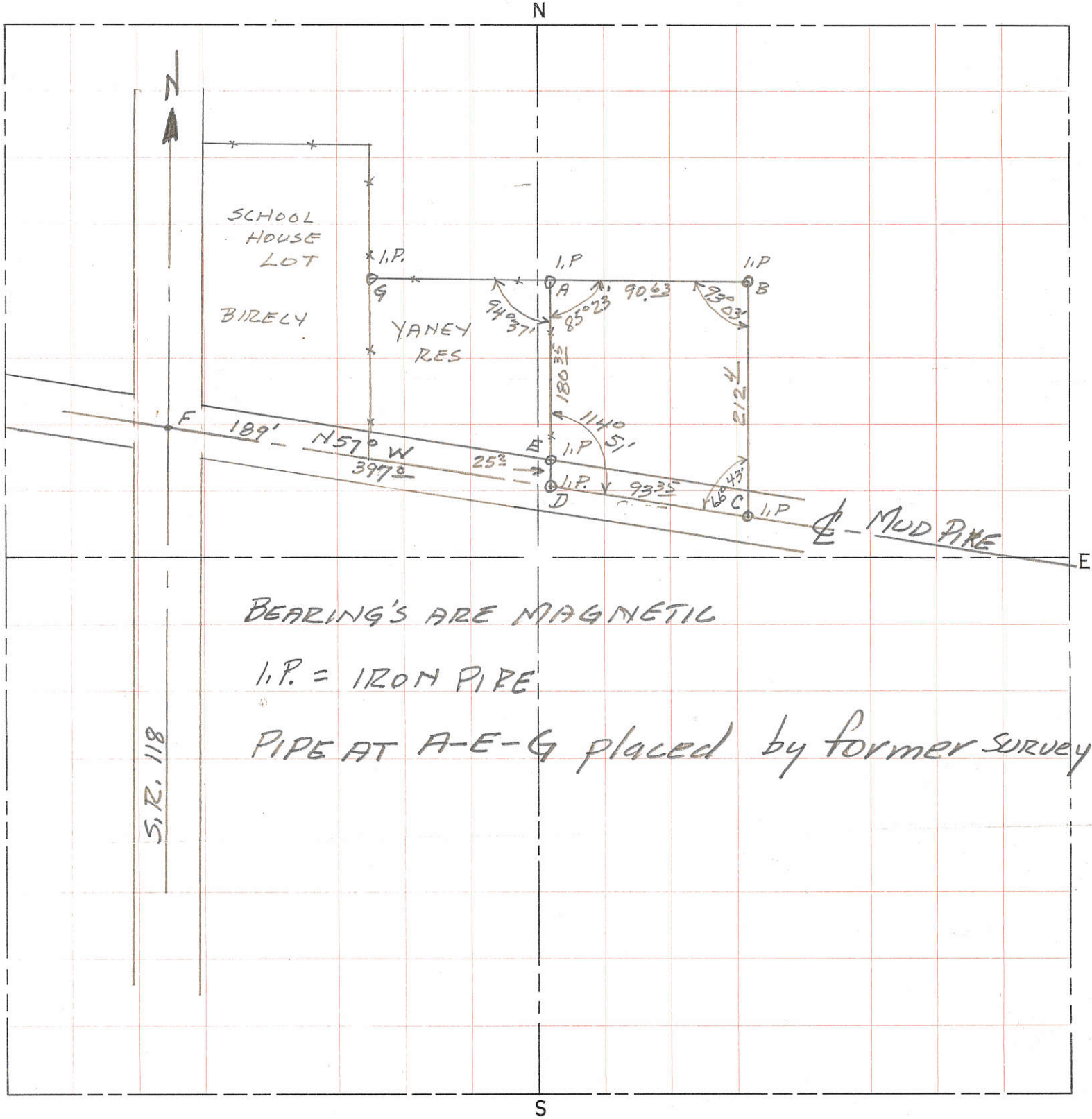
SEC-33 T5S, R2E
JEFFERSON TWP

March 31-1952

N 1/2 SW 1/4 SECT 33

B.R. Gebhart

SCALE FOR SECTION, } Each side large blue squares = 20 chains, 80 rods, 1320 feet; area of square 40 acres.
660 Ft. = 1 Inch. } Each side small red squares = 5 chains, 20 rods, 330 feet; area of square 2 1/2 acres.

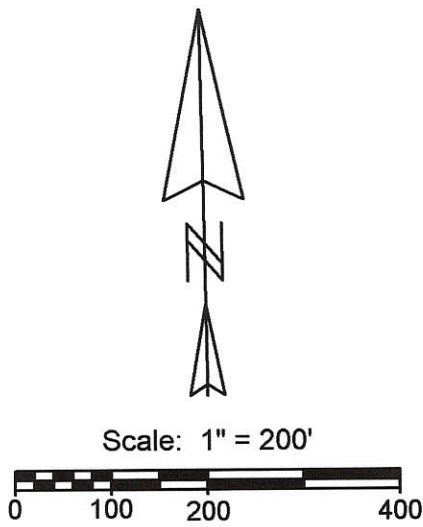


SCALE FOR QUARTER SECTION, } Each side large blue squares = 10 chains, 40 rods, 660 feet; area of square 10 acres.
330 Ft. = 1 Inch. } Each side small red squares = 2 1/2 chains, 10 rods, 165 feet; area of square .625 of 1 acre.

Any angle or course can be determined with the aid of the Pronto Land Measure Compass.

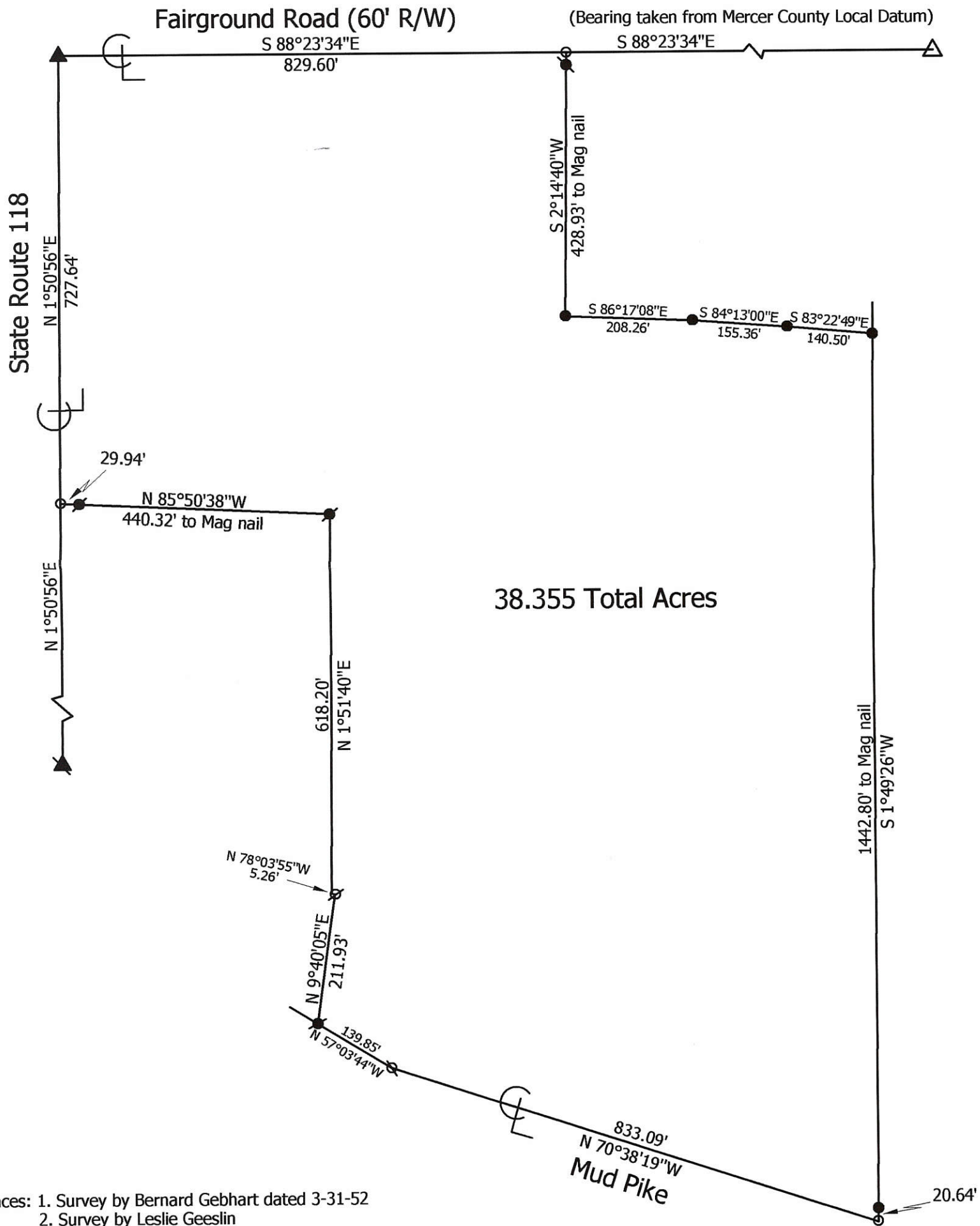
PRONTO LAND MEASURE
P. O. Box 265 — Flint, Mich.

0533300008



- Legend:**
- ▲ Monument Box @ the W1/4 post of Section 33
 - △ Monument Box @ the center of Section 33
 - ⚡ Cornerstone @ the SW corner of Section 33
 - 5/8" X 30" Iron Pin w/cap set on line and 20.00' from corner
 - 5/8" X 30" Iron pin w/cap set
 - ⊗ Railroad spike found
 - Mag nail set
 - Iron pin found
 - ⊗ Iron pipe found

Note: Cornerstone @ the S1/4 post of Section 33 was also used this survey to determine the east line of the west half of the SW1/4 of Section 33.



References: 1. Survey by Bernard Gebhart dated 3-31-52
 2. Survey by Leslie Geeslin

Marbaugh Land Surveying
 1901 Carolina Court
 Celina, Ohio 45822
 (419) 586-4293
 Kent B. Marbaugh P.S.7421



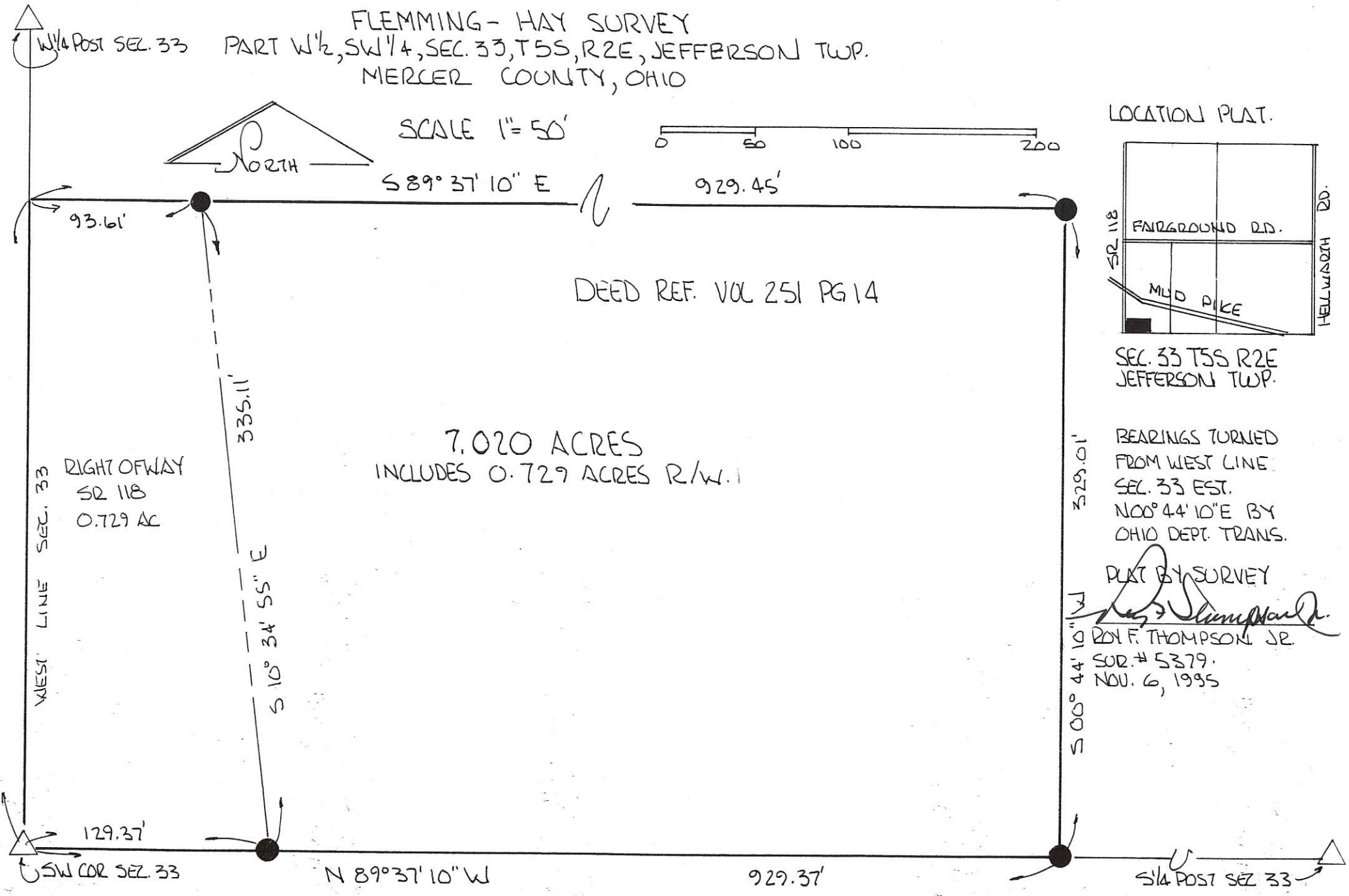
Bertke Survey

State of: Ohio County: Mercer
 Township: Jefferson Sec: 33 Town: 5S Range: 2E
 City/Village: _____ Subdivision: _____ Lot: _____
 Deed References: O.R. 205, Page 1830 Date Surveyed: 6-5-08

Approvals: _____	_____	_____
Agency: <u>Board of Health</u>	<u>Township Zoning Inspector</u>	<u>County Engineer</u>
Date: _____		

05-H(33)

05-H
05-33-300-010



05-33-300-015
 -016 05-H
 -017

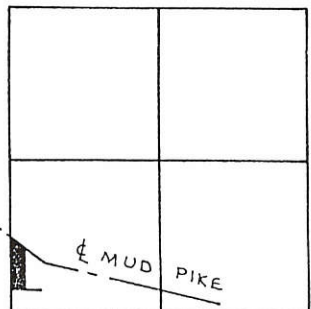
FLEMMING SURVEY

PT. ~ S.W. 1/4 ~ SECTION 33, T.5S.,
 R.2E., (JEFFERSON TWP.),
 MERCER COUNTY, OHIO.


MARCH 24, 1998 SCALE 1" = 100'



LOCATION SKETCH



SECTION 33



LEGEND

- "A" = FD. I. PIN AS SHOWN ON S.R. 118 PLANS.
- "B" = 5/8" IRON BAR FD.
- = P.K. NAIL SET.
- = 5/8" IRON BAR SET.

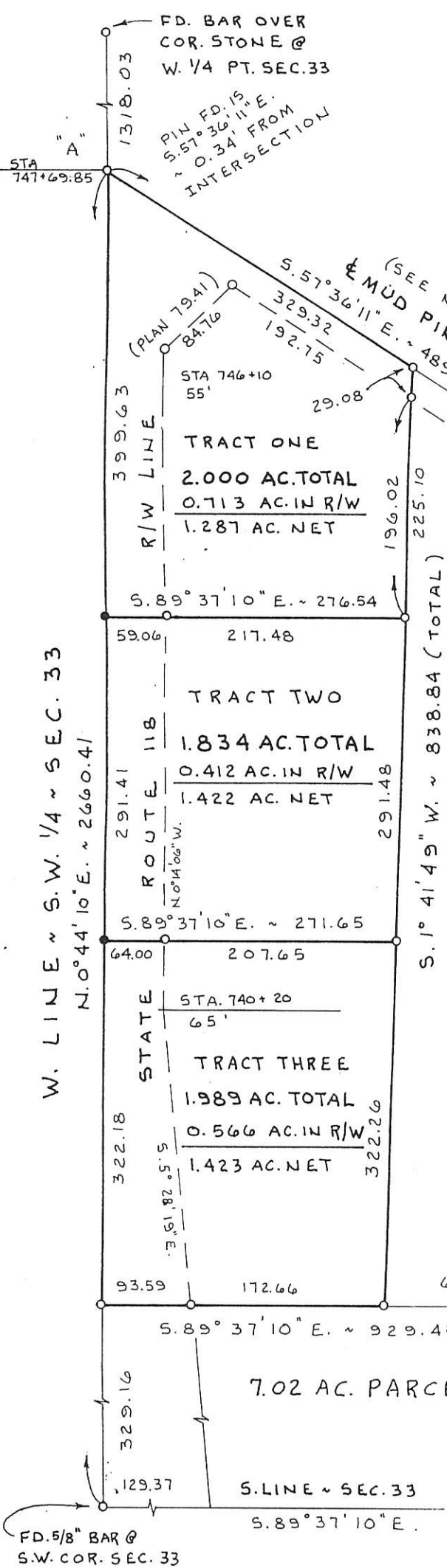
SURVEY REFERENCES

- 1) S. R. 118 HWY. PLANS (BEAR. BASIS, W. LINE S.W. 1/4)
- 2) THOMPSON SURVEY, 11-6-95.

NOTE

STATE PLANS SHOW A 60' R/W FOR MUD PIKE. COUNTY RECORDS SHOW A 50' R/W WHICH THIS SURVEYOR USED.

SURVEYED BY James W. Geeslin
 JAMES W. GEESLIN
 P.S. 7764



GEESLIN LAND SURVEYING

P. O. BOX 422
 804 EAST MARKET STREET
 CELINA, OHIO
 PHONE (419) 586-6155



PERMANENT PARCEL No. _____		
Part of: _____	Sec. _____	T. _____ R. _____ Township
Grantor: _____	Area Retained: _____ Acres	
Grantee: _____	Area Transferred: _____ Acres	
Deed References: _____		
APPROVALS:	Board of Health	County Sanitary Engineer
AGENCY:	Board of Health	County Engineer
DATE:		

* REFERENCE IS MADE TO A PRIOR SURVEY BY GORDON L. GEESLIN, P.S. 5372, DATED 10/81. AND ALSO THE SUTTER SUB-DIVISION PLAT.

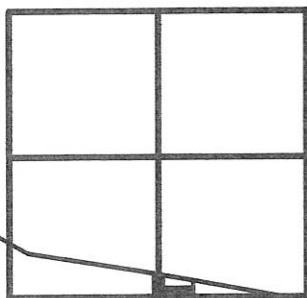
SURVEYED BY

James W. Geeslin
JAMES W. GEESLIN
 P.S. No. 7764

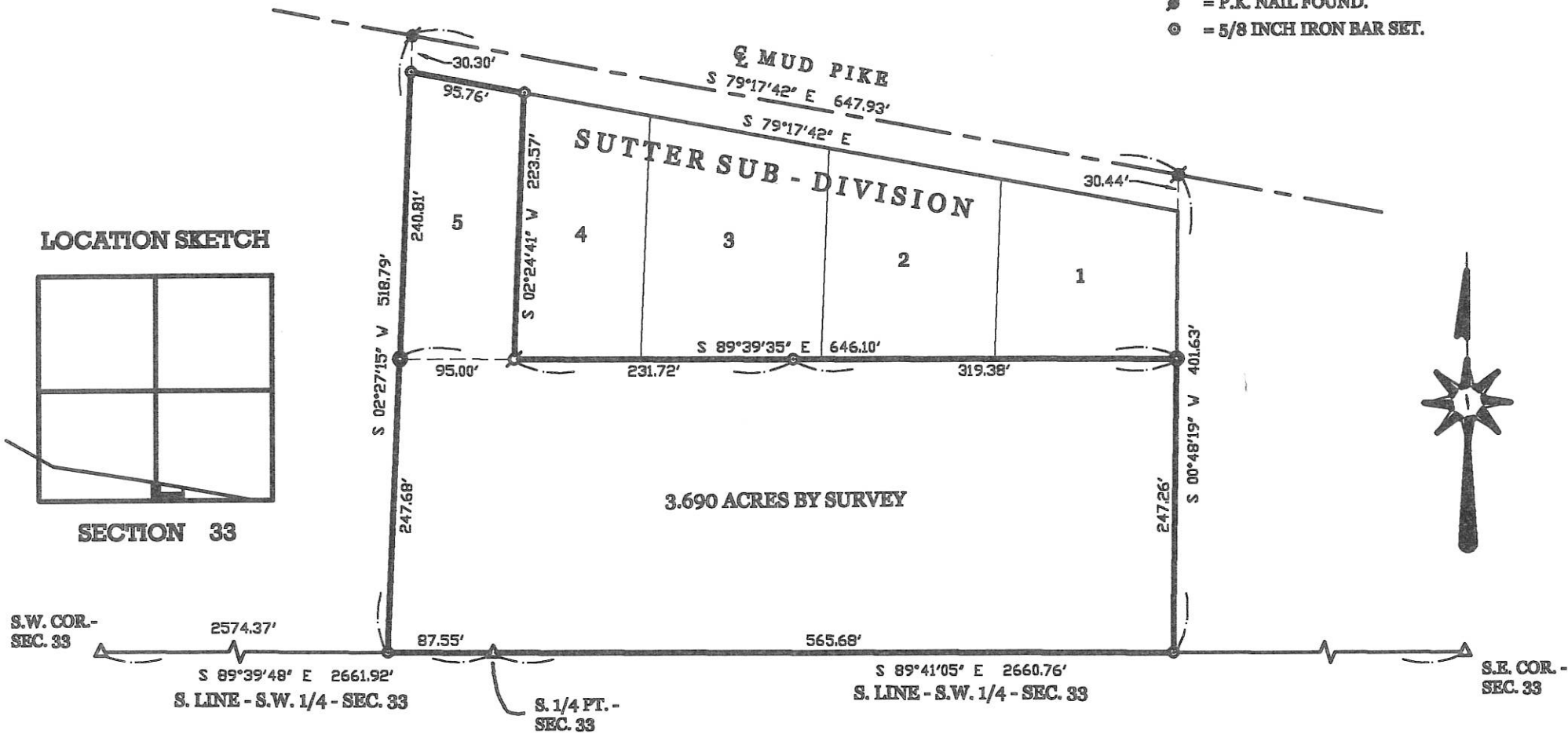
LEGEND

- △ = CORNERSTONE FOUND.
- = CONCRETE MONUMENT FOUND.
- ⊕ = PATENT SURVEY STAKE FOUND.
- ⊙ = P.K. NAIL FOUND.
- ⊗ = 5/8 INCH IRON BAR SET.

LOCATION SKETCH



SECTION 33




3.690 ACRES BY SURVEY

KROFT SURVEY

PART OF THE S. 1/2 OF SECTION 33, TOWN 5 SOUTH, RANGE 2 EAST, (JEFFERSON TOWNSHIP), MERCER COUNTY, OHIO.

FEBRUARY 20, 2006



SCALE 1" = 100'

PERMANENT
PARCEL No.

Part of: Sec. T. R. Township

Grantee: Area Noted: Acres

Grantee: Area Transferred: Acres

Deed References:

APPROVALS
AGENCY DATE

Board of Health

Township Zoning Officer

County Engineer

GEESLIN
LAND SURVEYING

P.O. BOX 422
 CELINA, OHIO

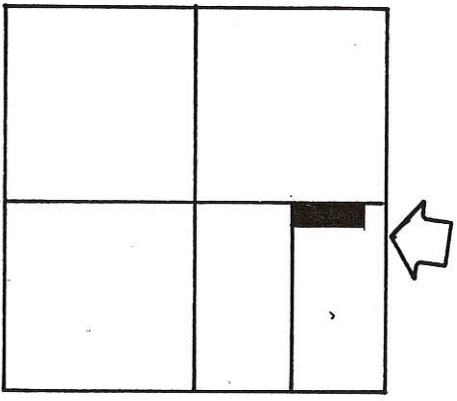
PHONE (419) 586-6155
 FAX (419) 678-9332

05-33-300-014
 400-006

05-14 ✓

05-33-400-009
010-010
05-H

LOCATION SKETCH

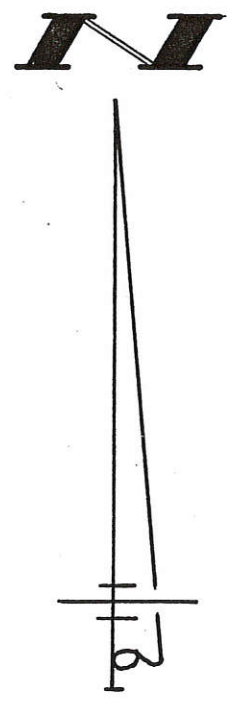
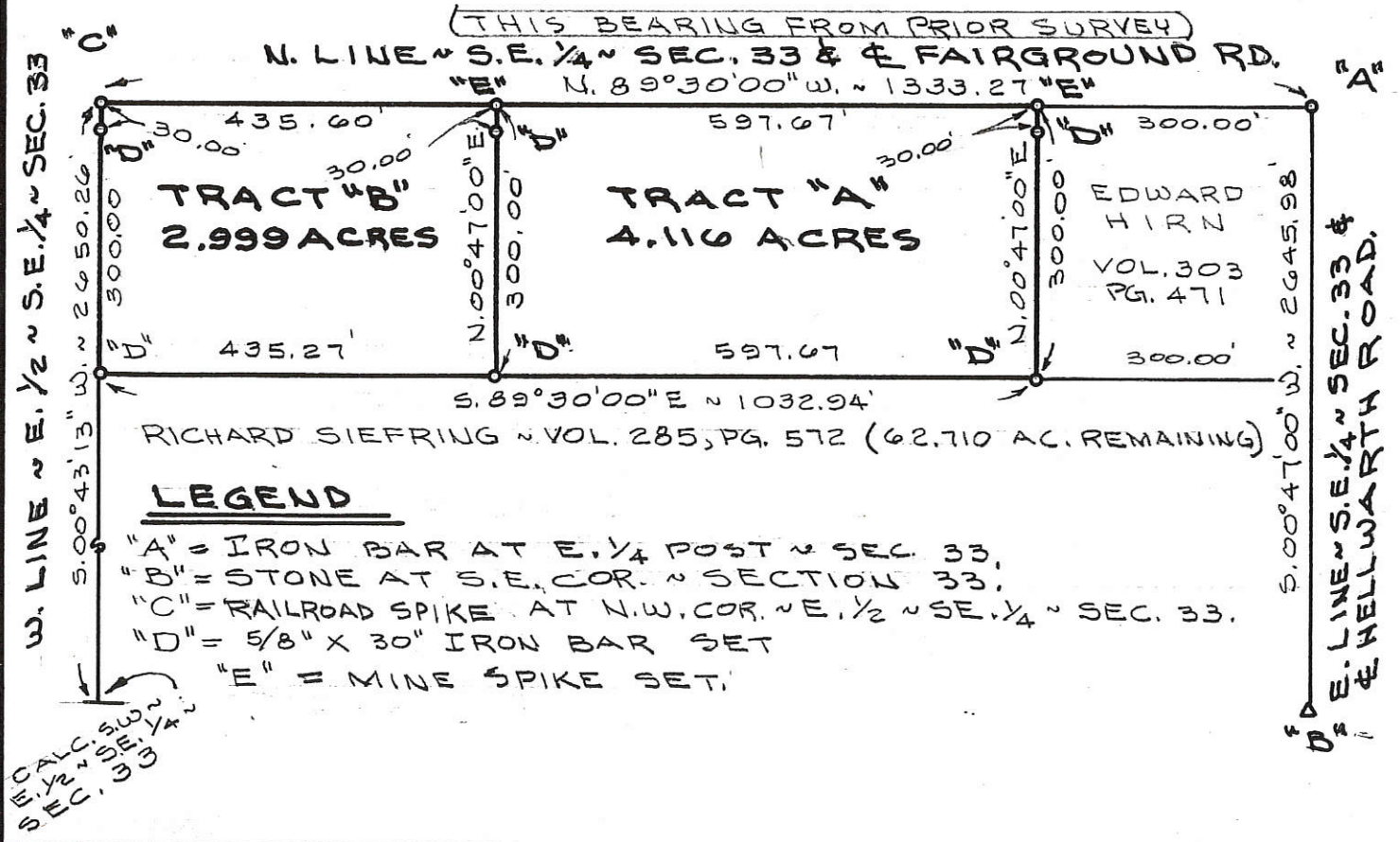


SECTION 33

NOTE

THE WEST LINE OF TRACT "B" IS 3.0' ± EAST OF THE LINE OF OCCUPANCY. THE POSSIBILITY OF TITLE BY ADVERSE POSSESSION EXIST.

SURVEYED BY Gordon L. Geeslin
GORDON L. GEESLIN
REGISTERED SURVEYOR
No 5372



FILED IN SURVEY BOOK

SIEFRING SURVEY

PART OF THE E. 1/2 OF THE S.E. 1/4 OF SECTION 33,
TOWN 5 SOUTH, RANGE 2 EAST (JEFFERSON TOWNSHIP),
MERCER COUNTY, OHIO.

MAY 12, 1989

SCALE 1" = 200'



GORDON L. GEESLIN
LAND SURVEYOR
810 EAST MARKET STREET
CELINA, OHIO
PHONE (419) 586-6155

PERMANENT PARCEL NO. _____

Part of: _____ Sec. _____ T _____ R _____ Township _____
Acres Retained: _____ Acres
Grantee: _____ Area Transferred: _____ Acres
Deed References: _____

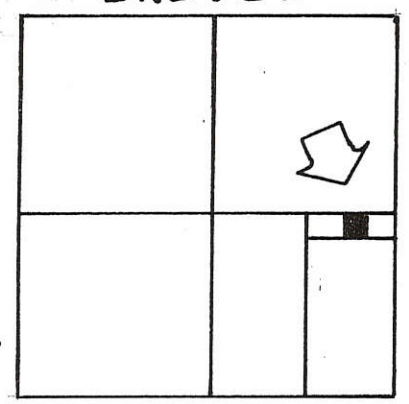
APPROVALS: AGENCY: _____ DATE: _____
Board of Health

County Sanitary Engineer
County Engineer

LEGEND

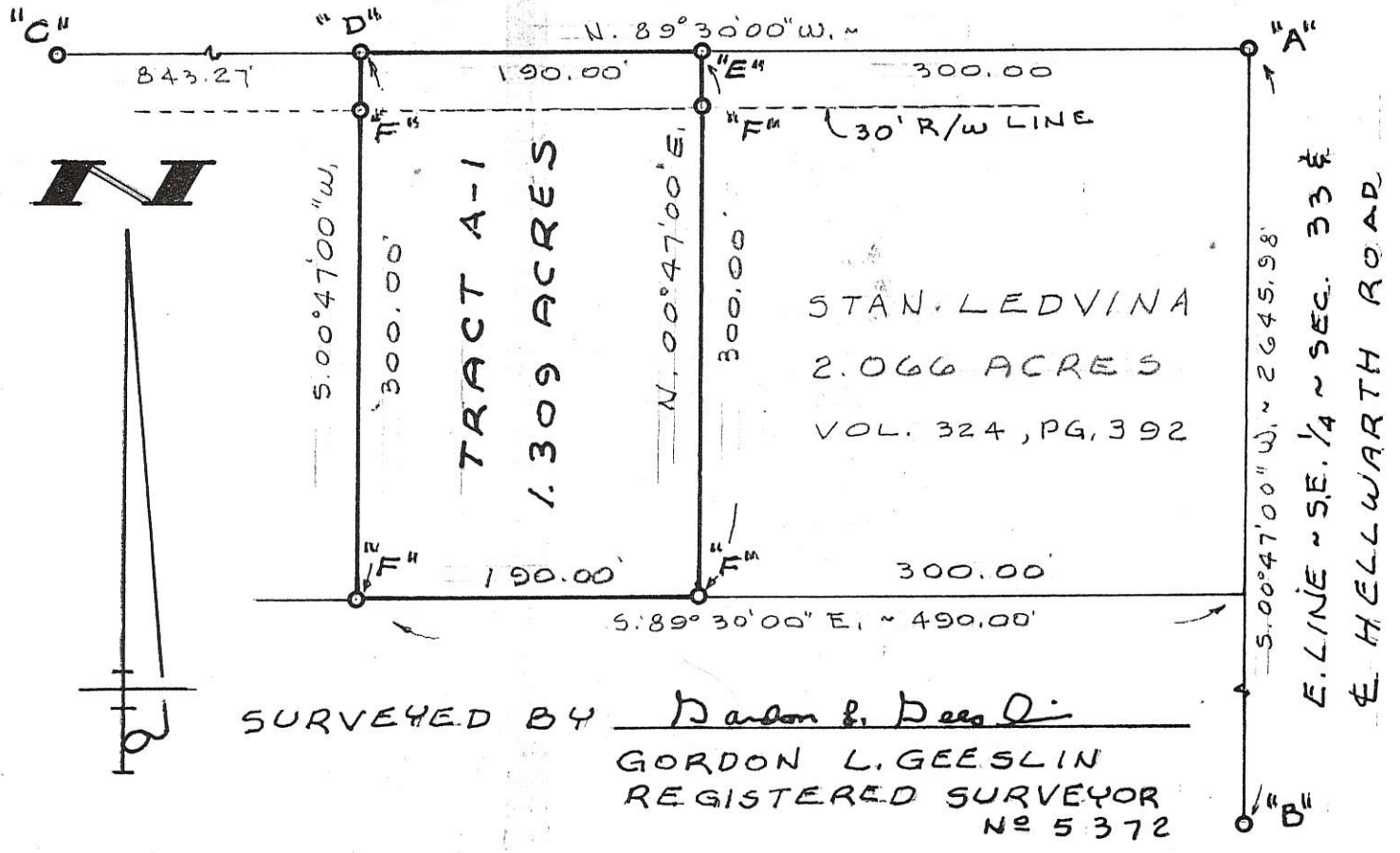
- "A" = IRON BAR AT W. 1/4 POST ~ SEC. 33.
- "B" = STONE AT S.E. COR ~ SEC. 33
- "C" = R.R. SPK. AT N.W. COR ~ E. 1/2 ~ SE. 1/4 ~ SEC. 33.
- "D" = P.K. NAIL
- "E" = MINE SPIKE.
- "F" = 5/8" X 30" IRON BAR.

LOCATION SKETCH



SECTION 33

(THIS BEARING FROM PRIOR SURVEYS)
 N. LINE ~ S.E. 1/4 ~ SEC. 33 & FAIRGROUND ROAD.




SURVEYED BY Gordon L. Geeslin
 GORDON L. GEESLIN
 REGISTERED SURVEYOR
 No 5372

STACHLER SURVEY

PART OF THE E-1/2 OF THE S.E. 1/4 OF SEC. 33,
 TOWN 5 SOUTH, RANGE 2 EAST (JEFFERSON
 TWP.), MERCER COUNTY, OHIO.

AUGUST 8, 1996

SCALE 1" = 100'



GEESLIN LAND SURVEYING

810 EAST MARKET STREET
 CELINA, OHIO
 PHONE (419) 586-6155




PERMANENT PARCEL No. _____		
Part of: _____	Sec. _____	T. _____ R. _____ Township
Grantor: _____	Area Retained: _____	Acres
Grantee: _____	Area Transferred: _____	Acres
Deed References: _____		
APPROVALS: AGENCY DATE: _____	Board of Health: _____	County Sanitary Engineer: _____ County Engineer: _____

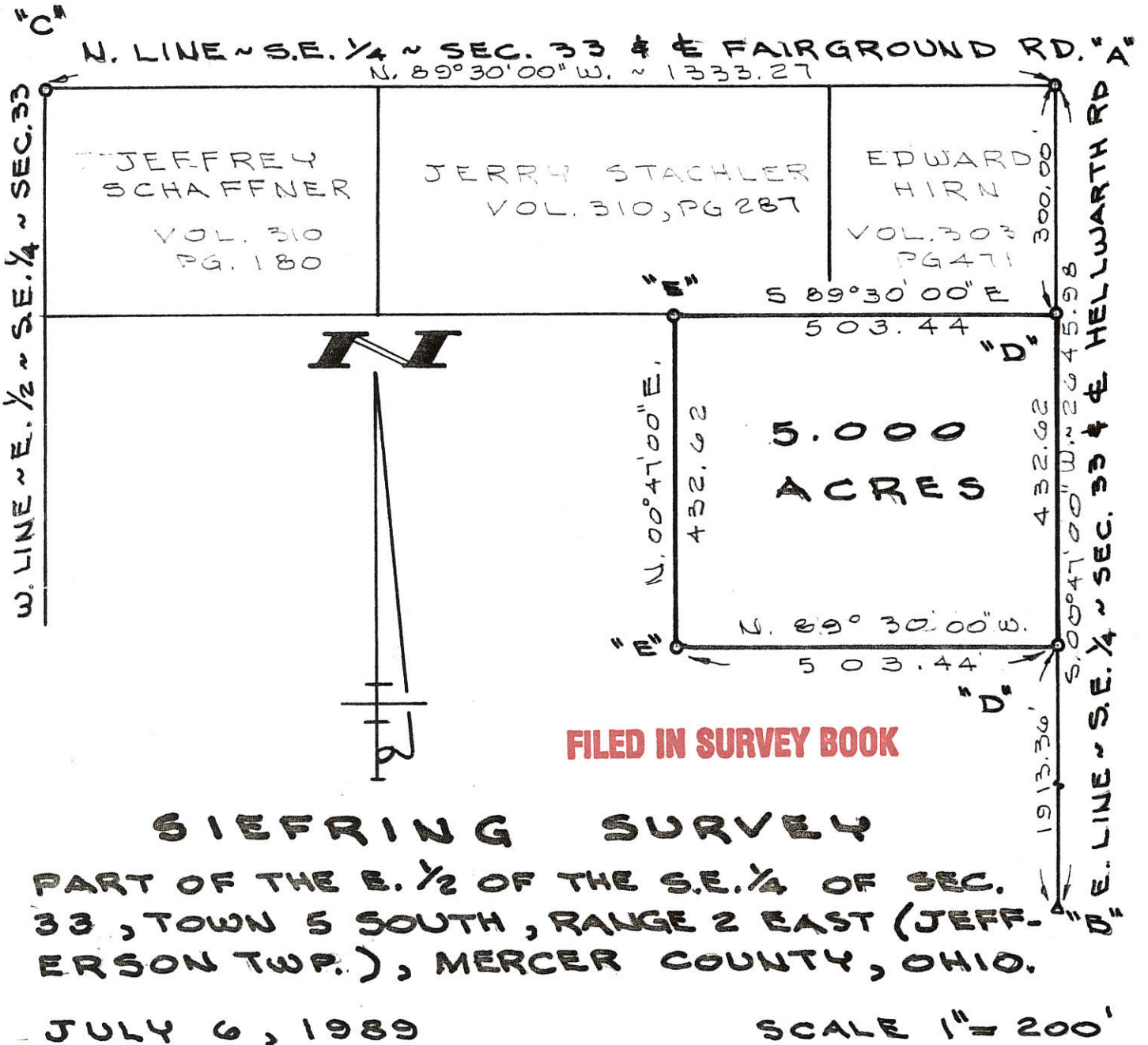
LEGEND

- "A" = IRON BAR AT E. 1/4 POST ~ SEC. 33.
- "B" = STONE AT S.E. COR. ~ SEC. 33.
- "C" = RAILROAD SPIKE AT N.W. COR. ~ E. 1/2 ~ S.E. 1/4 ~ SEC. 33.
- "D" = MINE SPIKE SET.
- "E" = 5/8" IRON BAR SET.


LOCATION SKETCH



SURVEYED BY Gordon L. Geeslin
GORDON L. GEESLIN SECTION 33
REGISTERED SURVEYOR
Nº 5372



GORDON L. GEESLIN
 LAND SURVEYOR
 810 EAST MARKET STREET
 CELINA, OHIO
 PHONE (419) 586-6155



PERMANENT PARCEL No. _____

Part of: _____ Sec. _____ T. _____ R. _____ Township

Grantor: _____ Area Retained: _____ Acres

Grantee: _____ Area Transferred: _____ Acres

Deed References: _____

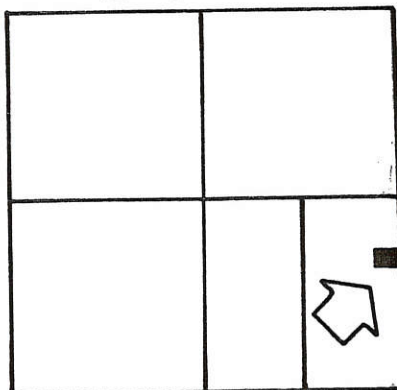
APPROVALS:
 AGENCY: _____ DATE: _____

Board of Health _____ County Sanitary Engineer _____ County Engineer _____

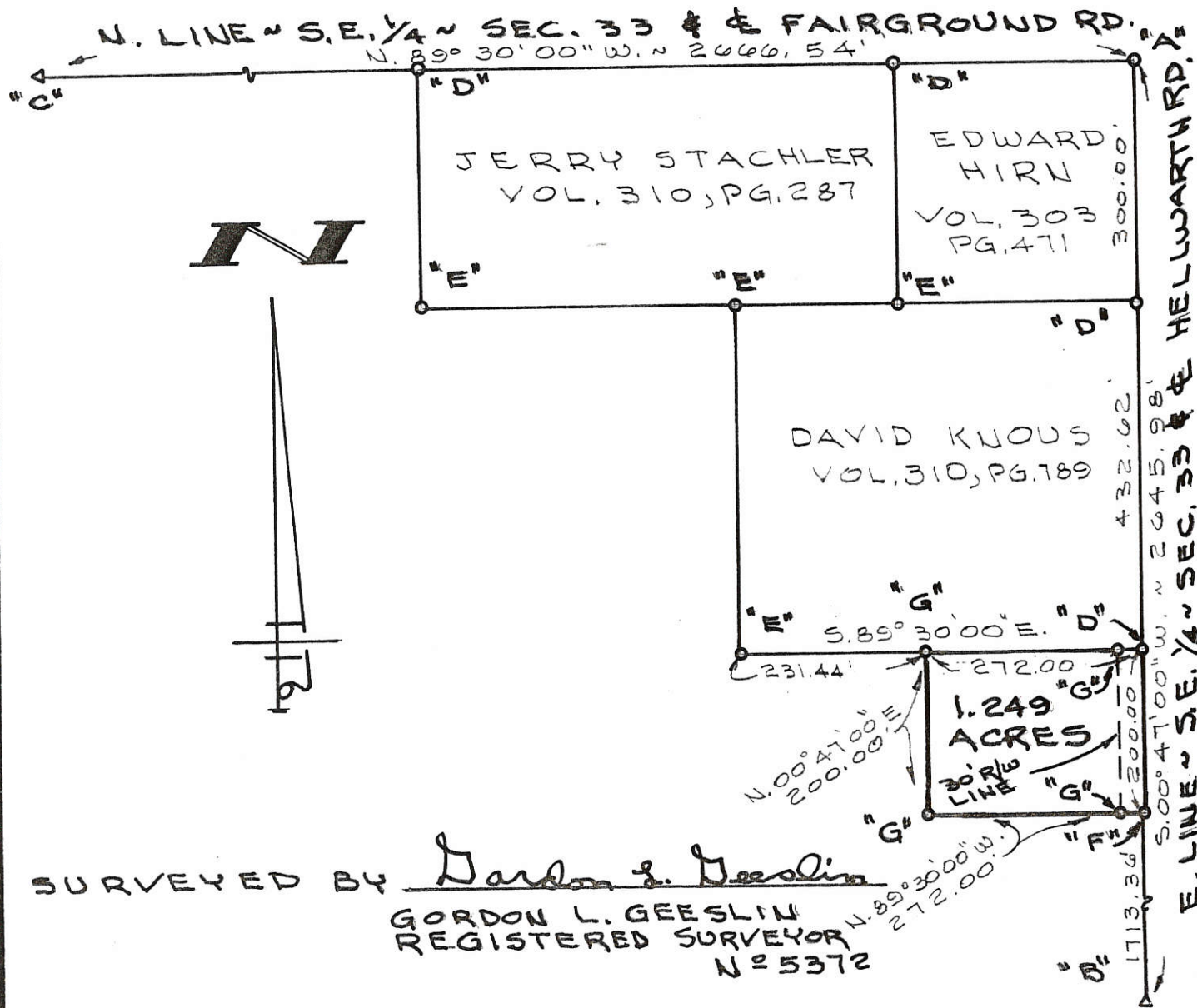
LEGEND

- "A" = IRON BAR AT E. 1/4 POST ~ SEC. 33.
- "B" = STONE AT S.E. COR. ~ SEC. 33.
- "C" = STONE AT CENTER ~ SEC. 33
- "D" = MINE SPIKE FD. FROM PREV. SURVEY.
- "E" = 5/8" IRON BAR FD. FROM PREV. SURVEY.
- "F" = MINE SPIKE SET.

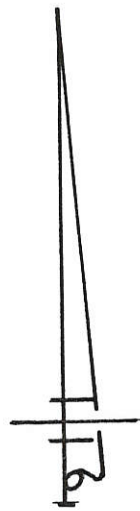
LOCATION SKETCH



SECTION 33



N



SURVEYED BY Gordon L. Geeslin
 GORDON L. GEESLIN
 REGISTERED SURVEYOR
 N# 5372

FILED IN SURVEY BOOK

PRENGER SURVEY

PART OF THE E. 1/2 OF THE S.E. 1/4 OF SEC. 33, TOWN 5 SOUTH, RANGE 2 EAST (JEFFERSON TWP.), MERCER COUNTY, OHIO.
 AUGUST 4, 1989
 SCALE 1" = 200'



GORDON L. GEESLIN
 LAND SURVEYOR
 810 EAST MARKET STREET
 CELINA, OHIO
 PHONE (419) 586-6155



PERMANENT PARCEL No. _____

Part of: _____ Sec. _____ T _____ R _____ Township

Grantor: _____ Area Retained: _____ Acres

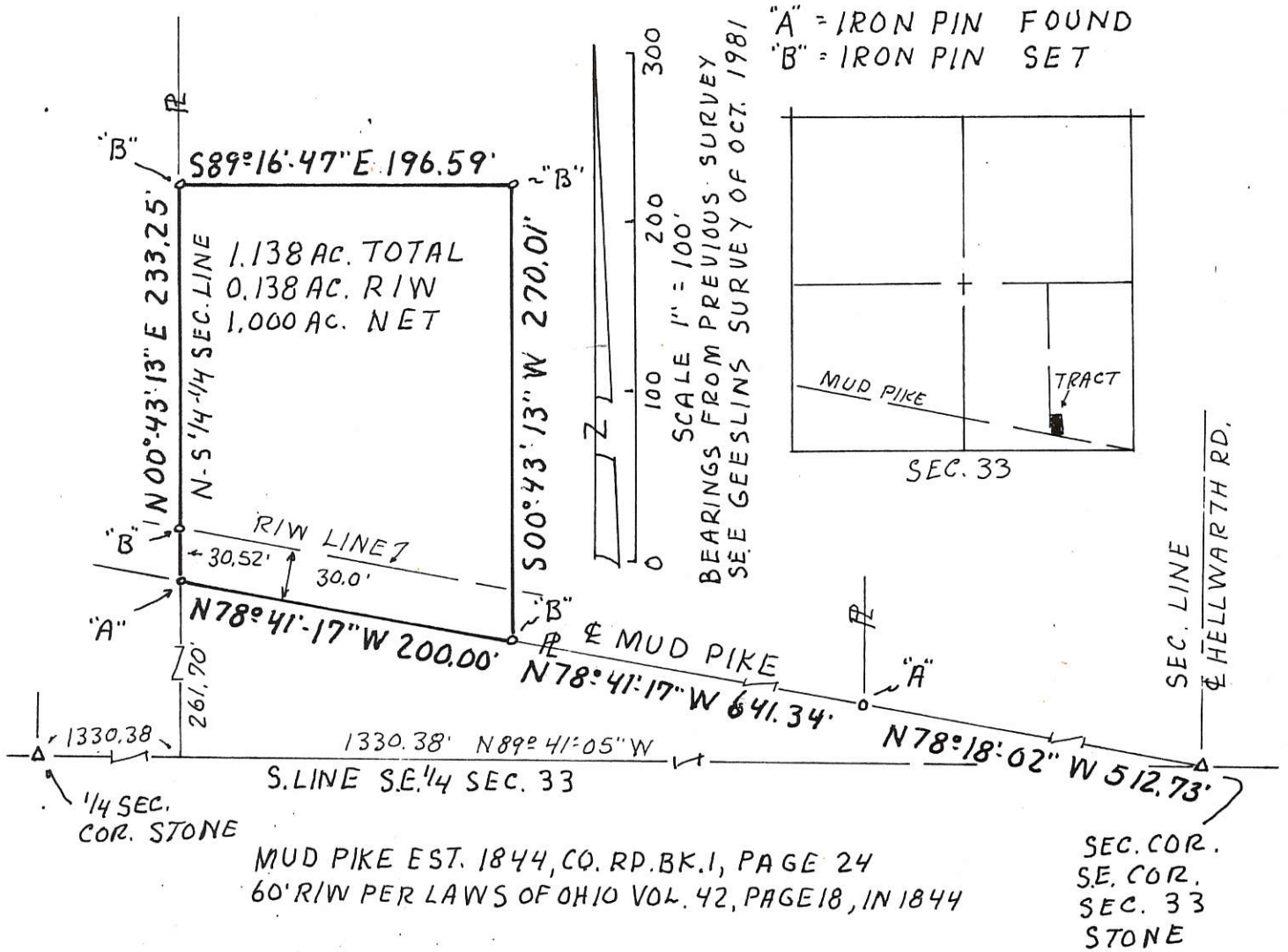
Grantee: _____ Area Transferred: _____ Acres

Deed References: _____

APPROVALS:

AGENCY: _____	Board of Health	County Sanitary Engineer	County Engineer
DATE: _____			


SURVEY OF 1.138 AC. TRACT IN THE SE¹/₄ OF THE SE¹/₄ OF SEC. 33, T 5 S, R 2 E
SITUATED IN JEFFERSON TWP., MERCER CO., OHIO.
OWNER: RICHARD F. SIEFRING
DEED REF.: VOL. 308, PAGE 804 (53.963 AC. M/L)
TO CREATE A SINGLE FAMILY RESIDENCE TRACT.



SURVEYED MAY 8, 1990

Alvin J. Spraley
BY ALVIN J. SPRALEY
REG. SURVEYOR No. 5016
NORTH STAR, OHIO

FILED IN SURVEY BOOK



PERMANENT PARCEL No	_____
Part of: SE ¹ / ₄ Sec. 33 T 5 S R 2 E JEFFERSON Township	
Grantor: R. SIEFRING Area Retained: 52.825± Acres	
Grantee: _____ Area Transferred: 1.138 Acres	
Deed References: VOL. 308, PAGE 804	
APPROVALS:	
AGENCY: Board of Health	County Sanitary Engineer
DATE:	County Engineer

LEGEND

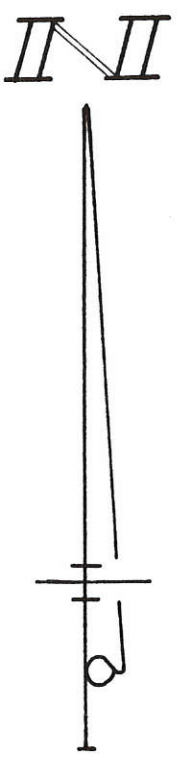
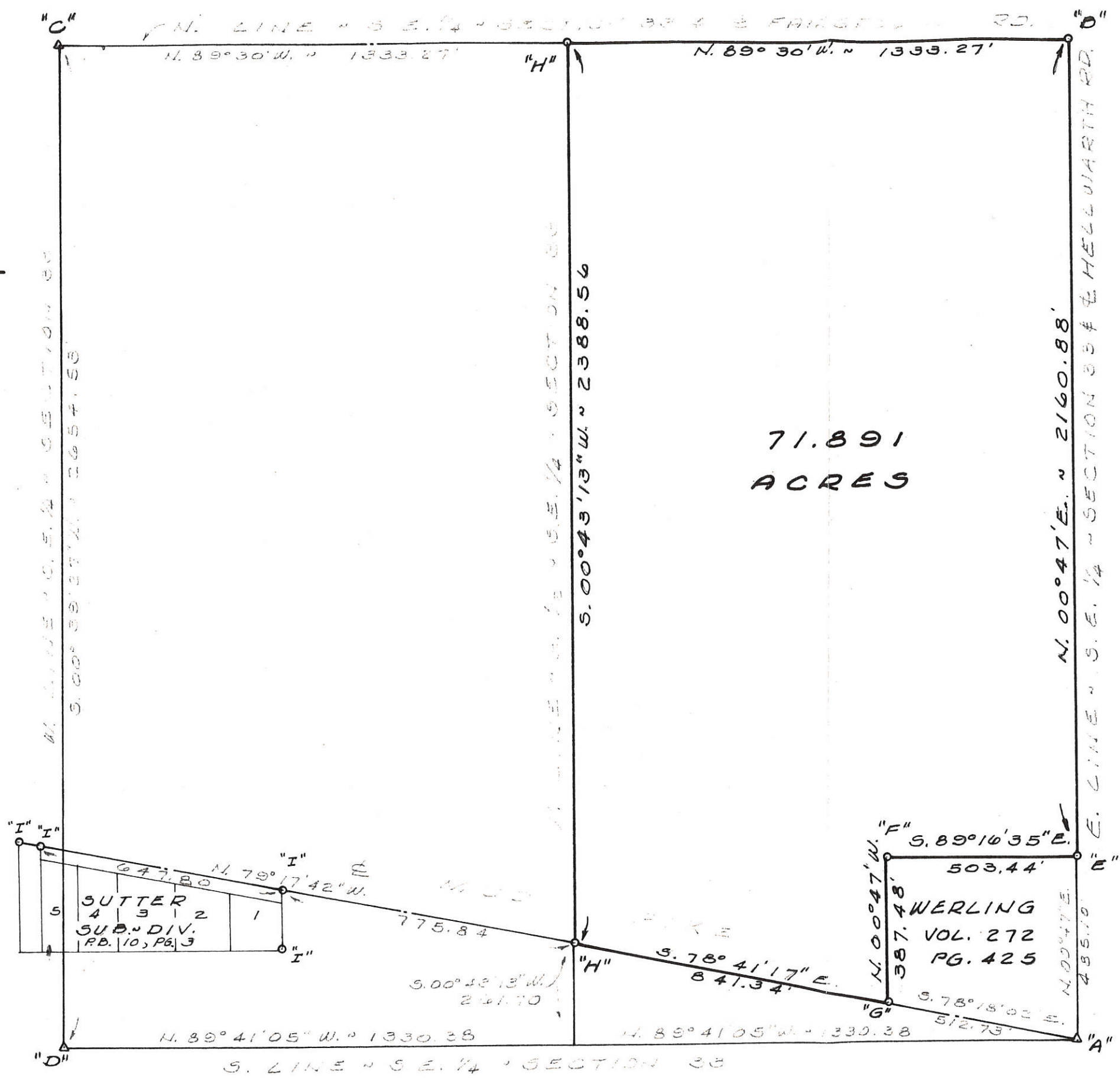
- "A" = STONE @ S. E. COR. - SEC. 33.
- "B" = 5/8" IRON BAR OVER IRON PIPE @ N. E. COR. - S. E. 1/4 - SEC. 33.
- "C" = STONE @ CENTER - SEC. 33.
- "D" = STONE @ S. W. COR. - S. E. 1/4 - SEC. 33 (SEE PLAT BOOK 10, PG. 3)
- "E" = R.R. SPIKE FD. SEE ENGRS TUBE 18, DWS 16.
- "F" = IRON PIPE FD.
- "G" = HARROW TOOTH " " " "
- "H" = RAILROAD SPIKE SET.
- "I" = POINT FD. FROM SITTER SUB-DIV. PAT

SURVEYED BY Gordon L. Geeslin
 GORDON L. GEESLIN
 REGISTERED SURVEYOR
 NO 5372
 540 E. MARKET ST.
 CELINA, OHIO 45822

PEASE ESTATE SURVEY
 PART OF THE E. 1/2 OF
 THE S. E. 1/4 OF SECTION
 33, TOWN 5 SOUTH, RANGE
 2 EAST (JEFFERSON TWP.),
 MERCER COUNTY, OHIO.

OCTOBER, 1981 SCALE 1"=300'

71.891
 ACRES



SURVEYED BY

James W. Geeslin
JAMES W. GEESLIN
P.S. No. 7764

LEGEND

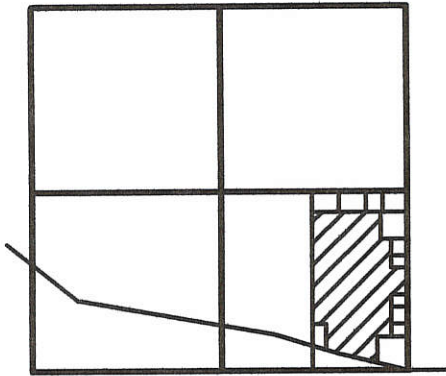
- △ = HARROW TOOTH SPIKE FOUND.
- ⊘ = IRON PIPE FOUND.
- ⊙ = RAILROAD SPIKE FOUND.
- = 5/8 INCH IRON BAR FOUND.
- ▲ = P.K. NAIL FOUND.

N.W. COR.- E. 1/2-
S.E. 1/4- SEC. 33


N. LINE - S.E. 1/4 - SECTION 33 & ♪ FAIRGROUND RD.

E. 1/4 PT.-
SEC. 33

LOCATION SKETCH



SECTION 33

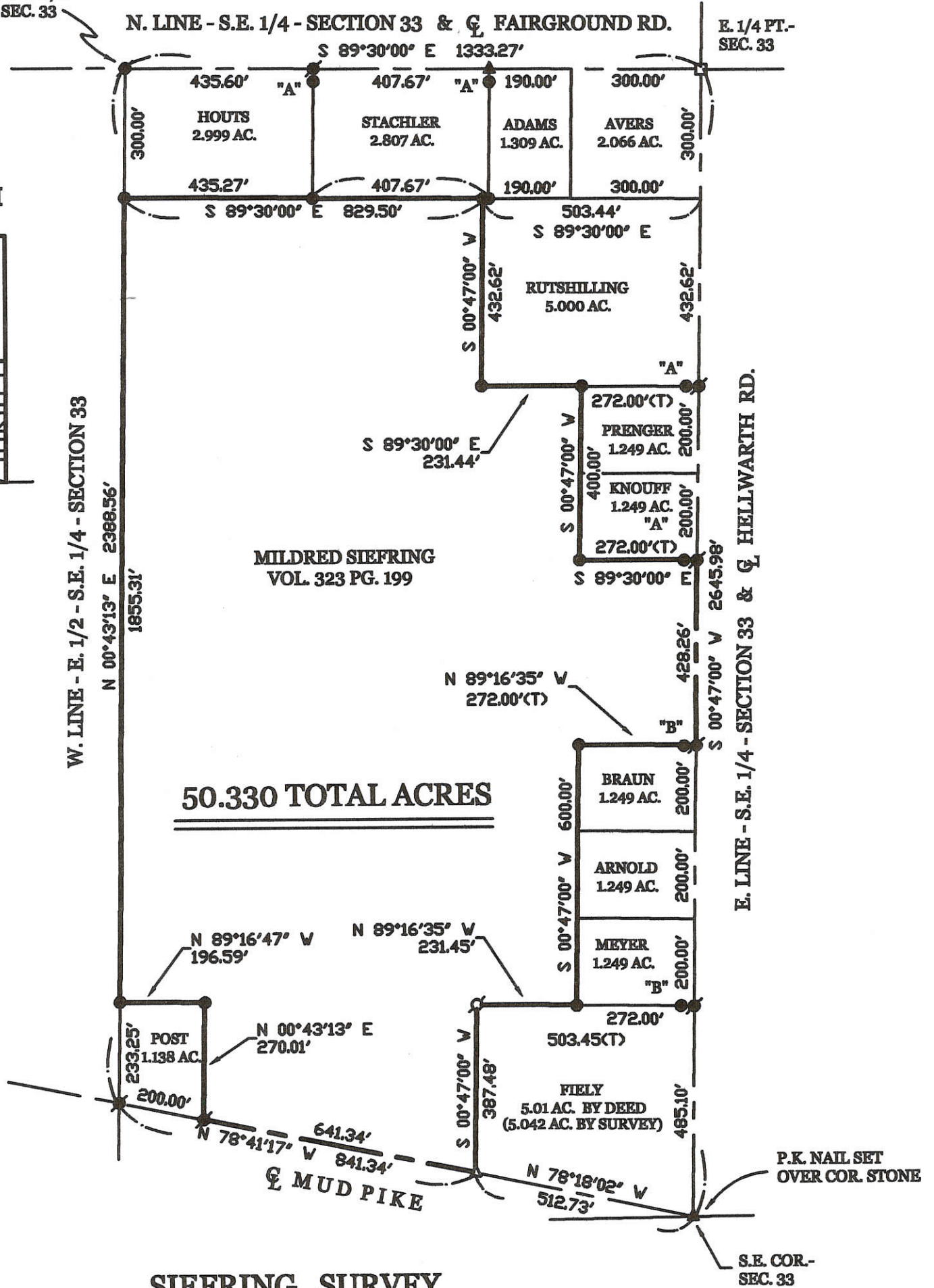


W. LINE - E. 1/2 - S.E. 1/4 - SECTION 33
N 00°43'13" E 2388.56'
1855.31'

MILDRED SIEFRING
VOL. 323 PG. 199

50.330 TOTAL ACRES

E. LINE - S.E. 1/4 - SECTION 33 & ♪ HELLWARTH RD.



SIEFRING SURVEY

PART OF THE E. 1/2 OF THE S.E. 1/4 - SECTION 33, TOWN 5 SOUTH, RANGE 2 EAST, (JEFFERSON TOWNSHIP),
MERCER COUNTY, OHIO.

SEPTEMBER 29, 2005




SCALE 1" = 300'

**GEESLIN
LAND SURVEYING**

P.O. BOX 422
CELINA, OHIO

PHONE (419) 586-6155
FAX (419) 678-9332



PERMANENT
PARCEL No. _____

Part of: _____ Sec. _____ T. _____ R. _____ Township

Grantor: _____ Area Retained: _____ Acres

Grantee: _____ Area Transferred: _____ Acres

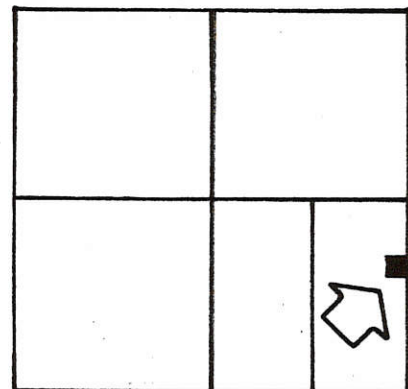
Deed References: _____

APPROVALS:			
AGENCY:	Board of Health	Township Zoning Officer	County Engineer
DATE:			

05-14
05-33-400-016 ✓

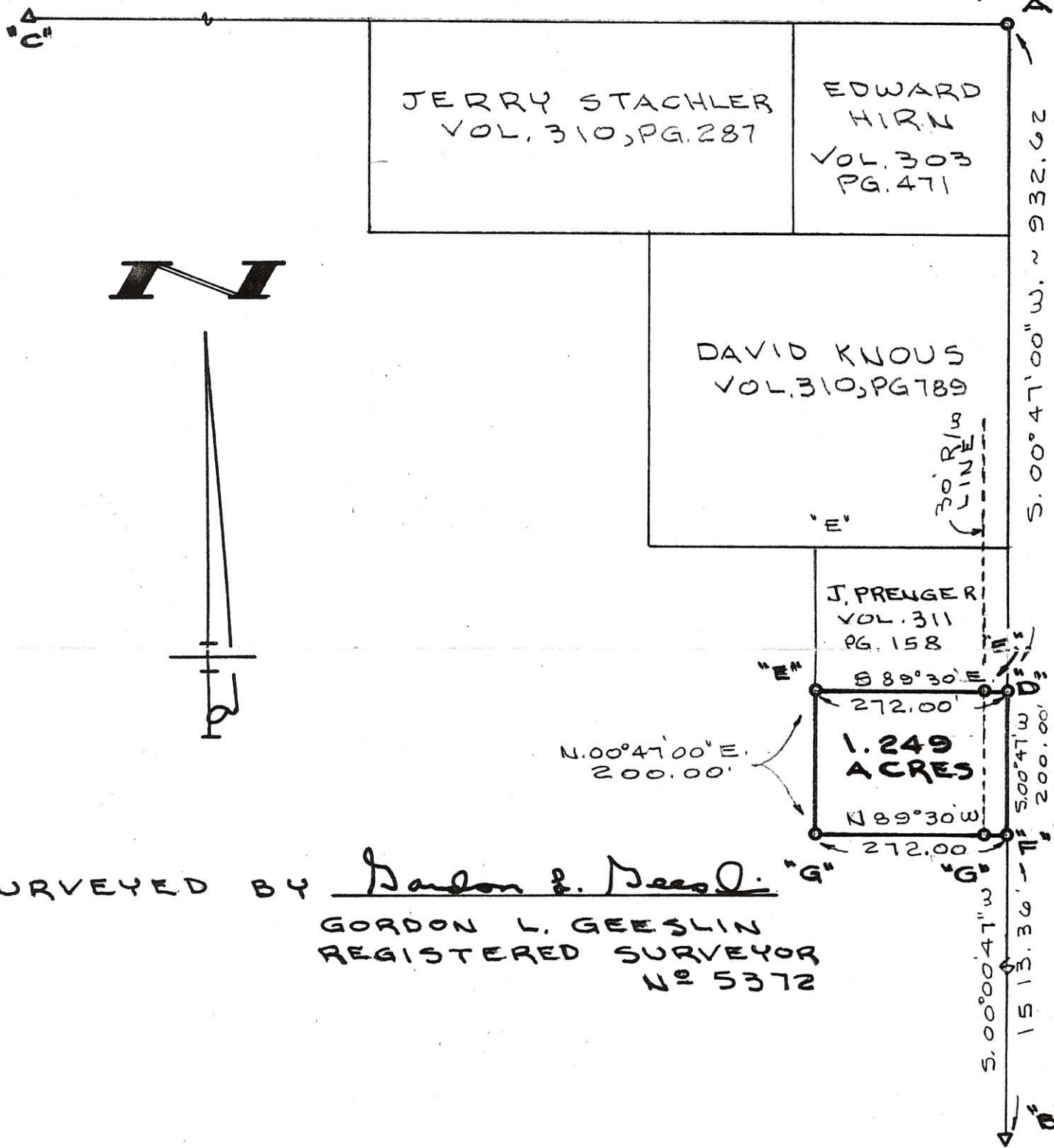
LEGEND

- "A" = IRON BAR AT E. 1/4 POST ~ SEC. 33.
- "B" = STONE AT S.E. COR. ~ SEC. 33.
- "C" = STONE AT CENTER ~ SEC. 33
- "D" = MINE SPIKE FD. FROM PREV. SURVEY
- "E" = 5/8" IRON BAR FD. FROM PREV. SURVEY
- "F" = MINE SPIKE SET.
- "G" = 5/8" X 30" IRON BAR SET



SECTION 33

N. LINE ~ S.E. 1/4 ~ SEC. 33 & E FAIRGROUND RD. "A"




SURVEYED BY Gordon L. Geeslin "G"
GORDON L. GEESLIN
REGISTERED SURVEYOR
NO 5372

SIEFFRING SURVEY

PART OF THE E. 1/2 OF THE S.E. 1/4 OF SEC. 33, TOWN 5 SOUTH, RANGE 2 EAST (JEFFERSON TWP.), MERCER COUNTY, OHIO.

JUNE 14, 1993

SCALE 1" = 200'




GORDON L. GEESLIN

LAND SURVEYOR
810 EAST MARKET STREET
CELINA, OHIO
PHONE (419) 586-6155

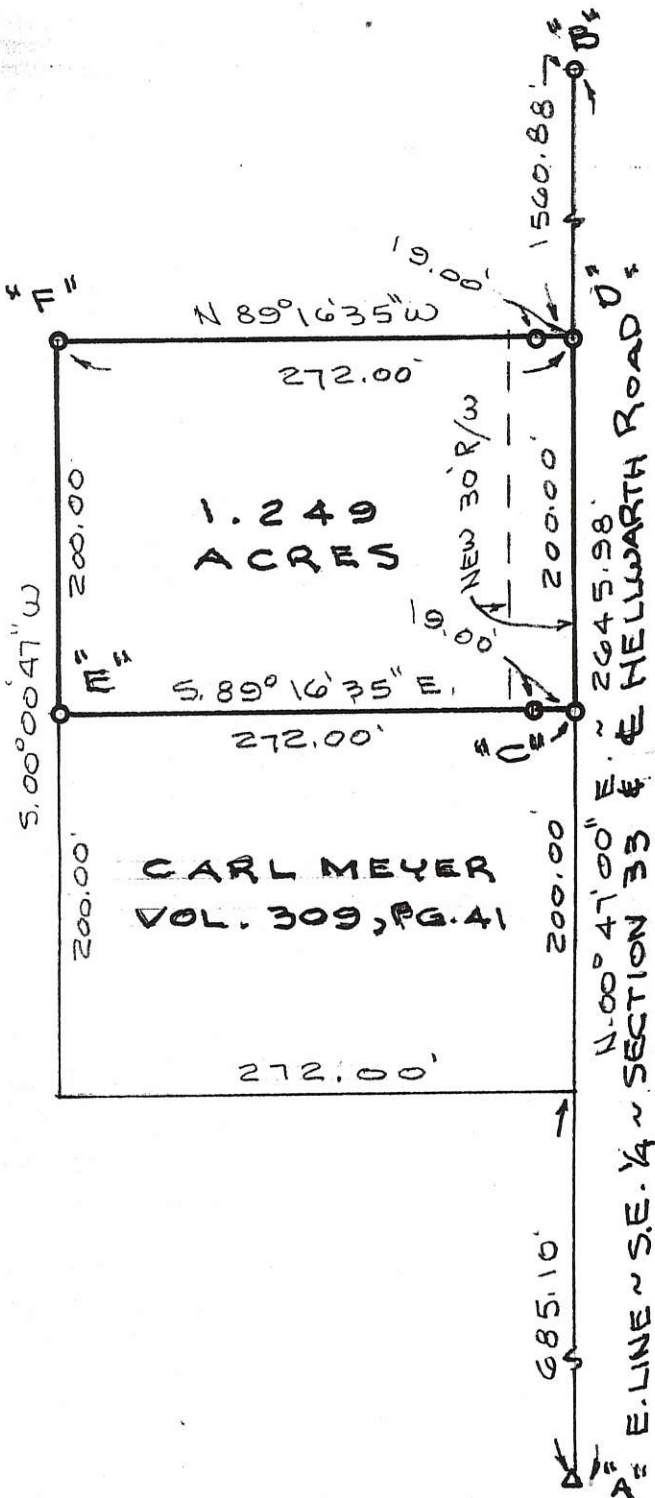


PERMANENT PARCEL No. _____		
Part of: _____ Sec. _____ T _____ R _____ Township		
Grantor: _____		Area Retained: _____ Acres
Grantee: _____		Area Transferred: _____ Acres
Deed References: _____		
APPROVALS:	_____	_____
AGENCY:	Board of Health	County Sanitary Engineer
DATE:	_____	County Engineer

LOCATION SKETCH



SECTION 33



LEGEND

- "A" = STONE @ S.E. COR. ~ SEC. 33.
- "B" = 5/8" IRON BAR AT E. 1/4 POST ~ SEC. 33.
- "C" = MINE SPIKE FOUND
- "D" = MINE SPIKE SET.
- "E" = 5/8" IRON BAR FOUND
- "F" = 5/8" X 30" IRON BAR SET

NOTE

THE E. LINE OF THE S.E. 1/4 WAS ASSUMED TO BEAR N. 00° 47' 00" E. ALL OTHER BEARINGS WERE CALCULATED FROM ANGLES TURNED.

SIEFRING HAS 52.714 ACRES REMAINING (BY DEED) AFTER THIS TRANSFER

SURVEYED BY

Gordon L. Geeslin

GORDON L. GEESLIN
REGISTERED SURVEYOR NO. 5372


SIEFRING SURVEY

PART OF THE E. 1/2 OF THE S.E. 1/4 OF SECTION 33, TOWN 5 SOUTH, RANGE 2 EAST (JEFFERSON TOWNSHIP), MERCER COUNTY, OHIO.

MARCH 4, 1993



GORDON L. GEESLIN
LAND SURVEYOR
810 EAST MARKET STREET
CELINA, OHIO
PHONE (419) 586-6155



PERMANENT PARCEL No. _____

Part of: _____ Sec. _____ T _____ R _____ Township

Grantor: _____ Area Retained: _____ Acres

Grantee: _____ Area Transferred: _____ Acres

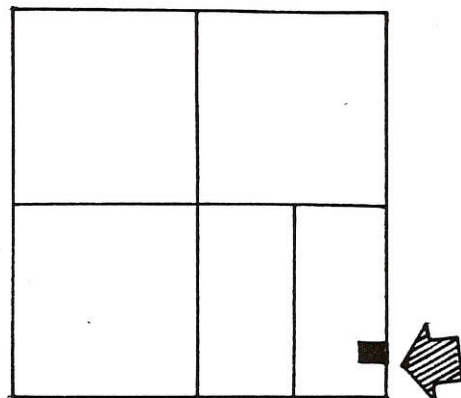
Deed References: _____

APPROVALS:
AGENCY: _____ DATE: _____

Board of Health County Sanitary Engineer County Engineer

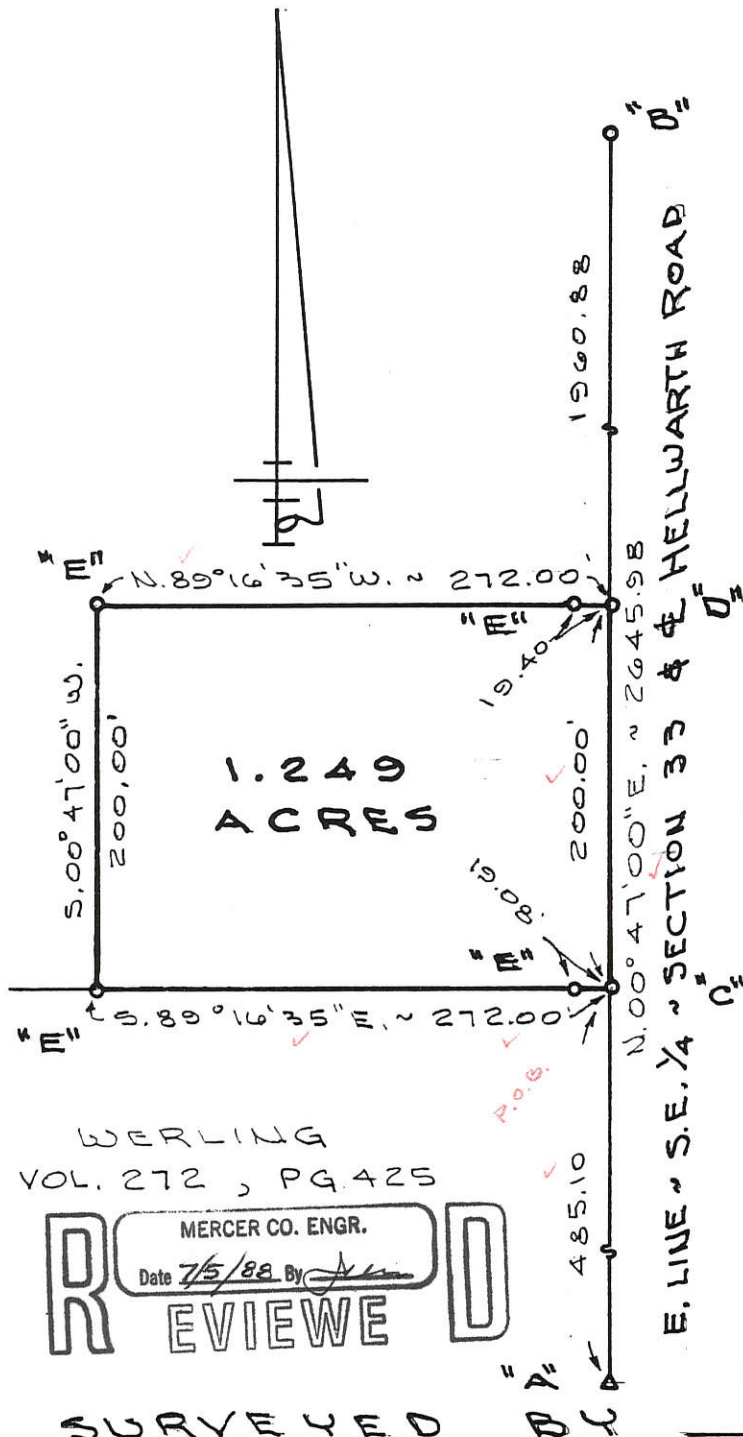
05-33-400-020 05-4 ✓

LOCATION SKETCH



SECTION 33

II II



LEGEND

- "A" = CORNER STONE @ S.E. COR. ~ SEC. 33.
- "B" = 5/8" IRON BAR @ E. 1/4 POST ~ SECTION 33
- "C" = RAILROAD SPIKE FOUND.
- "D" = MINE SPIKE SET.
- "E" = 5/8" X 30" IRON BAR SET.

THE EAST LINE OF THE SOUTH-EAST QUARTER WAS ASSUMED TO BEAR N.00° 47' E, ALL OTHER BEARINGS WERE CALCULATED FROM ANGLES TURNED.

WERLING
VOL. 272, PG 425

MERCER CO. ENGR.
Date 7/5/88 By [Signature]
REVIEWED

MERCER CO. ENGR.
Date 7/5/88 By [Signature]
RECEIVED

SURVEYED

ARNOLD

SURVEY

PART OF THE E. 1/2 OF THE S.E. 1/4 OF SECTION 33, TOWN 5 SOUTH, RANGE 2 EAST (JEFFERSON TOWNSHIP), MERCER COUNTY, OHIO.

JULY 2, 1988

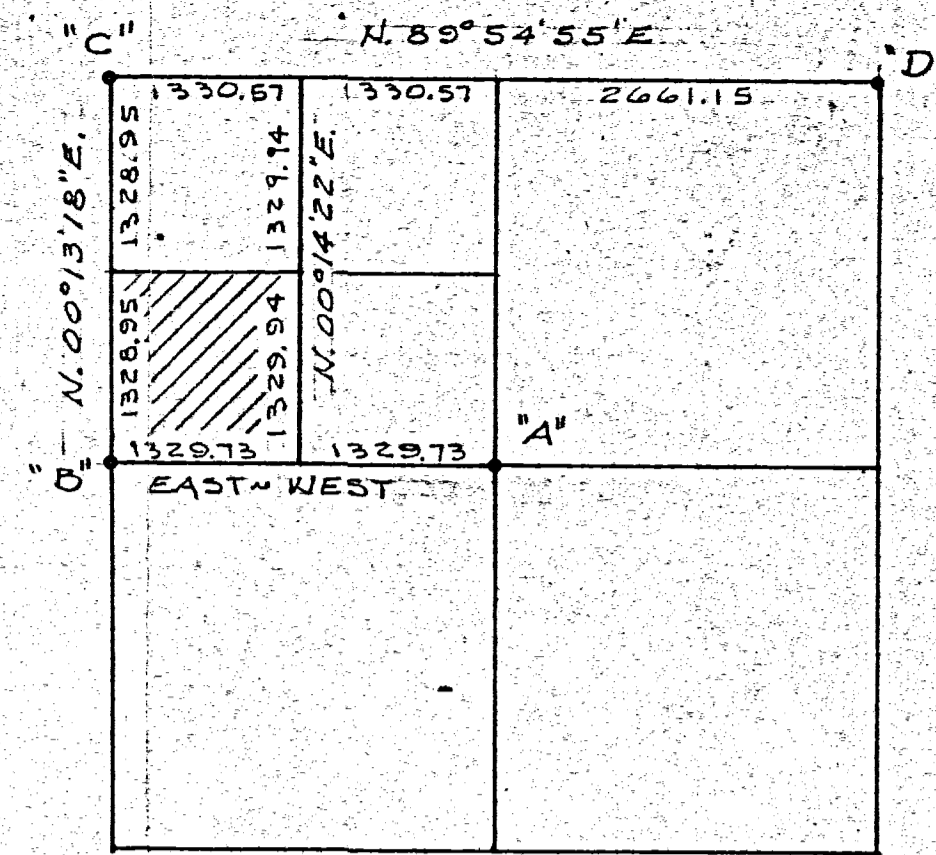
SCALE 1" = 100'

Gordon L. Gesslin
GORDON L. GESSLIN
REGISTERED SURVEYOR
No. 53275
DATE OF OHIO SURVEYOR

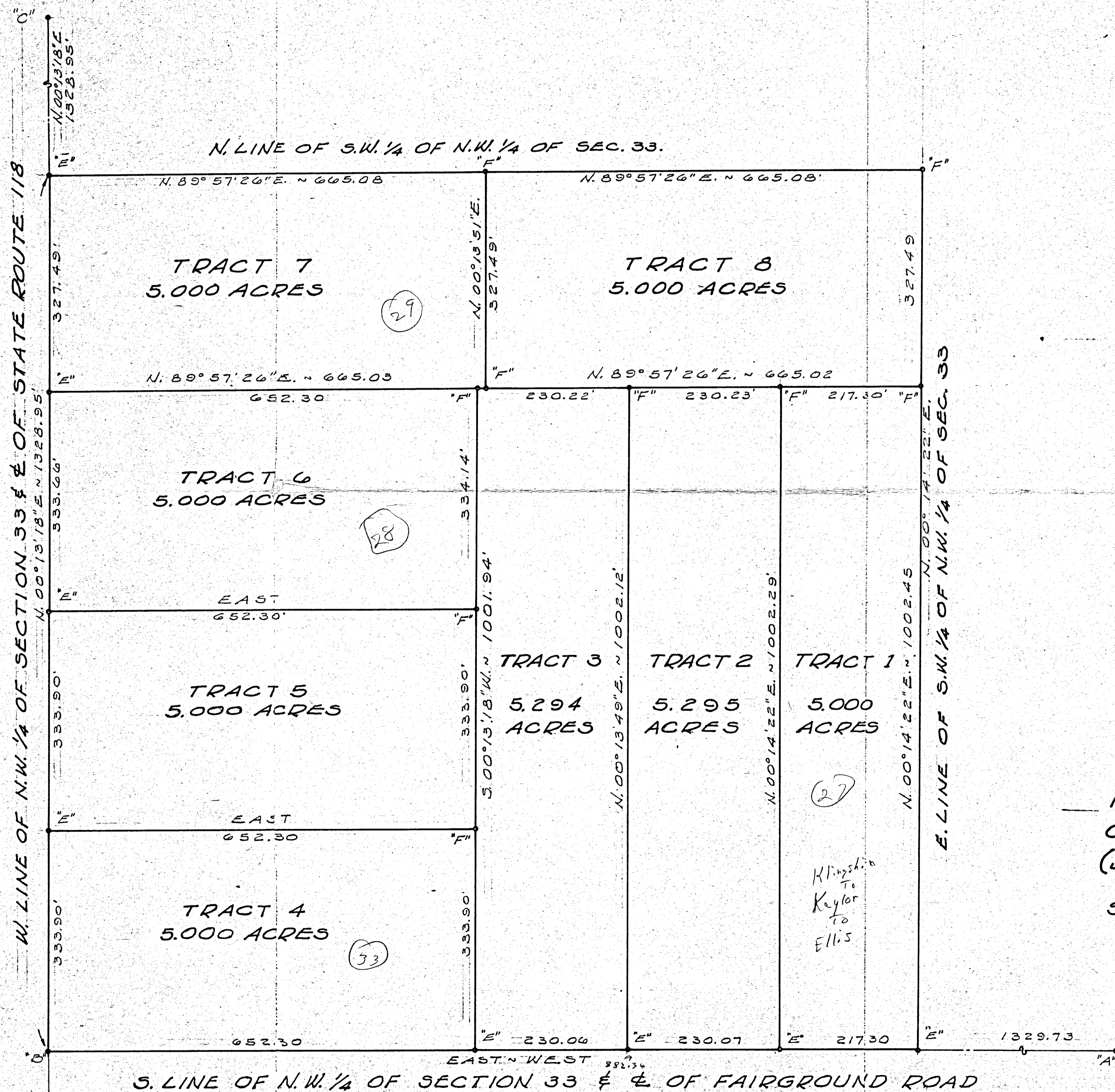
Book 5
PAGE 157

NOTES:

- (1) THE E. LINE OF THE S.W. 1/4 OF THE N.W. 1/4, AS SURVEYED, LIES 2'-4" EAST OF THE LINE OF OCCUPANCY. THERE IS A POSSIBILITY OF TITLE BY ADVERSE POSSESSION.
- (2) THE S. LINE OF THE N.W. 1/4 OF SEC. 33 WAS ASSUMED TO BEAR EAST-WEST. ALL OTHER BEARINGS WERE CALCULATED FROM ANGLES TURNED AND DISTANCES MEASURED.



SECTION 33, T.5S., R.2E.
SKETCH SHOWING DETERMINATION
OF S.W. 1/4 OF N.W. 1/4 OF SEC. 33.



LEGEND

- "A" = STONE @ CENTER OF SECTION 33.
- "B" = STONE @ W. 1/4 PT. OF SECTION 33.
- "C" = STONE @ N. W. COR. OF SECTION 33.
- "D" = STONE @ N.E. COR. OF SECTION 33.
- "E" = RAILROAD SPIKE SET.
- "F" = 5/8 INCH IRON BAR SET.


KAYLOR SURVEY OF THE S.W. 1/4 OF THE N.W. 1/4
OF SECTION 33, TOWN 5 SOUTH, RANGE 2 EAST,
(JEFFERSON TOWNSHIP), MERCER COUNTY, OHIO.

SEPTEMBER, 1976

SCALE 1"=100'

SURVEYED BY Gordon L. Geeslin
GORDON L. GEESLIN
REGISTERED SURVEYOR 5372

DRAWN BY	
DATE	
CHECKED BY	
REVISION DATE	
COMM. NO.	
SHEET NO.	



0533400006

00008
00005
00024
00033
01427

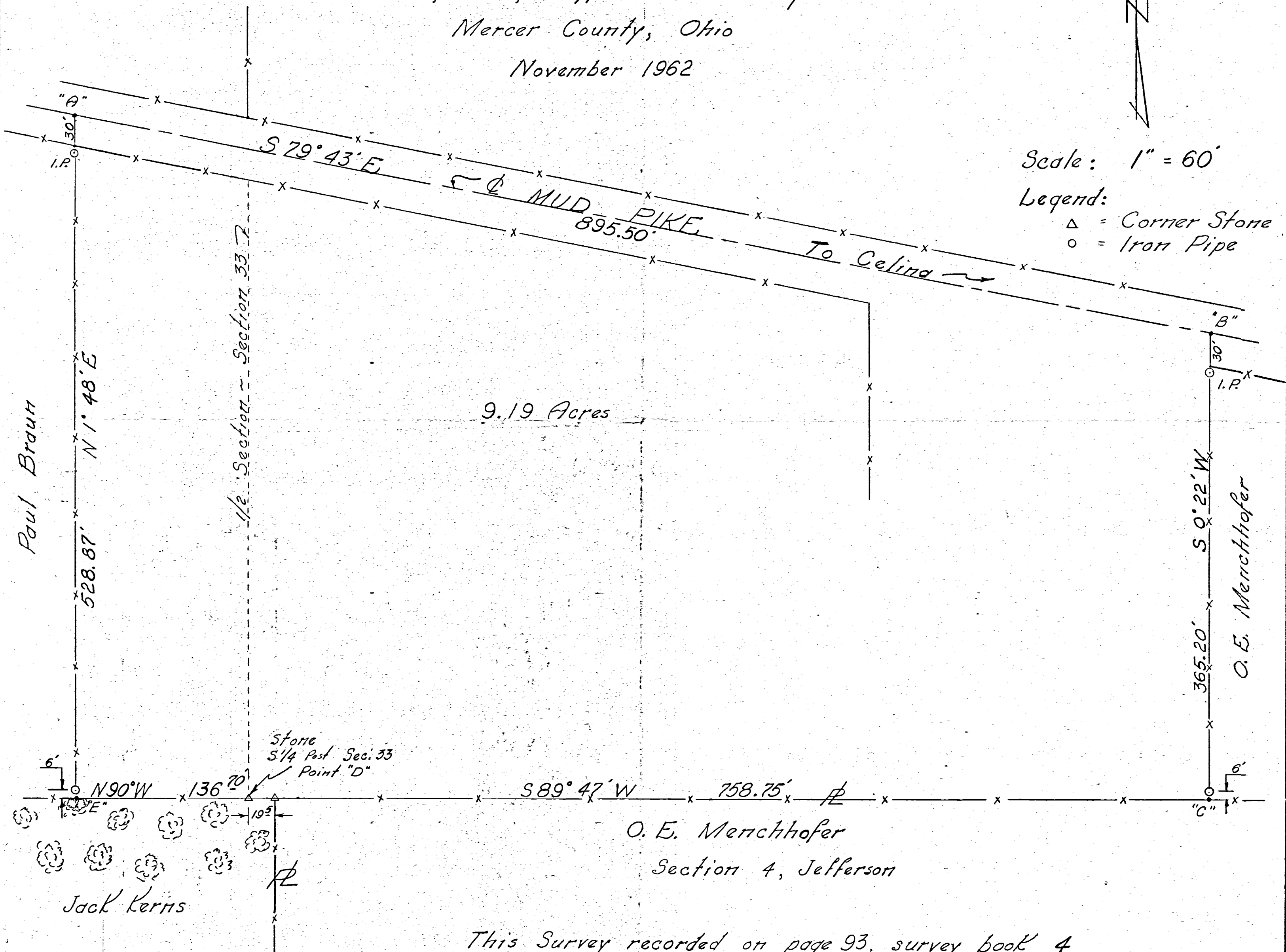
P. J. BRAUN SURVEY
 Part E 1/2 SW & Part W 1/2 SE, Sec. 33
 T5S, R2E, Jefferson Township
 Mercer County, Ohio
 November 1962



Scale: 1" = 60'

Legend:

- △ = Corner Stone
- = Iron Pipe

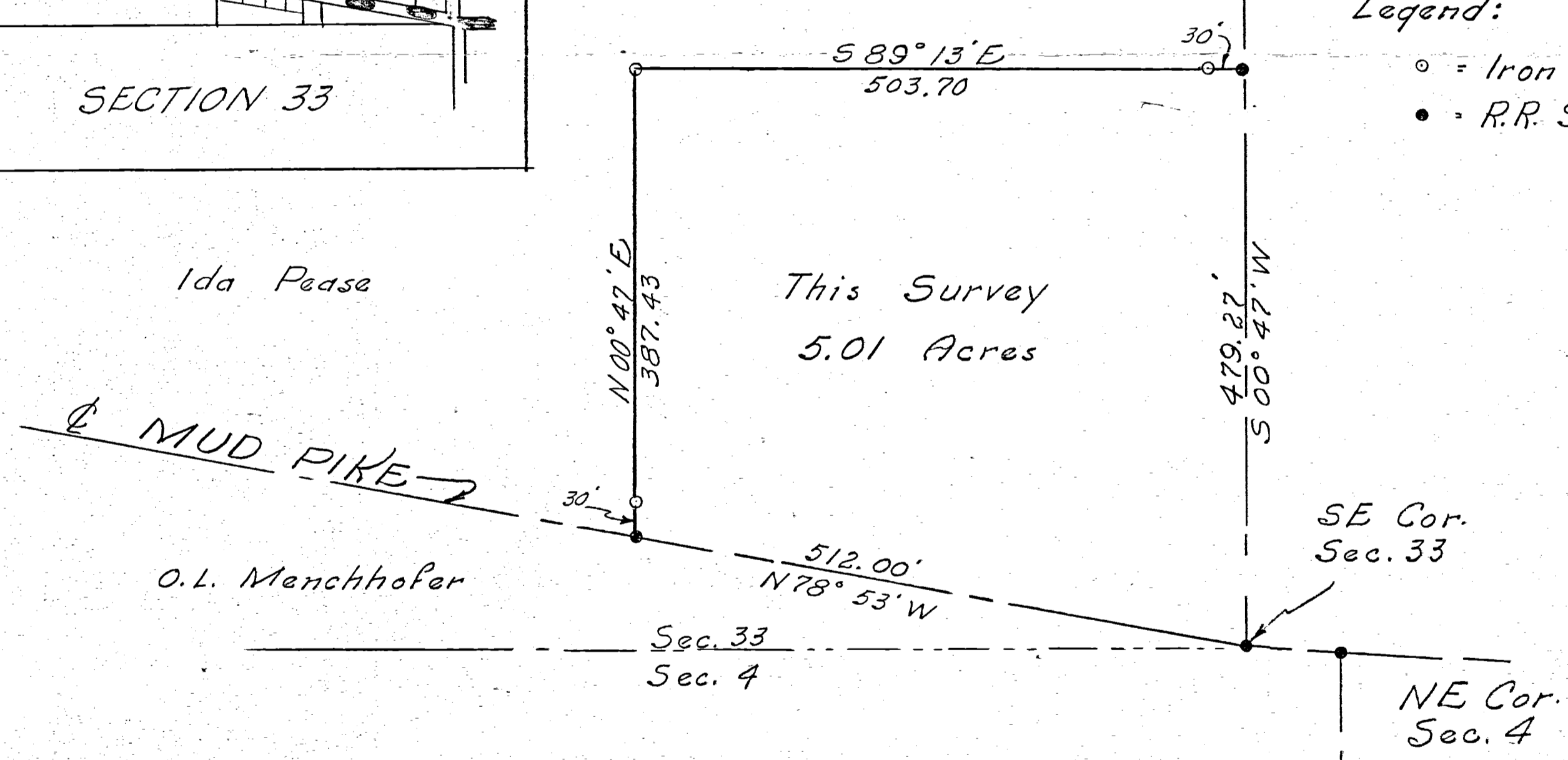

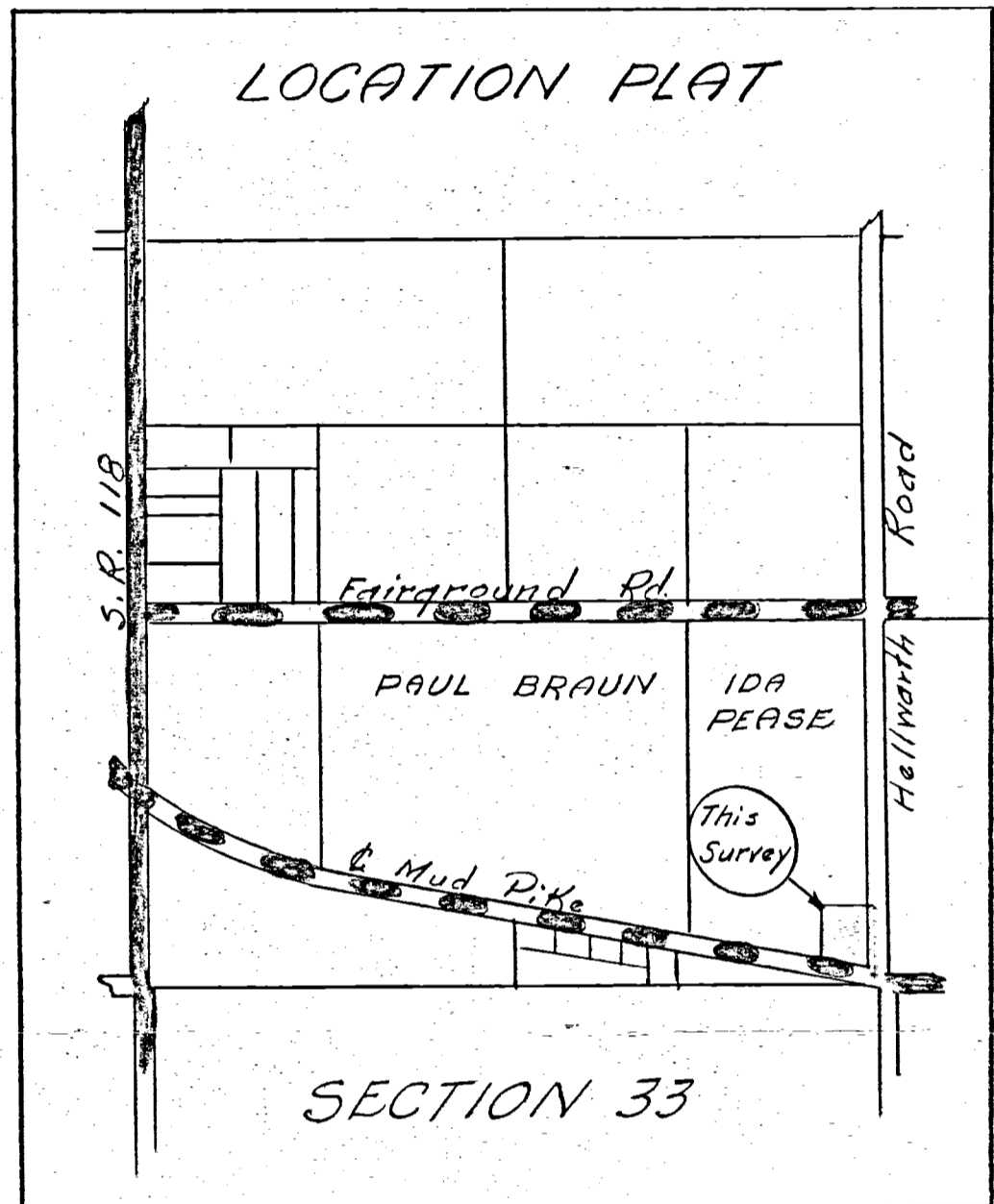


O. E. Merchhofer
 Section 4, Jefferson

This Survey recorded on page 93, survey book 4
 Mercer County Engineers Office

P.E. B.N.

PEASE SURVEY
 PT. E¹/₂ SE¹/₄ SEC. 33, T5S, R2E
 JEFFERSON TOWNSHIP
 MERCER CO., OHIO
 APRIL 1978




Scale: 1" = 100'
 Legend:
 ○ = Iron Pipe
 ● = R.R. Spike

SURVEYOR'S CERTIFICATE:

This survey at the request of, and for the exclusive use of, Ida Pease.
 I hereby certify this survey showing stakes and markers to be correct to the best of my knowledge and belief.

4/12/78
 Date

B. R. Gebhart
 B. R. Gebhart, Surveyor No. 43902



SURVEY No. _____ In Town 55 of Range 2E East. Plat and Notes of Survey made by me on the _____ day of November, A. D. 1962, in Sec. 33, Town 55, of Range 2E, at the instance of

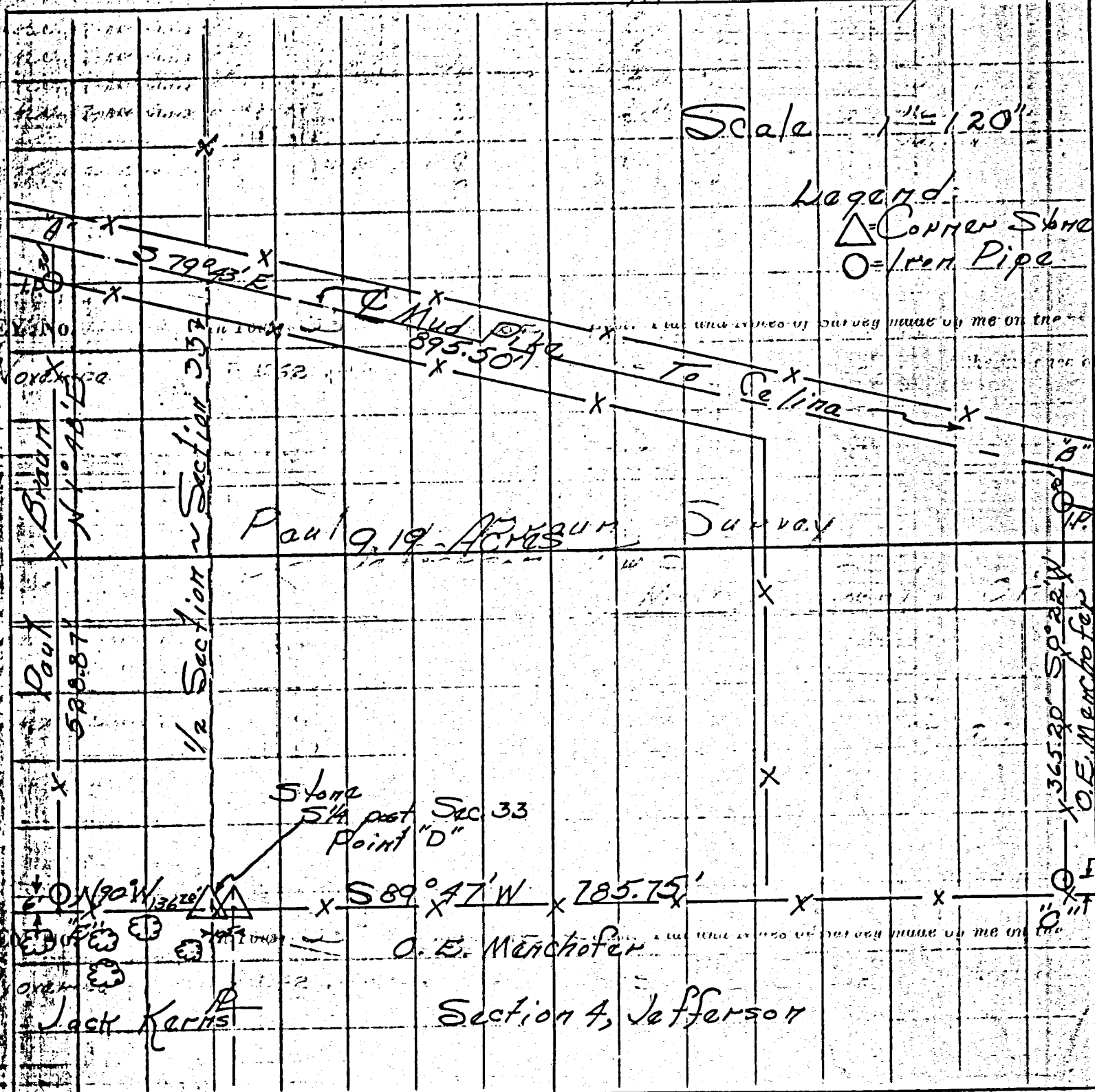
JEFFERSON Twp Book 4

The Johnson-Watson Co., Dayton, Ohio—N-7609

Paul J. Braum Survey
JEFFERSON TWP
N. MERCER COUNTY, OHIO

Scale 1" = 120'

Legend:
△ = Copper Stake
○ = Iron Pipe



SURVEY No. _____ of _____

Paul Braum
N 10° 40' E
520.87'

1/2 Section 33
Section 33

Paul J. Braum Survey
9.19 ACRES

Stone 5/8\"/>

S 89° 47' W x 785.75'

O. E. Menchofer

Jack Kerns

Section 4, Jefferson

S 365.20' S 90° 00' W
O. E. Menchofer

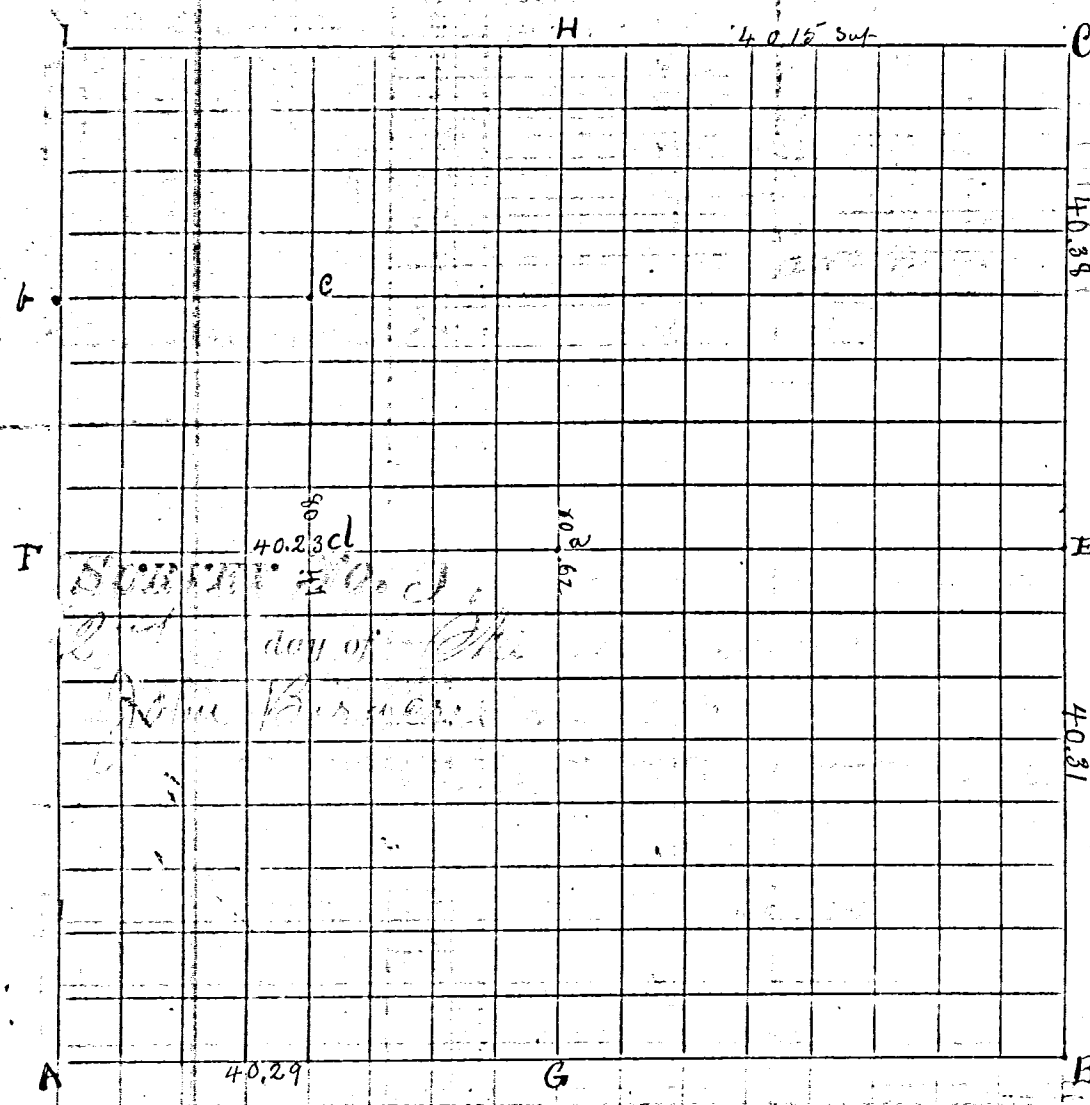
SURVEY BY RAY EBLEN
D. M. V. O. M.

Paul J. Braum

BOOK 2

Jefferson

SURVEY No. 57 In Town 5 of Range 2 East. Plat and Notes of Survey made by me on the 2nd day of March, A. D. 1874, in Sec. 33, Town 5, of Range 2, at the instance of John Biraere et al



CONDITION OF ORIGINAL CORNERS.

H. N 1/4 P find both old witness trees Standing Stone 17x8x7

ORIGINAL CORNERS.

... find both old witness trees Standing Stone 17x8x7

CORNERS DESCRIBED.	BEARING TREES.	D.	Course.	Dist.	BEARING TREES ETC.	D.	Course.	Dist.
G	Small double burr. o.	4	S 84 E	26				
a Center of tree	Beech	16	S 64 E	76 1/2	Ash	8	S 46 W	69
F W 1/4 P Stone 17x12x8	White oak	12	N 41 E	115				
b Stone 16x9x9	white oak	9	N 48 E	53	Red oak	16	S 76 E	63
c Stone 16x7x5	Red oak	12	N 14 1/2 W	25 1/2	Maple	14	S 60 1/2 E	48 1/2
d Stone 18x12x10	Beech	27	S 46 E	59	Beech	14	S 5 1/2 W	37

I certify the above to be correct to the best of my knowledge and belief.

J. H. Randabaugh
County Surveyor


49

1870 B. Albery et al, Sec 33, T-5-S, R-2-E, Jefferson Twp.

Survey Blk 3 19 49

OS-H

MERCER COUNTY.



Indexed in Jefferson Co

ROAD RECORD

Plot and Notes of Survey made by me in Sec 33 S 2 E
 on the 31st day of Oct 1870 at the Instance of Baldwin Alberry
 Chairman Sworn Wm H Burr and John Fetter
 Co. W line N 89 W and at right angle

- A Stone by me in Sur in Sec 2. Jan 1866
 Hickory 38 S 60 4 W 58 1/2 Black Walnut 2 N 88 E 46 1/2
- B Stone 1.6.10.7
- C Stone 12.6.6. in Survey in Sec 28
 Hickory 6 N 68 4 W 26 1/2 Burr Oak 12 N 80 E 54 1/2
- D Stake and Stone in Survey in Sec 34 Hickory green N 64 E

- Bush 8 S 43 W 42 1/2
- E 118 West of Stone corner in Town 6 S. N 2 E Burr Oak 36 N 48 E 107 1/2
- F Stake and Stone 11.10.6 Apple tree 7 S 15 1/2 W 47 1/2
- G 1/4 Post line lineated Stake Stone 14.14.8 Pin Oak 5 N 13 W 21 W Ash 8 S 5 W 11

- H Stone by me in former survey
 Hickory 38 S 60 4 W 58 1/2 Black Walnut 2 N 88 E 46 1/2
- D Stone March 1878 White Oak 6 S 6 1/2 E 49 1/2 Elm 13 S 11 W 60 Stone 16.1 2.9
 White Oak 15 N 42 E 164
- I Stake in Survey Oct 7 1881 White Oak 14 N 42 1/2 E 163 1/2
 Red Oak 9 S 74 1/2 E 51 1/2 Hickory 15 N 63 E 52 1/2
- at center on line from J to D Stake to Stone 16.10.10
 Red Oak 18 S 60 1/2 E 63 W Ash 7 S 11 1/2 W 40 W Oak 6 N 44 W 29 1/2
- J Stone Bush 20 N 50 W 31 Bush 24 S 28 W 43 1/2

- No 1 8.75 chs West of I Stake
- " 2 Stake on road center of road White Oak 4 S 5 1/2 E 69
- " 3 being S 79 1/2 E 8.88 1/2 chains from road and 3.90 chs north of I

Copied from note Book no 20 Pages 104 and 105
 The above notes of Survey are correct to the best of my belief
 Stone March 1878 White Oak 6 S 6 1/2 E 49 1/2 Elm 13 S 11 W 60 Stone 16.1 2.9