

0321251005; 0321401013; 0321401002; 0321401004

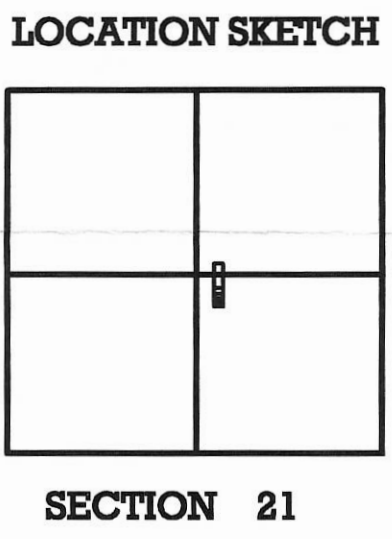
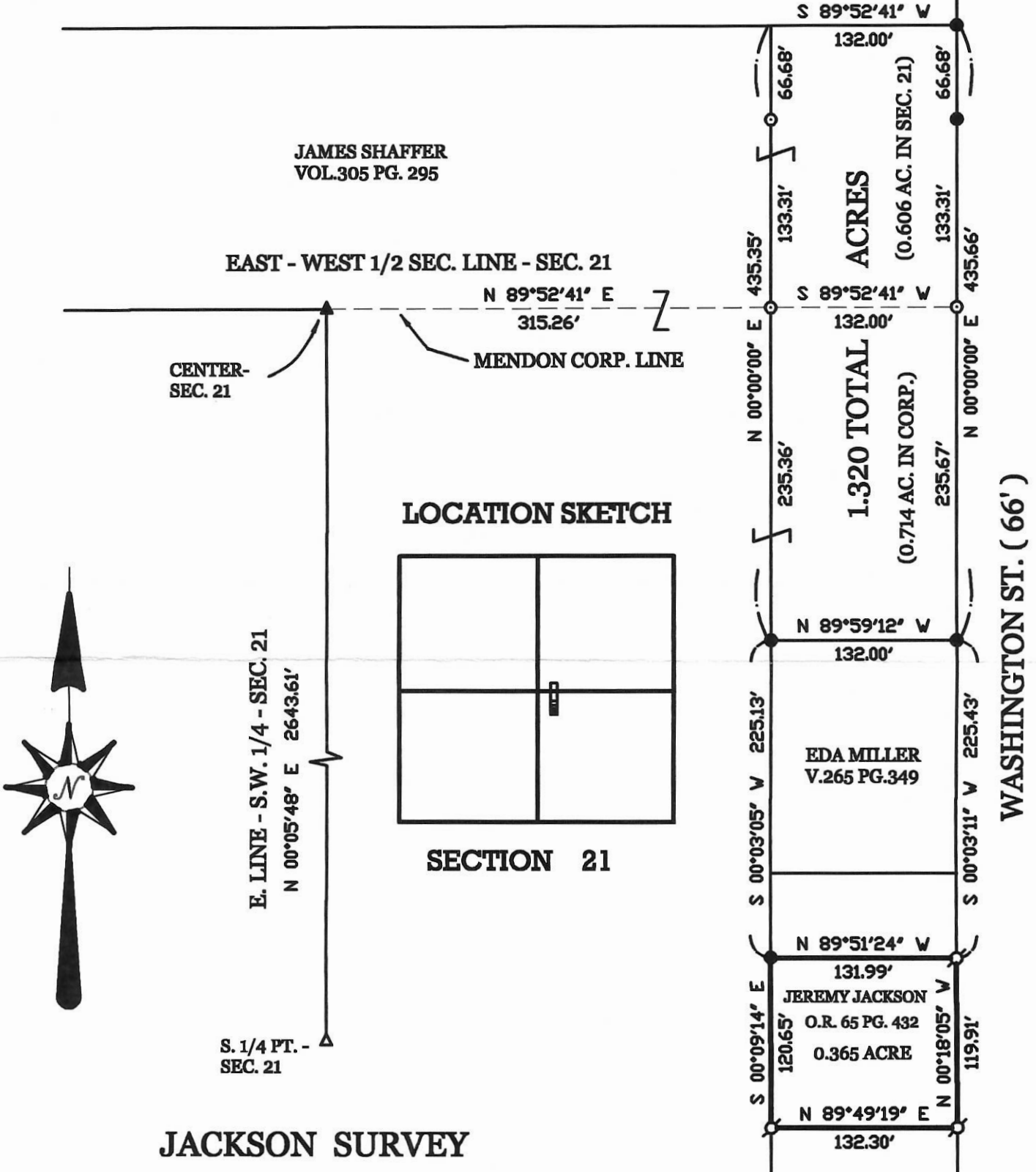
LEGEND

- △ = CORNERSTONE AT S. 1/4 PT. SEC. 21 .
- ▲ = STEEL POST AT CENTER SEC. 21 .
- = 5/8 INCH IRON BAR FOUND.
- = 5/8 INCH IRON BAR SET.
- ⊘ = IRON PIPE FOUND .

SURVEY REFERENCES :

- 1) SHELLABARGER SURVEY BY G. GEESLIN, P.S. 5372, 4-81 .
- 2) VILLAGE OF MENDON SURVEY BY J. GARRISON, P.S. 6859, 9-23-87.

VILLAGE OF MENDON
VOL. 305 PG. 295
55.167 ACRES



PART OF THE S.E. 1/4 OF SEC. 21 AND BEING IN THE VILLAGE OF MENDON AND ALSO PART OF THE N.E. 1/4 OF SEC. 21, TOWN 4 SOUTH, RANGE 3 EAST, UNION TOWNSHIP, MERCER COUNTY, OHIO.


APRIL 13, 2010

SCALE 1" = 100'



SURVEYED BY James W. Geeslin
JAMES W. GEESLIN
P.S. No. 7764

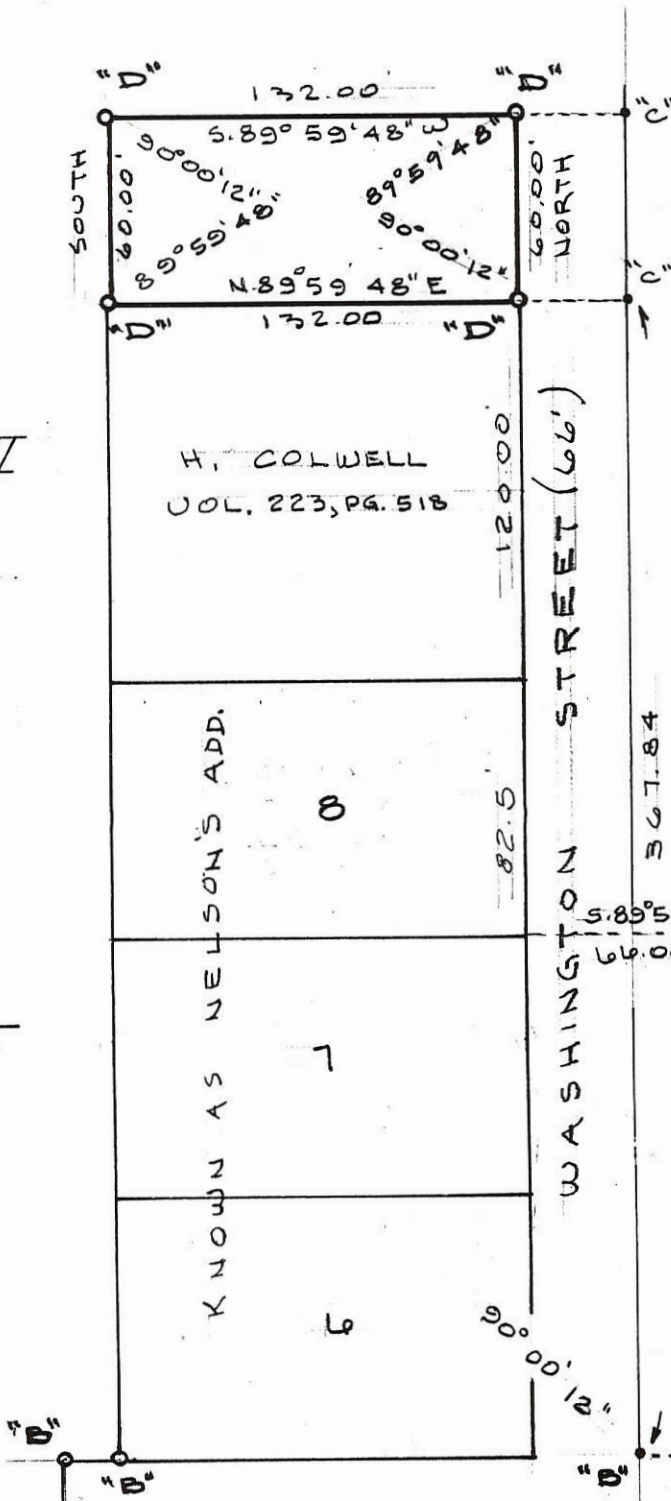
GEESLIN
LAND SURVEYING
525 S. SECOND ST.
COLDWATER, OHIO
PHONE (419) 678-7232



PERMANENT PARCEL No. _____		
Part of: _____ Sec. _____ T _____ R _____ Township _____		
Grantor: _____		Area Retained: _____ Acres
Grantee: _____		Area Transferred: _____ Acres
Deed References: _____		
APPROVALS:	Board of Health	Township Zoning Officer
AGENCY:		County Engineer
DATE:		

03-210

03-210
03-21-401-003



LEGEND

- "A" = STONE FOUND (SEE P. B. 1, PG. 117)
- "B" = POINT FROM PREVIOUS SURVEY.
- "C" = P.K. NAIL SET.
- "D" = 5/8" x 30" IRON BAR SET.

H. COLWELL
VOL. 223, PG. 518

KNOWN AS NELSON'S ADD.

WASHINGTON STREET (66')

M A U R E R S ADD.
PLAT BOOK 1, PG. 117

SURVEYED BY *Madison L. Geeslin*
GORDON L. GEESLIN
REGISTERED SURVEYOR
NO. 5372
W. C. E. L. I. N. A., OHIO



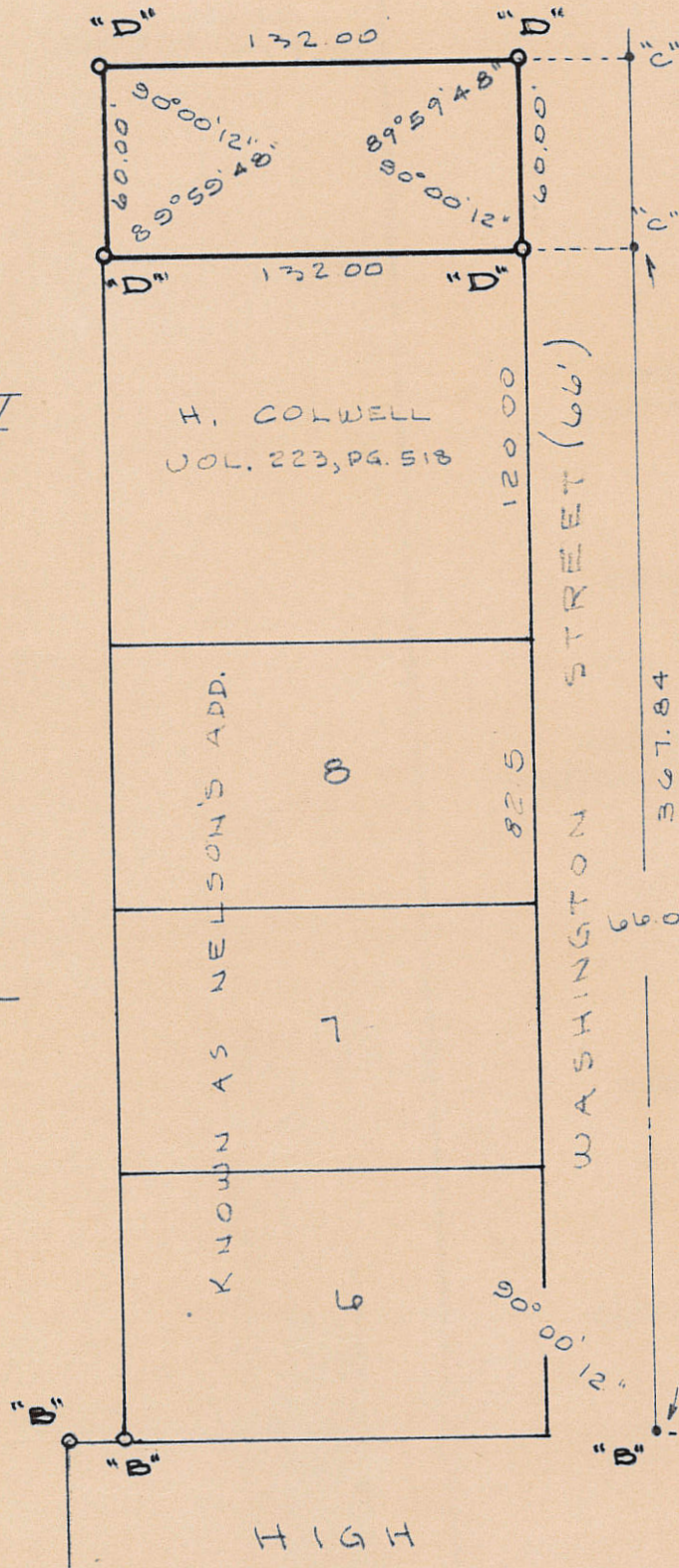
N. 00°01'48" W.
413.35
PLATS ~ 412.50

FILED IN SURVEY BOOK

EDNA FISHBAUGH SURVEY
PART OF THE W. 1/2 OF THE S.E. 1/4
OF SECTION 21, UNION TWP., MERCER
COUNTY, OHIO.

AUGUST 11, 1983
REVISED MARCH 29, 1991

SCALE 1" = 60'



LEGEND

- "A" = STONE FOUND (SEE P. B. 1, PG. 117)
- "B" = POINT FROM PREVIOUS SURVEY.
- "C" = P.K. NAIL SET.
- "D" = 5/8" x 30" IRON BAR SET.

SURVEYED BY *Gordon L. Gieslin*
GORDON L. GIESLIN
REGISTERED SURVEYOR
NO. 5372
CLEVELAND, OHIO



EDNA FISHBAUGH SURVEY
PART OF THE W. 1/2 OF THE S.E. 1/4
OF SECTION 21, UNION TWP., MERCER
COUNTY, OHIO.

AUGUST 11, 1983 SCALE 1" = 60'

LEGEND

- △ = CORNERSTONE AT S. 1/4 PT. SEC. 21 .
- ▲ = STEEL POST AT CENTER SEC. 21 .
- = 5/8 INCH IRON BAR FOUND.
- = 5/8 INCH IRON BAR SET.

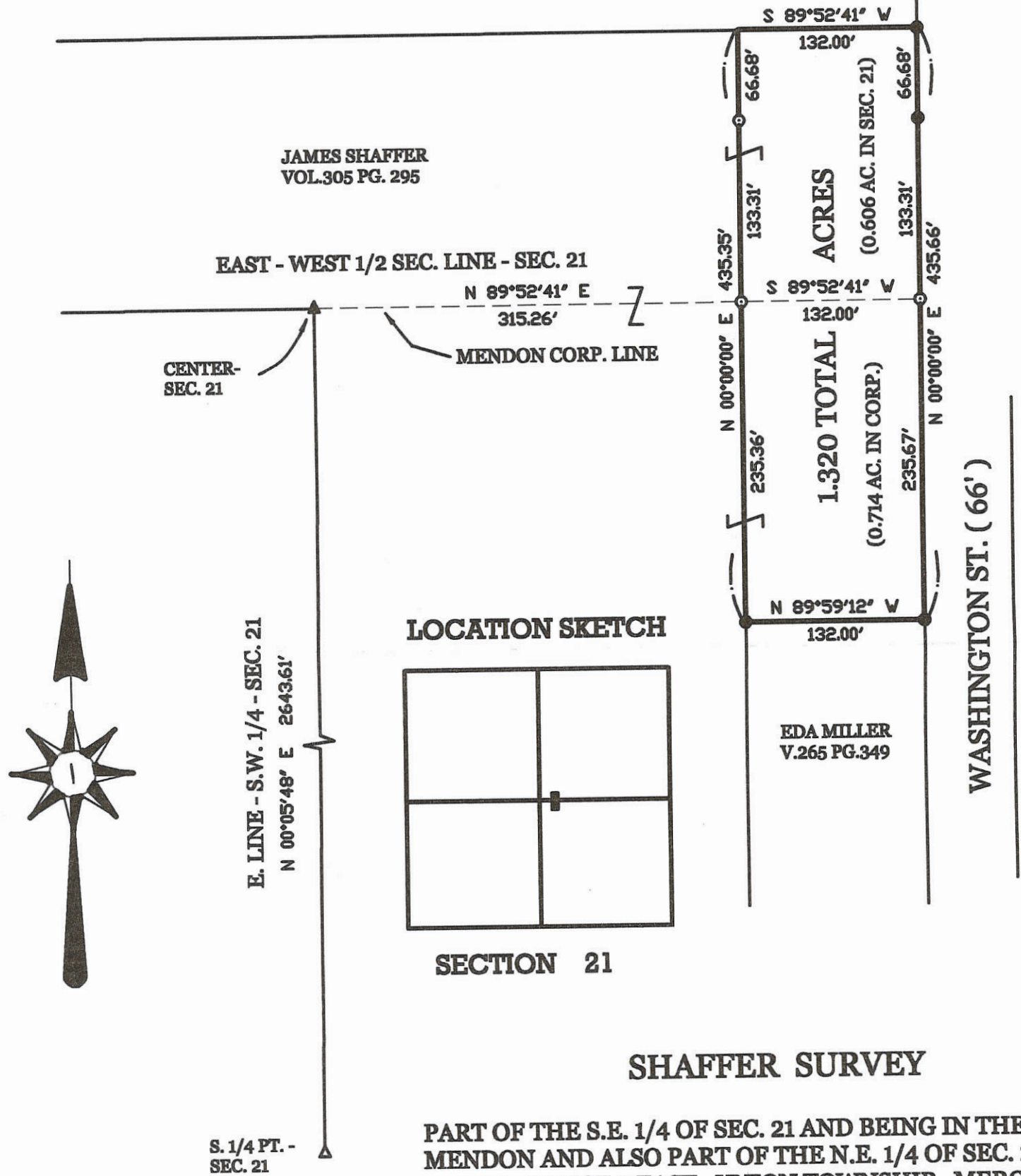
SURVEYED BY

James W. Geeslin
JAMES W. GEESLIN
 P.S. No. 7764

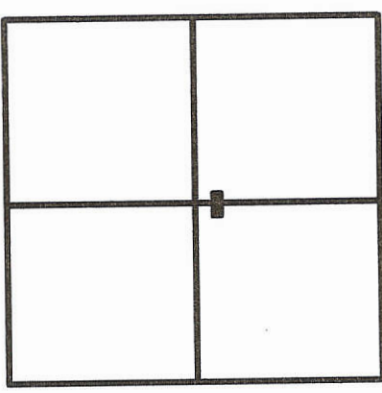
VILLAGE OF MENDON
 VOL. 305 PG. 295
 55.167 ACRES

SURVEY REFERENCES :

- 1) SHELLABARGER SURVEY BY G. GEESLIN, P.S. 5372, 4-81 .
- 2) VILLAGE OF MENDON SURVEY BY J. GARRISON, P.S. 6859, 9-23-87.



LOCATION SKETCH



SECTION 21

SHAFFER SURVEY


PART OF THE S.E. 1/4 OF SEC. 21 AND BEING IN THE VILLAGE OF MENDON AND ALSO PART OF THE N.E. 1/4 OF SEC. 21 , TOWN 4 SOUTH , RANGE 3 EAST , UNION TOWNSHIP , MERCER COUNTY , OHIO .

JUNE 29, 2006

SCALE 1" = 100'



GEESLIN LAND SURVEYING
 107 N. CEDAR ST.
 COLDWATER, OHIO
 PHONE (419) 678-7232
 FAX (419) 678-9332



PERMANENT PARCEL No. _____

Part of: _____ Sec. _____ T _____ R _____ Township

Grantor: _____ Area Retained: _____ Acres

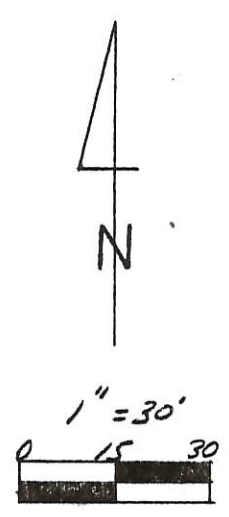
Grantee: _____ Area Transferred: _____ Acres

Deed References: _____

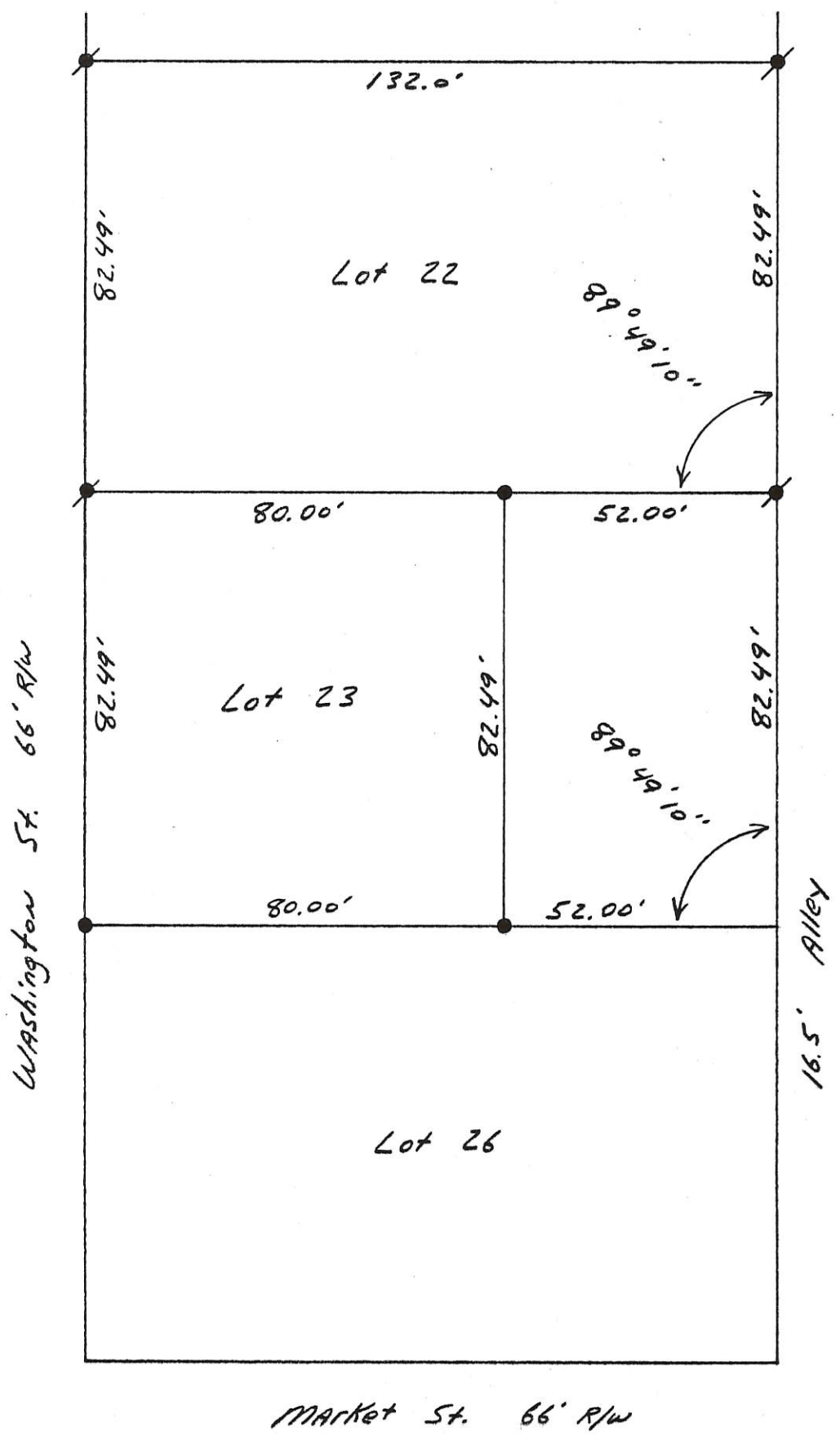
APPROVALS:	Board of Health	Township Zoning Officer	County Engineer
AGENCY:			
DATE:			

03-21-401-013

03-21D
 03-21B ✓



- 5/8" x 30" Iron Pin With Cap Set
- Fd. Iron Pin in Concrete from 1972 Geeslin Survey



Kent B. Marbaugh
P.S. 7421
1210 Yorkshire Court
Celina, Ohio 45822
(419) 586-4293



*UPTON Survey in Mendon, Ohio
Maurers Addition Pl. 1 Pg. 117*

Part of: _____ Sec. _____ T _____ R _____ Township
 Grantor: _____ Area Retained: _____ Ac.
 Grantee: _____ Area Transferred: _____ Ac.
 Deed References: _____

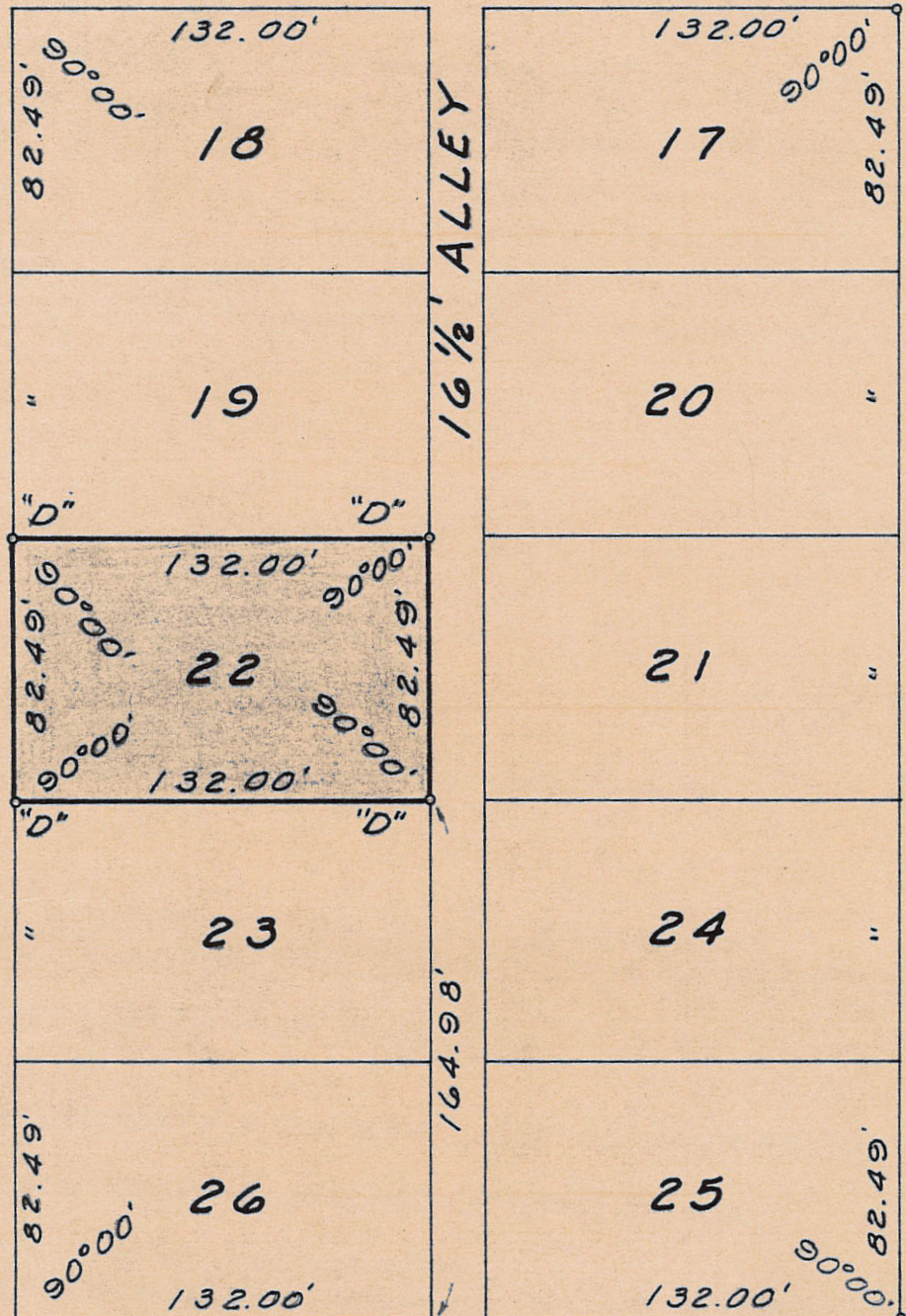
Approvals: _____
 Agency: Board of Health County Sanitary Engineer County Engineer
 Date: _____

Kent Marbaugh

8-24-98



WASHINGTON STREET (66')

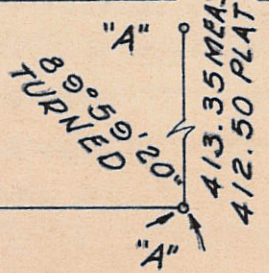
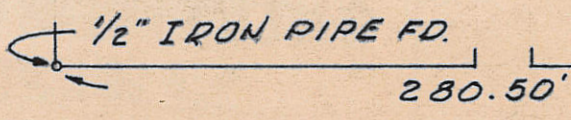


MARKET STREET (66')

SURVEY OF LOT 22 - MAURER'S ADDITION TO THE VILLAGE OF MENDON, MERCER COUNTY, OHIO.

SEPT. 19, 1972

SCALE 1" = 60'



"B"

478.45 MEAS. ~ 478.50 PLAT

WAYNE STREET (72.25')

"C"

250.50 FROM KUGEL SURVEY

LEGEND

- "A" = STONE FOUND FROM ORIGINAL PLAT
- "B" = " BUT DISTURBED BY TREE GROWTH
- "C" = 1" IRON PIPE FD. FROM KUGEL SURVEY DATED 12-26-59
- "D" = 5/8" IRON BAR SET.

03-210

SURVEYED BY Gordon L. Geeslin

GORDON L. GEESLIN

REGISTERED SURVEYOR

5372

03-21-404003

03-21-404003

03-21D

083-21-406-013

CORE CONSULTING

A Division of Materials Testing Inc.

1575 S. Defiance Trail
Spencerville, Ohio 45887
(419) 647-6163

CLIENT: Craig Thomas
COUNTY: Mercer
TOWNSHIP:
LOT NOS.: 12
SUBDIVISION:

TWP/CITY: Mendon
RANGE:

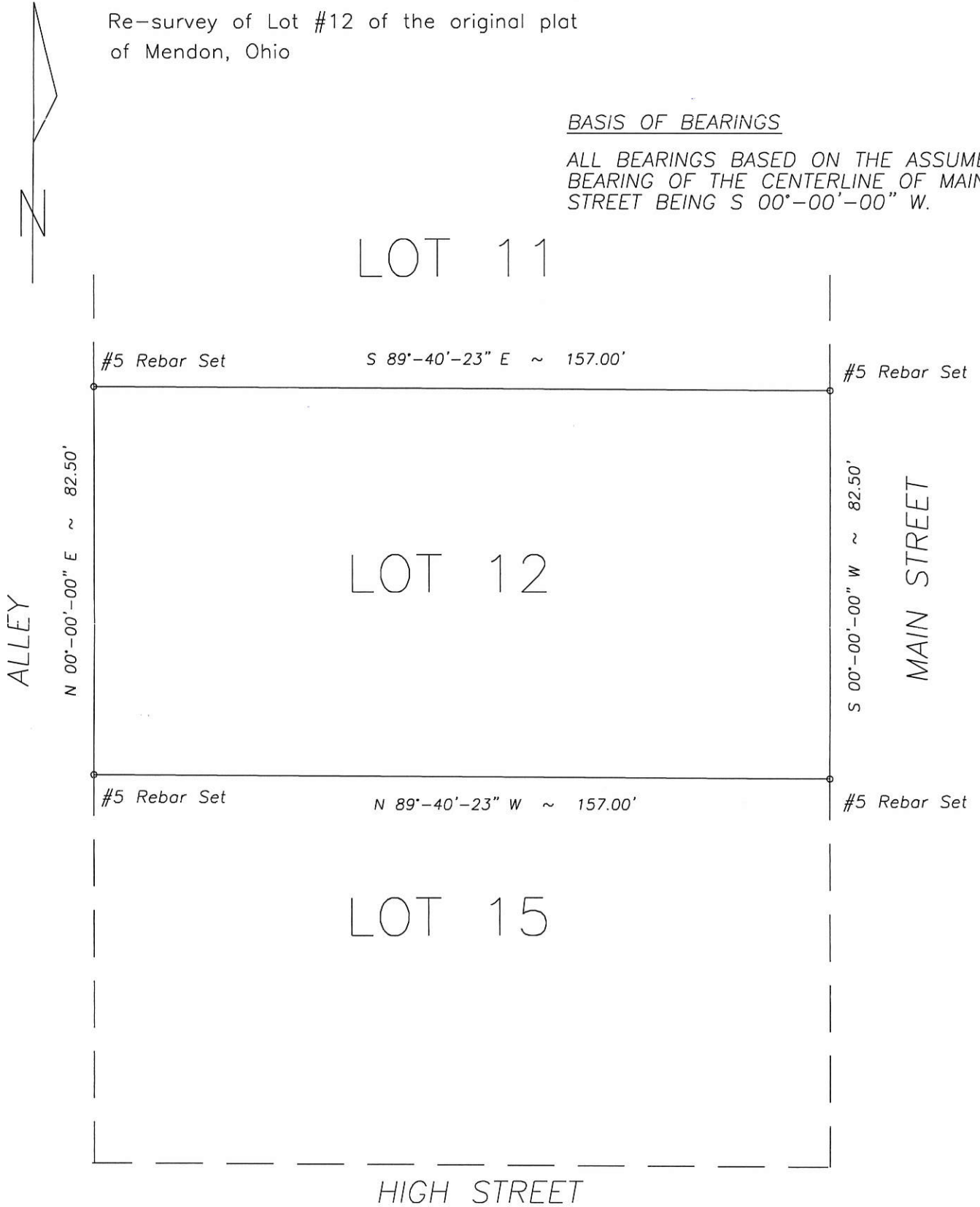
ADDRESS: 205 Main St., Mendon, Ohio
DATE: 5/08/01
SHEET 1 OF 1

SURVEYED BY: J.L.S.
SCALE: 1" = 30'

Re-survey of Lot #12 of the original plat
of Mendon, Ohio

BASIS OF BEARINGS

ALL BEARINGS BASED ON THE ASSUMED
BEARING OF THE CENTERLINE OF MAIN
STREET BEING S 00°-00'-00" W.




This plat represents an actual boundary survey conducted under my direct supervision and all monumentation called for is in place.


Brad J. Core, P.S. #8004





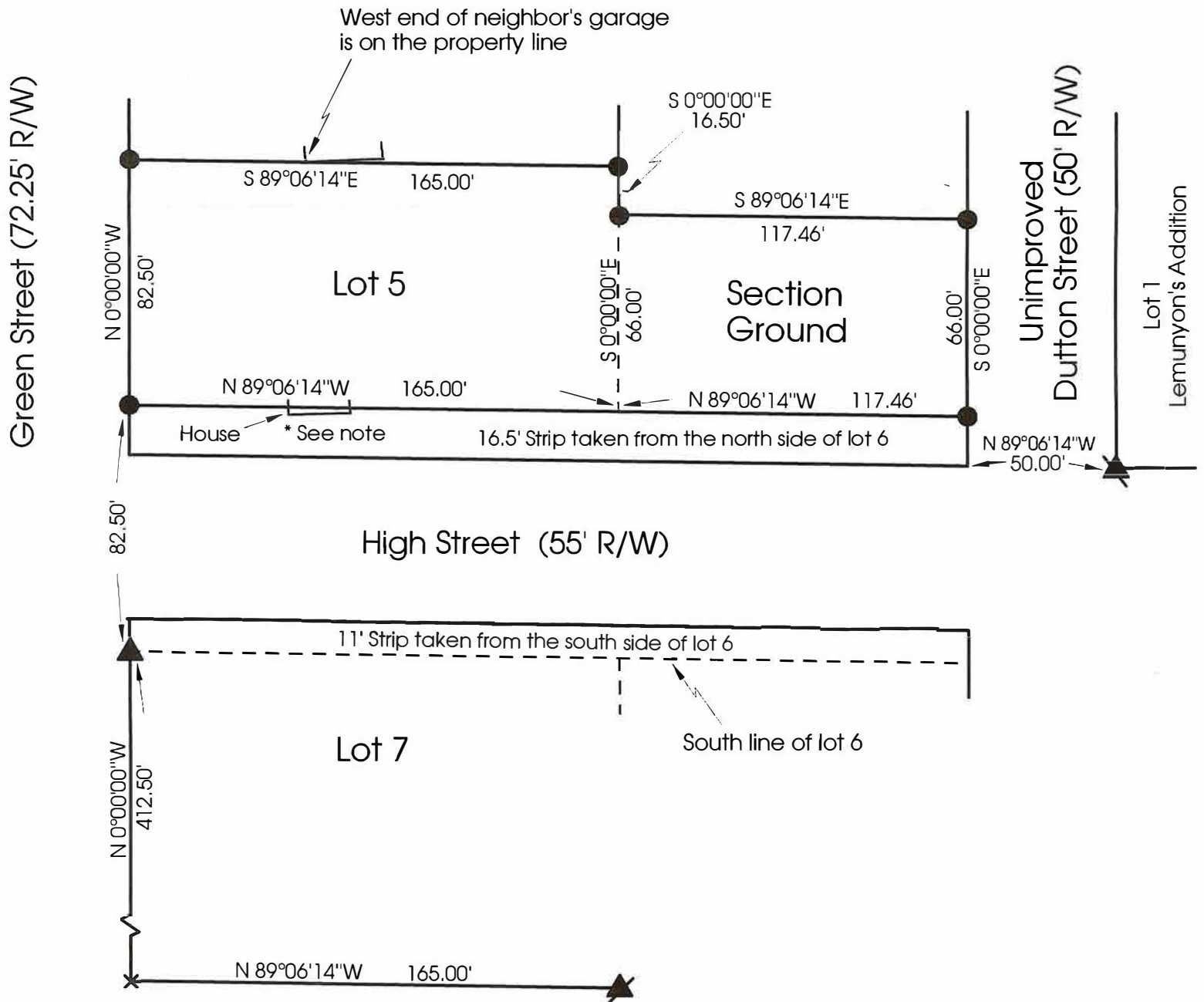
Scale: 1" = 50'



Legend:

- ▲ 5/8" X 30" Iron pin w/cap set on an angle over a cornerstone found at the NW corner of lot number 7, (Dutton's Addition)
- ▲ 5/8" X 30" Iron pin w/cap set on an angle over a cornerstone found at the SE corner of lot number 11, (Dutton's Addition)
- ▲ 5/8" X 30" Iron pin w/cap set on an angle over a cornerstone found at the SW corner of lot number 1, (Lemunyon's Addition)
- 5/8" X 30" Iron pin w/cap set
- × Calculated corner

Note: Existing house is over deeded line by 2.4' at the west end and 1.8' on the east end. The 16.5' strip on the north side of lot 6 was a part of this parcel in 1887 (Cynthia Parrott) and omitted on later transfers. It is the opinion of this surveyor that it was intended to be a part of this parcel, (Legal advice is recommended)



**Marbaugh
Land Surveying**

1210 Yorkshire Court
Celina, Ohio 45822
(419) 586-4293



Kent Marbaugh
Kent B. Marbaugh P.S. 7421

Burriss Survey

State of: Ohio County: Mercer

Township: Union Sec: 21 Town: 4S Range: 3E

City/Village: Mendon Subdivision: Dutton's Lot: 5

Deed References: Vol.293 Pg.867 & Plat Book 1 Pg.157 Date Surveyed: 10-5-00

Approvals: _____

Agency: Board of Health

Date: _____

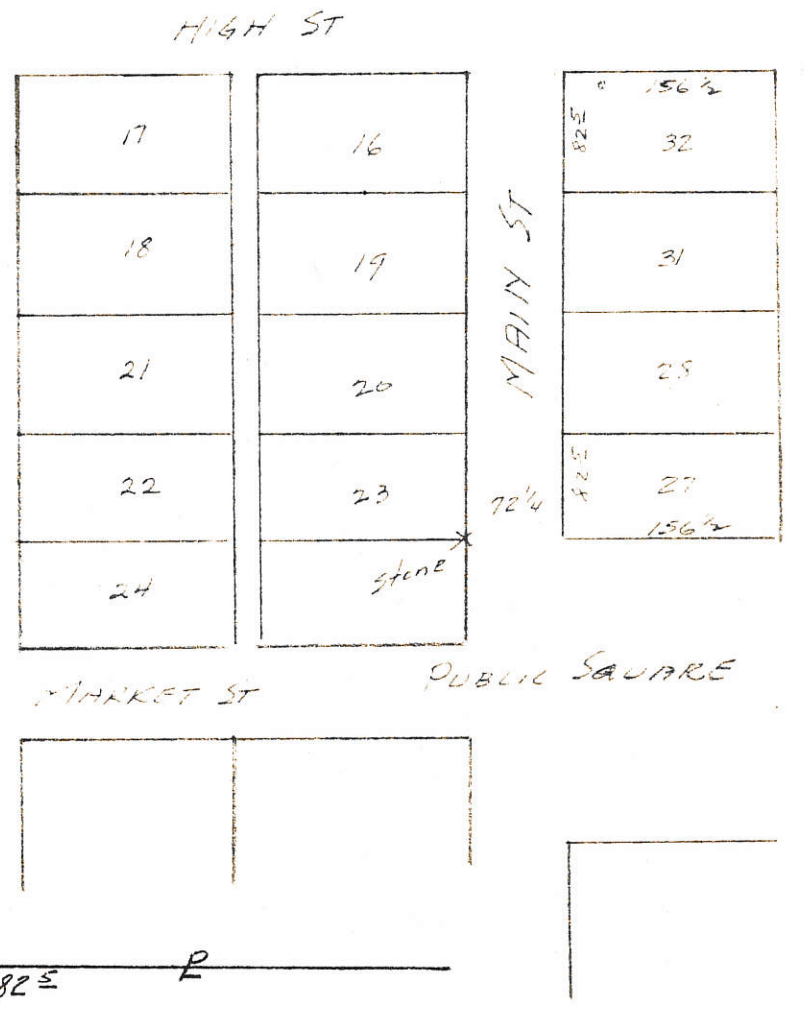
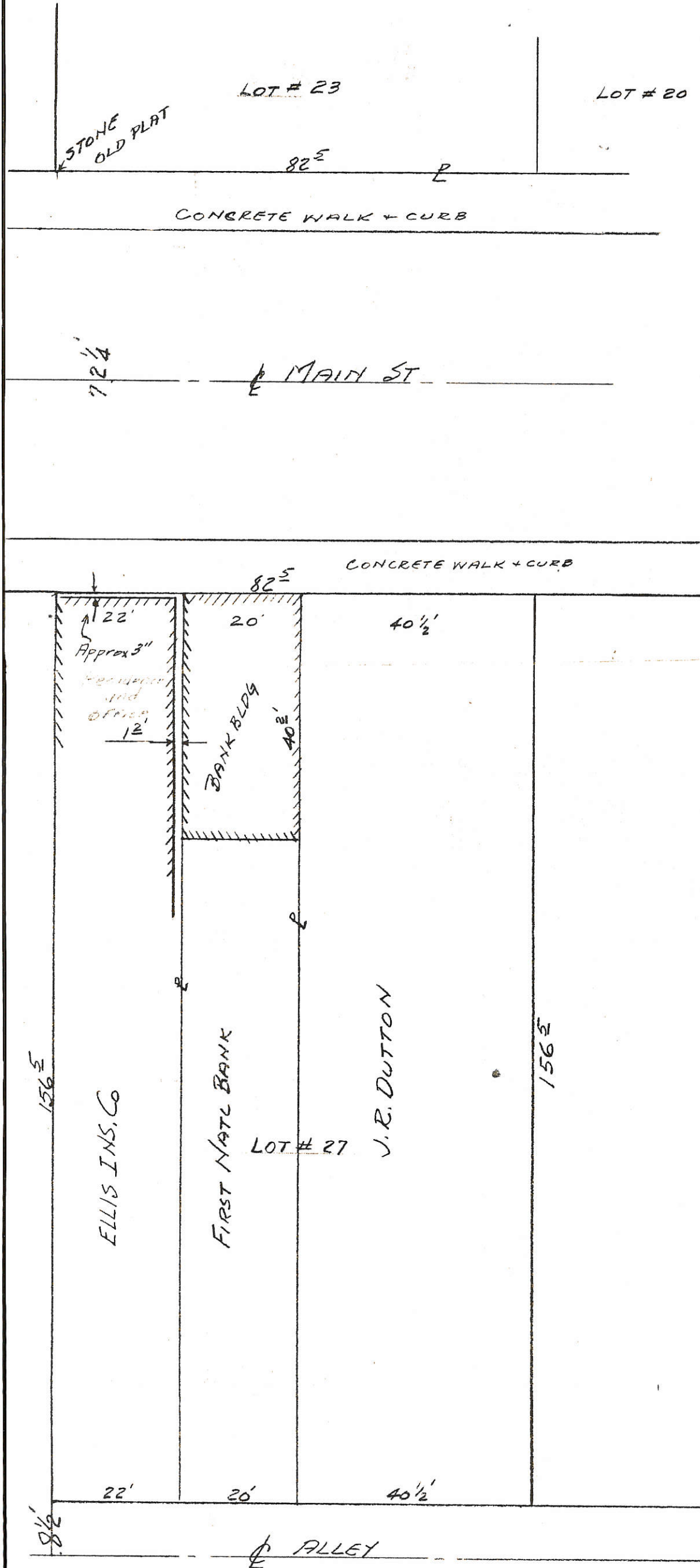
County Sanitary Engineer

County Engineer

Building Location Survey
Pt. Lot 27- OLD PLAT MENDON OHIO

03-210 ✓
03-21-428-010

LOCATION DETAIL
LOT 27



SCALE 1 INCH = 20 FEET

Building location detail Survey of a part Lot 27- Old Plat Mendon Ohio showing location of building on lot and detail in reference to adjoining property is correct to best of my knowledge. Survey requested by First Natl. Bank Celina Ohio

B.R. Gebhart
Regst # 3909

6-1-56

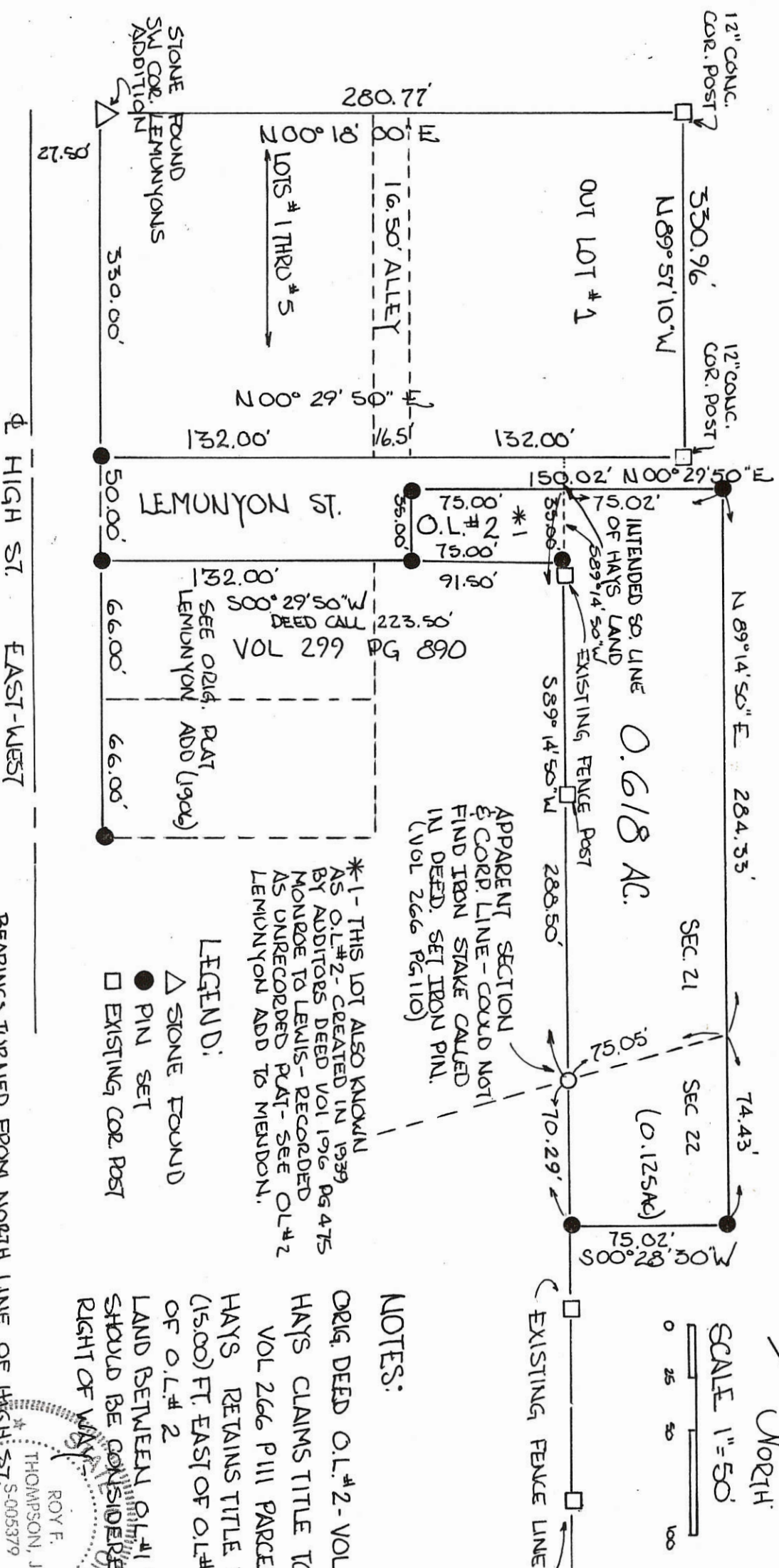
2140

03-2104

03-21-427-019

03-22-301-001

HAYS SURVEY
O.L.#2 & PART OF SECTION 21 WITHIN THE VILLAGE OF MENDON, OHIO & PART
OF SEC. 22 - ALL IN T45, R3E, UNION TWP, MERCER CO, OHIO



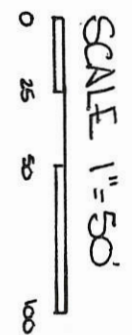
BEARINGS TURNED FROM NORTH LINE OF HIGH ST.
ASSUMED - EAST-WEST

- LEGEND:
- △ STONE FOUND
 - PIN SET
 - EXISTING COR POST

*1 - THIS LOT ALSO KNOWN AS O.L.#2 - CREATED IN 1939 BY AUDITORS DEED VOL 196 PG 475 MONROE TO LEWIS - RECORDED AS UNRECORDED PLAT - SEE O.L.#2 LEMUNYON ADD TO MENDON.

NOTES:

ORIG. DEED O.L.#2 - VOL HAYS CLAIMS TITLE TO VOL 266 P111 PARCEL HAYS RETAINS TITLE T (15.00) FT. EAST OF O.L.#2 OF O.L.#2 LAND BETWEEN O.L.#1 & SHOULD BE CONSIDERED RIGHT OF WAY -



PLAT BY SURVEY AUG. 1999
ROY F. THOMPSON JR. REG. SUR. #537

03-210 ✓
03-21-427-021

SURVEY FOR JUANITA BROWN

BEING A PARCEL OF LAND LOCATED IN THE SOUTHEAST QUARTER OF SECTION 21, UNION TOWNSHIP, TOWN 4 SOUTH, RANGE 3 EAST, MERCER COUNTY, VILLAGE OF MENDON, OHIO

JUDY A. MUCK
0.493 AC.
VOL. 324, PG. 458
N 89°14'50" E

AREA SURVEYED

0.277 TOTAL AC.
0.000 R/W AC.
0.277 NET AC.

N 00°29'50" E
91.50'

S 00°29'50" W
91.50'

S 89°14'50" W
132.00'

JUANITA O. BROWN
1.70 AC.
VOL. 299, PG. 890

(SEE ORIGINAL PLAT LEMUNYON ADD. 1906)

Stone Fnd.
SW Cor.
Lemunyons
Addition

Lemunyon St. (50' R/W)

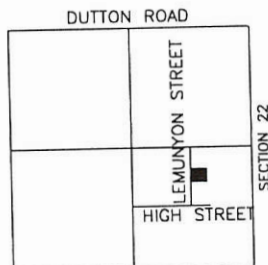

N 00°29'50" E
132.00'

N 89°14'50" E

380.00'

27.50'

High St. (55' R/W)



STATE ROUTE 707
LOCATION MAP
SECTION 21

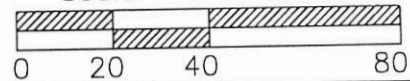


- △ Stone Found
- Iron Pin Found
- Iron Pin Set
- ⊙ P.K. Nail Set
- ⊗ P.K. Nail Found

Surveyed By: *Eric C. Thomas*
Eric C. Thomas Reg. Surveyor No. 7236
Date: 05-05-00

References: Basis of bearings from existing Hays survey.

Scale: 1" = 40'



LEGEND

- ⊗ = IRON PIPE FOUND.
- = 5/8 INCH IRON BAR FOUND.
- ⊙ = 5/8 INCH IRON BAR SET.
- (76.50') = DEED CALL.

WELDTEC , LTD. SURVEY

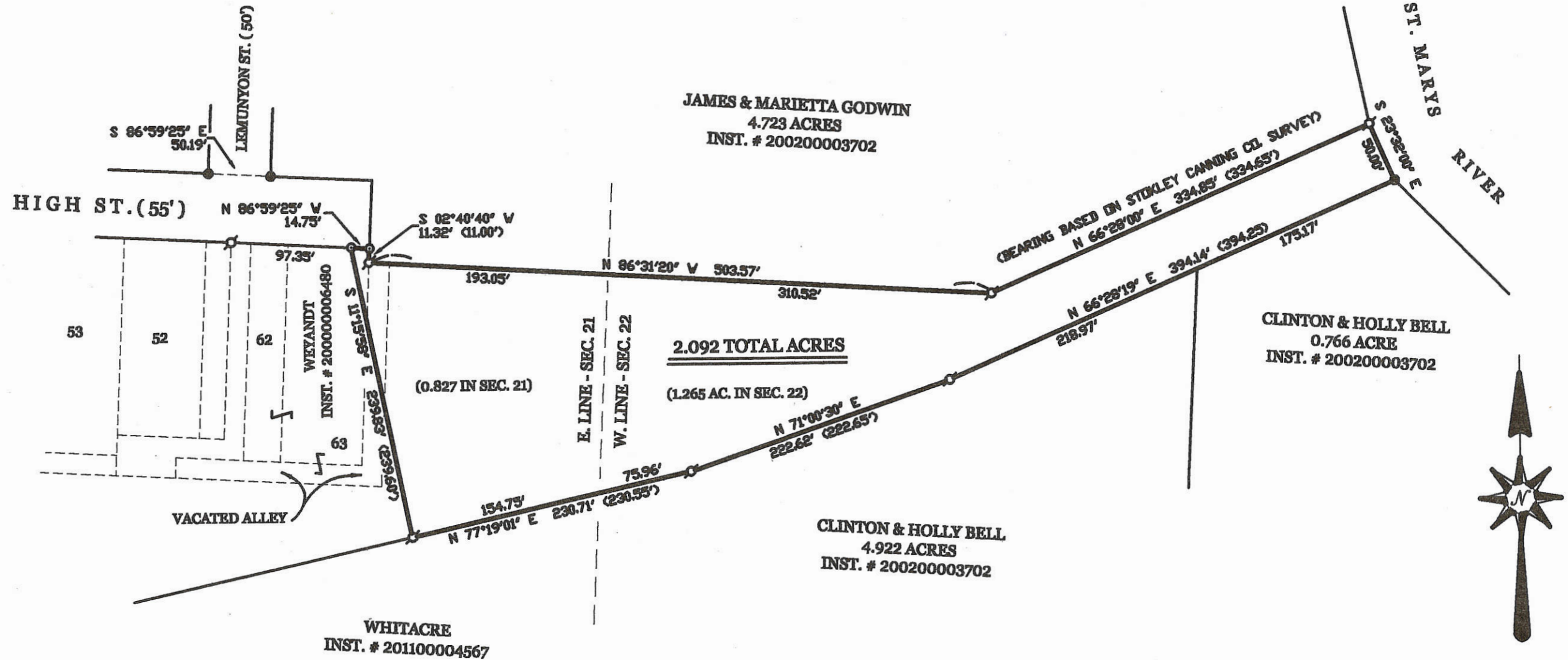
OF LANDS IN SECTIONS 21 & 22 , ALSO BEING IN THE VILLAGE OF MENDON , UNION TOWNSHIP ,
MERCER COUNTY , OHIO .

OPCTOBER 30 , 2014

SCALE 1" = 60'



0321430010




SURVEY REFERENCES :

- 1) STOKLEY CANNING CO. PLANT SURVEY BY B. GEBHART , P.S. 3909 , 1963 .
- 2) ALLEY ABANONMENT SURVEY BY B. GEBHART , 1962 .
- 3) HAYS SURVEY HY R. THOMPSON , P.S. 5379 , AUG. 1999 .
- 4) ANNEXATION PLAT BY G. GEESLIN , P.S. 5372 , 1-10-1990 .

**GEESLIN
LAND SURVEYING**

525 S. SECOND ST.
COLDWATER, OHIO 45828
PHONE (419) 678-7232
geeslinsurveying@gmail.com



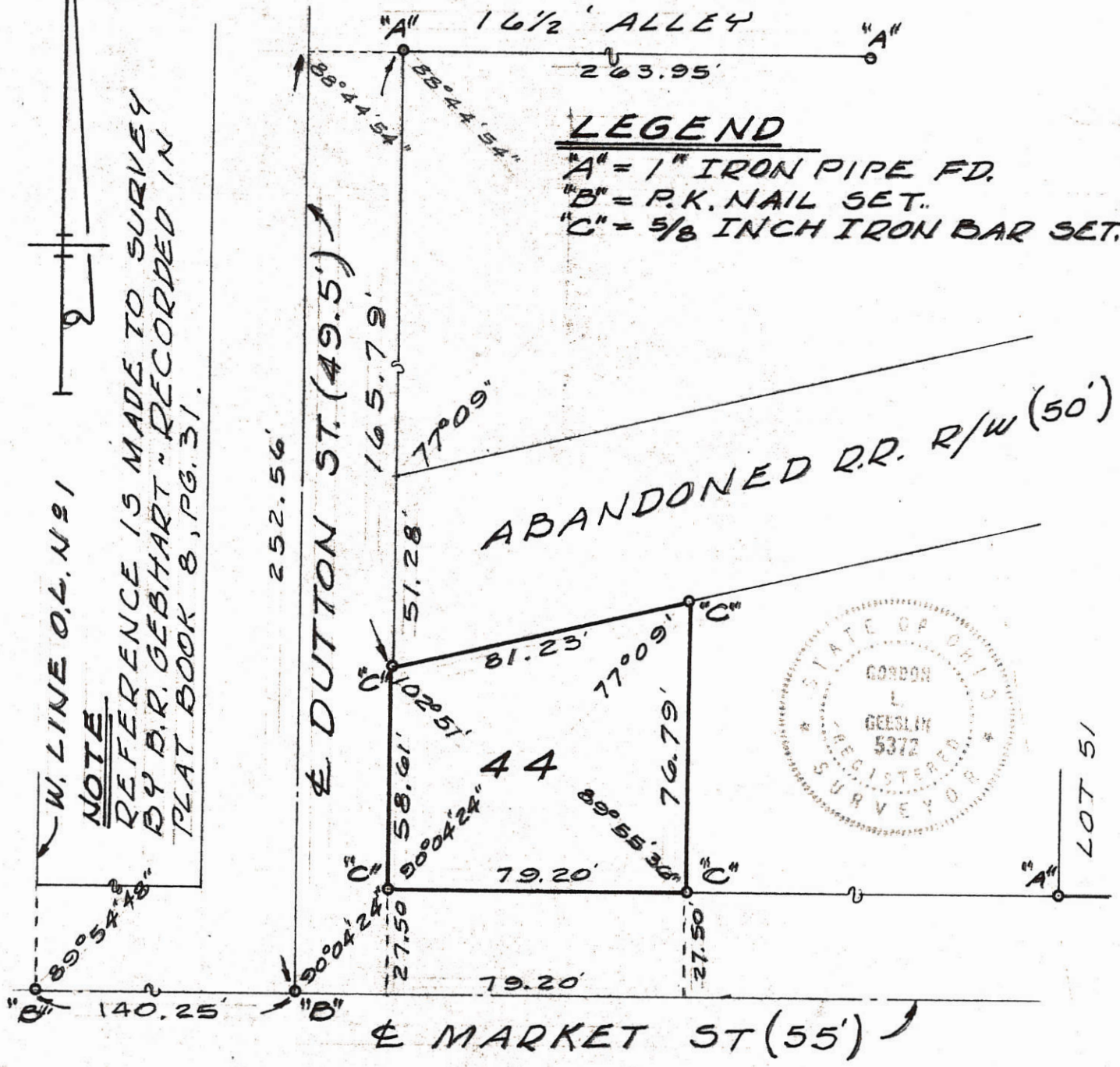
SURVEYED BY

James W. Geeslin
JAMES W. GEESLIN
P.S. No. 7764

SURVEYED BY Gordon L. Geeslin
GORDON L. GEESLIN
REGISTERED SURVEYOR
No 5372

||
N

W. LINE O.L. No 1
NOTE
REFERENCE IS MADE TO SURVEY
BY D. R. GEBHART - RECORDED IN
PLAT BOOK 8, PG. 31.



LEGEND

- "A" = 1" IRON PIPE FD.
- "B" = P.K. NAIL SET.
- "C" = 5/8 INCH IRON BAR SET.



SURVEY OF LOT 44 - DUTTON'S EX-
TENSION TO THE TOWN OF MENDON,
MERCER COUNTY, OHIO.
DECEMBER, 1978 SCALE 1" = 40'

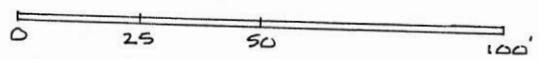
HAMILTON SURVEY
 TWO PARCELS OF UNPLATTED GROUND IN THE
 VILLAGE OF MENDON & PART OF THE SOUTH 1/2 SEC 21
 T 4S, R 3E, UNION TOWNSHIP, MERCER COUNTY, OHIO

Ced Engler
 03-210

03-21-453-004
 500-



SCALE 1" = 30'



LEGEND.

- IRON PIN FOUND
- IRON PIN SET
- △ STONE CORNER

PLAT BY SURVEY APRIL 5, 1996

Roy F. Thompson, Jr. 5/6/96
 Roy F. Thompson, Jr. Reg. Sur. # 5379.



VOL. 297 PG 57



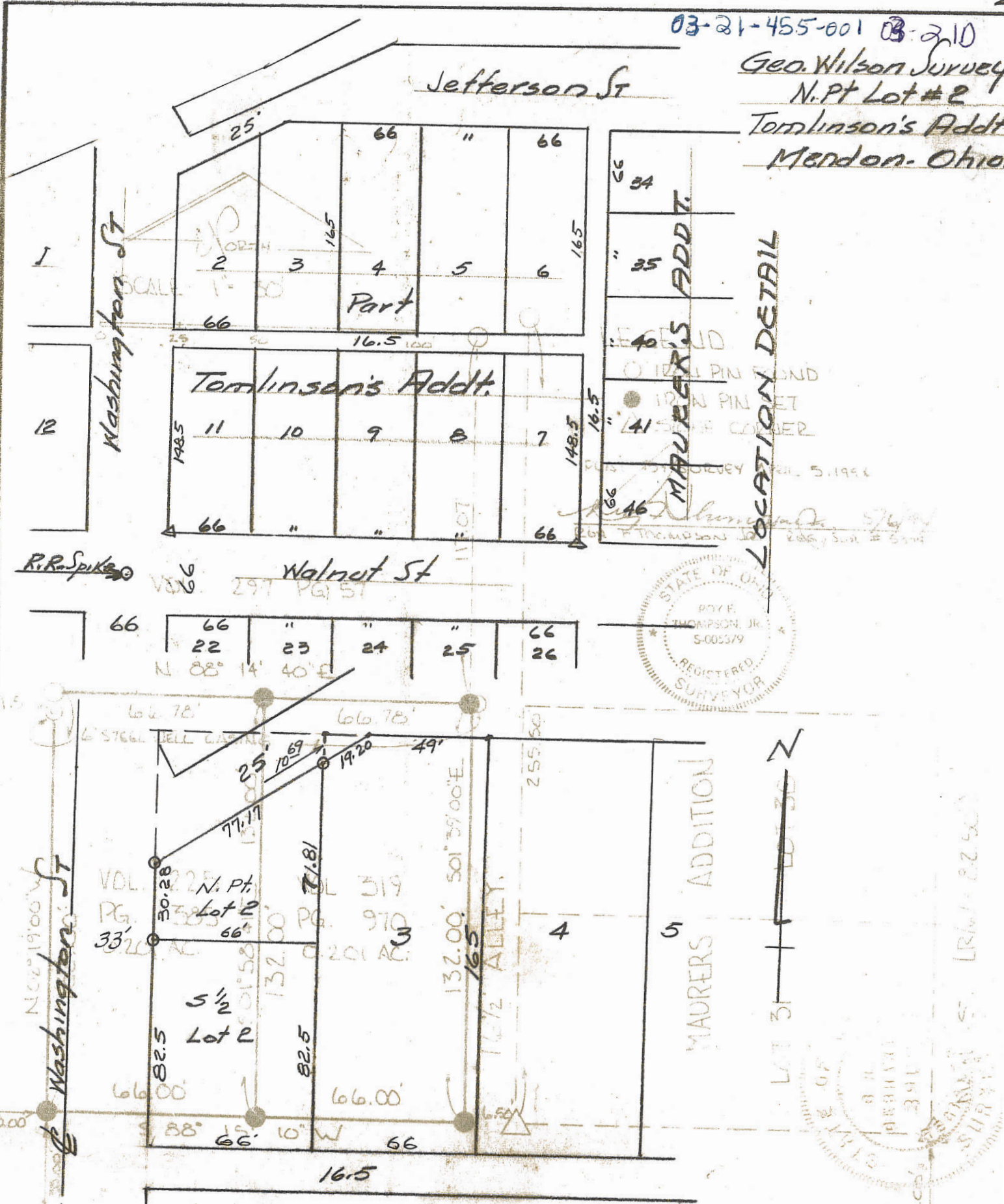
REF. SURVEYS: GERHART SURVEY 9-12-63 LOT 28 MAURERS ADD.
 GEESEIN SURVEY MARCH 1974 FOR JAMES DUTTON
 THOMPSON SURVEY PART TO BE RE RW

HAMILTON SURVEY
 TWO PARCELS OF UNPLATTED GROUND IN THE
 VILLAGE OF MENDON & PART OF THE SOUTH 1/2 SEC 21
 T 45, R 3E, UNION TOWNSHIP, MERCER COUNTY, OHIO

03-21-0
 03-21-0

03-21-455-001 03-21-0

Geo. Wilson Survey
 N. Pt Lot # 2
 Tomlinson's Addt
 Mendon, Ohio.



Survey and plot of N. Pt
 Lot 2: Tomlinson's Addt to
 Mendon, Ohio, requested by
 Geo. Wilson, showing monuments
 distances etc. is correct to
 best of my knowledge.

BK. 41 8-20-64 B. R. Gehlert

0321476003; 0321476004; 0321476005
0321476006


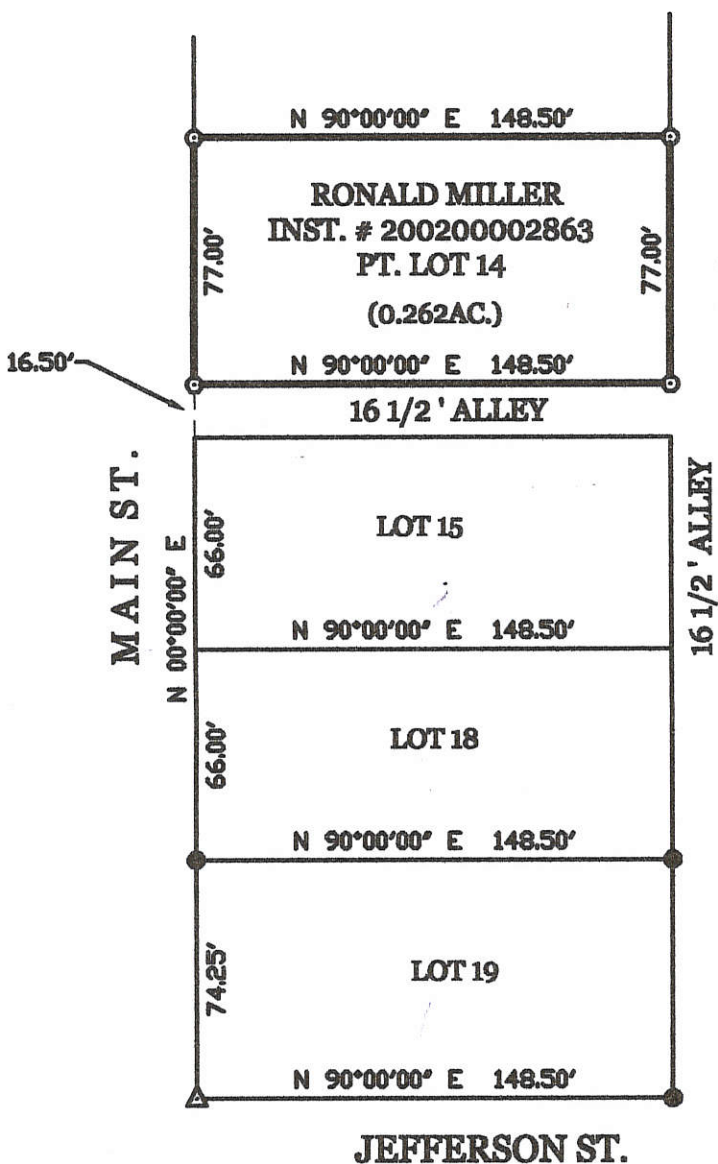
SURVEYED BY

James W. Geeslin
JAMES W. GEESLIN
P.S. No. 7764

LEGEND

- △ = IRON PIN FOUND OVER CORNERSTONE .
- = 5/8 INCH IRON BAR FOUND.
- = 5/8 INCH IRON BAR SET.

SURVEY REFERENCE:
MARBAUGH SURVEY, P.S. 7421, 9-2-96



MILLER SURVEY

OF A PART OF LOT NO. 14 IN J.W. DUTTON'S ADDITION TO THE VILLAGE OF MENDON, MERCER COUNTY, OHIO.


MARCH 15, 2013

SCALE 1" = 60'



**GEESLIN
LAND SURVEYING**

525 S. SECOND ST.
COLDWATER, OHIO 45828
PHONE: (419) 678-7232



PERMANENT PARCEL No.	_____		
Part of _____ Sec. _____ T. _____ R. _____ Township			
Grantor: _____	Area Retained: _____	Acres	
Grantee: _____	Area Retained: _____	Acres	
Deed References: _____			
APPROVALS:	_____	_____	_____
AGENCY: _____	Board of Health Date _____	Township Zoning Officer Date _____	County Engineer Date _____

03-210

Case 9212

MENDON

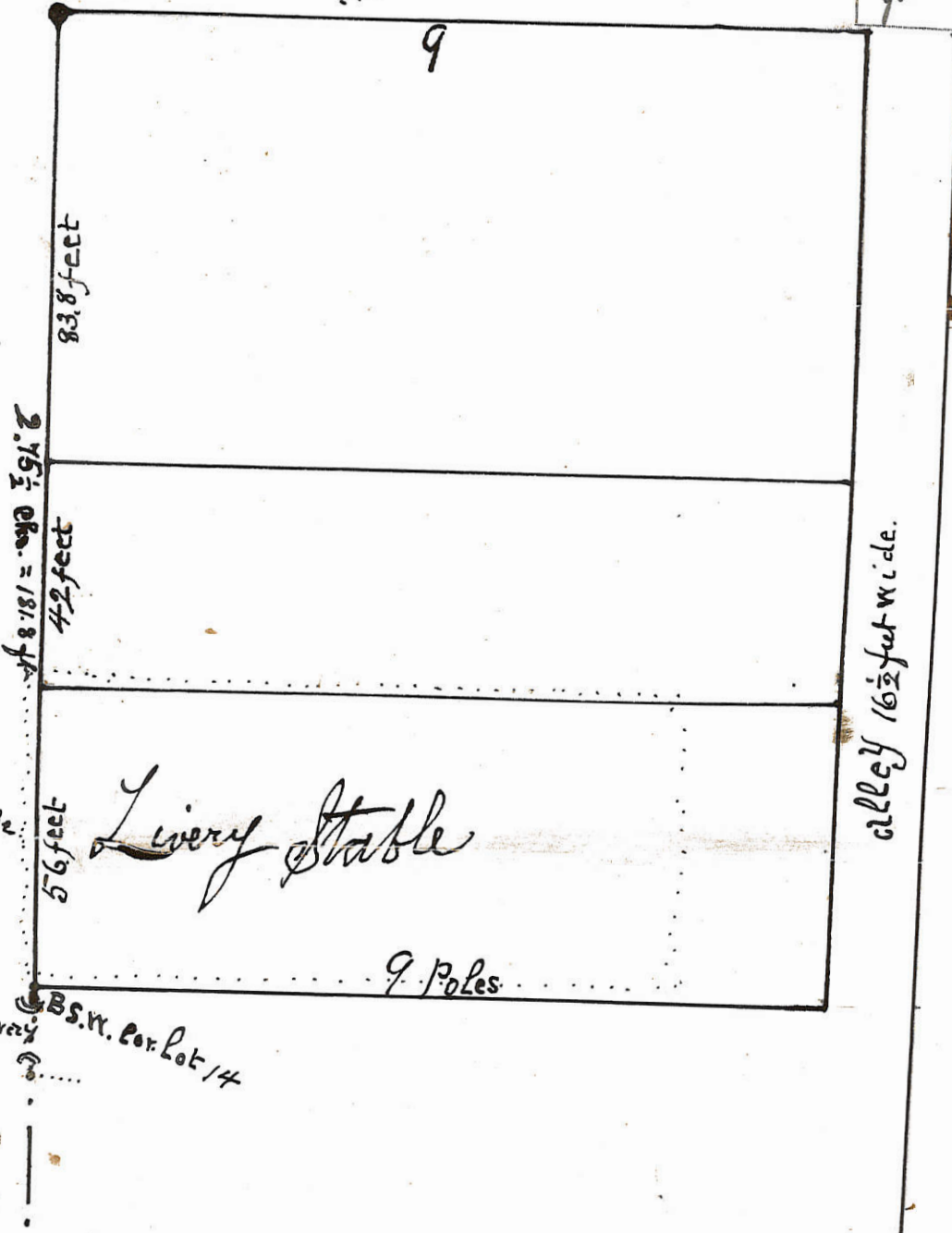
03-210 36
03-21-476-003 ✓

"Public Grounds"

North

FILED
Mercer Co. Common Pleas Court
June 13, 1916

A. N. Meier Lot 14



Main St.
72 1/4 feet wide

Livery Stable

9 Poles

Drive way
B.S. W. Cor. Lot 14

Alley 16 1/2 feet wide

Scale
2 inches to the
Chain

I certify the above to be a correct plat
of that part of Lot 14 Mendon Ohio that
lies West of the North and South alley now
located through said lot.
The division thereof as shown above are
as found by measurement on the ground
All of which is correct to the best of my knowledge

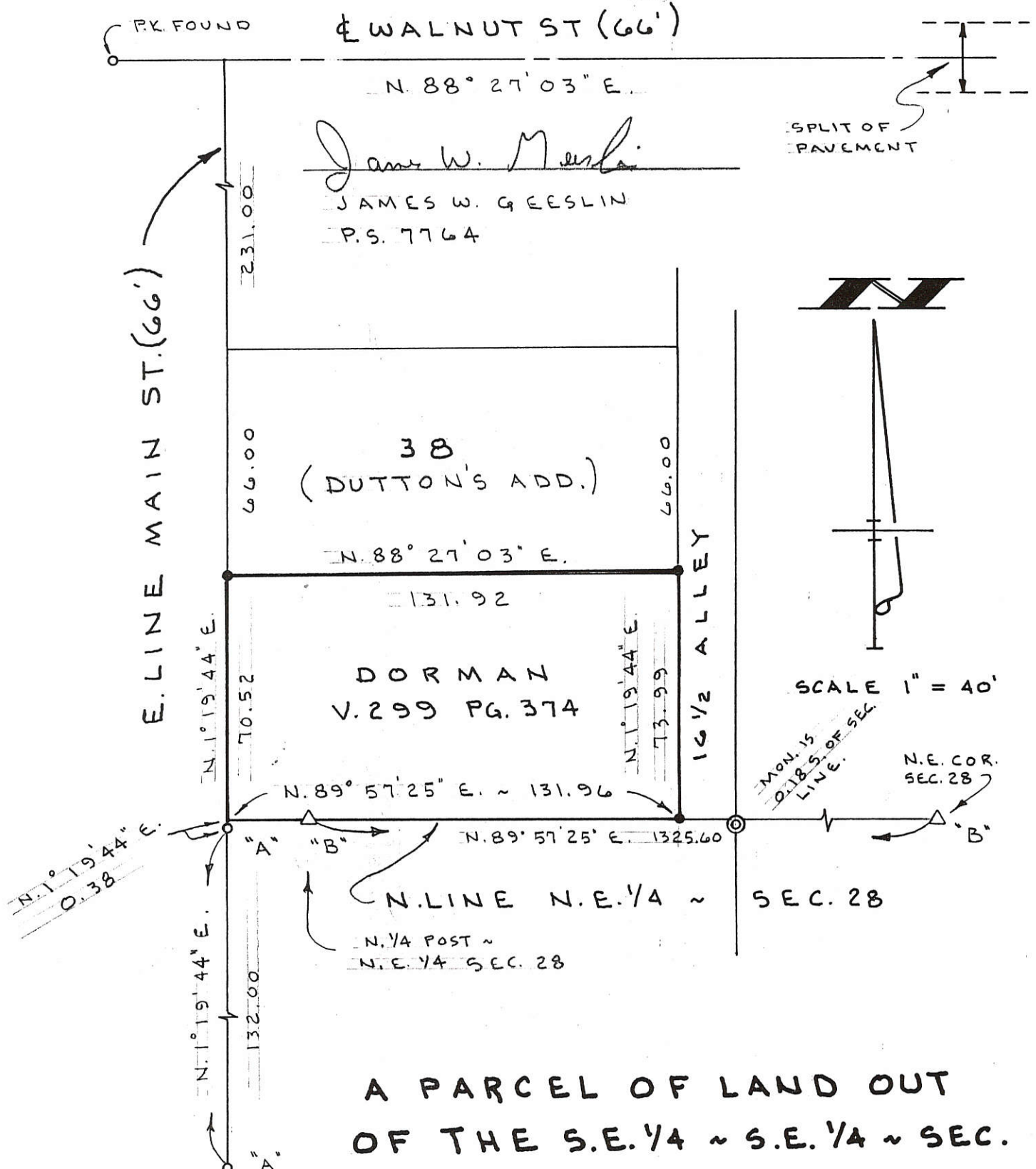
Done June 10th + 12th 1916
Under direction of the Sheriff of
Mercer County Ohio

W. Handaugh
Surveyor

LEGEND

"A" = IRON PIPE FOUND
 "B" = COR. STONE FOUND


● = 5/8" IRON BAR SET.
 ○ = CONC. MON. FOUND



A PARCEL OF LAND OUT
 OF THE S.E. 1/4 ~ S.E. 1/4 ~ SEC.
 21, T. 4 S., R. 3 E., UNION
 TOWNSHIP, MERCER
 COUNTY, OHIO.

APRIL 15, 1996

**GEESLIN
 LAND SURVEYING**
 810 EAST MARKET STREET
 CELINA, OHIO
 PHONE (419) 586-6155



PERMANENT PARCEL NO. _____
Part of: _____ Sec. _____ T. _____ R. _____ Township
Grantor: _____ Area Retained: _____ Acres
Grantee: _____ Area Transferred: _____ Acres
Deed References: _____
APPROVALS AGENCY: _____ DATE: _____
Board of Health _____
County Sanitary Engineer _____
County Engineer _____

NOTE

AT THE TIME OF THE PLATTING OF DUTTON'S EXTENSION TO MENDON (PLAT BOOK 2, PAGE 54, DATED APRIL 1905), THIS SURVEYED PARCEL WAS OWNED BY C.E. LEWIS AND BEGAN 50' SOUTH OF THE SOUTHWEST CORNER OF LOT NUMBER 44. MR. LEWIS SIGNED THE DUTTON'S EXTENSION PLAT THEREBY DEDICATING MARKET STREET AS A 55 FOOT RIGHT-OF-WAY. HOWEVER, WHEN MR. LEWIS TRANSFERRED THE PROPERTY TO E.E. DUTTON ON MAY 10, 1906, (DEED BOOK 89, PAGE 85) HE USED THE OLD DESCRIPTION THAT BEGAN 50 FEET SOUTH OF LOT 44. BY SIGNING THE PLAT, HE HAD ALREADY DEDICATED THE NORTHERLY 5 FEET AS STREET AND SHOULD HAVE CORRECTED THE DESCRIPTION AT THAT TIME.

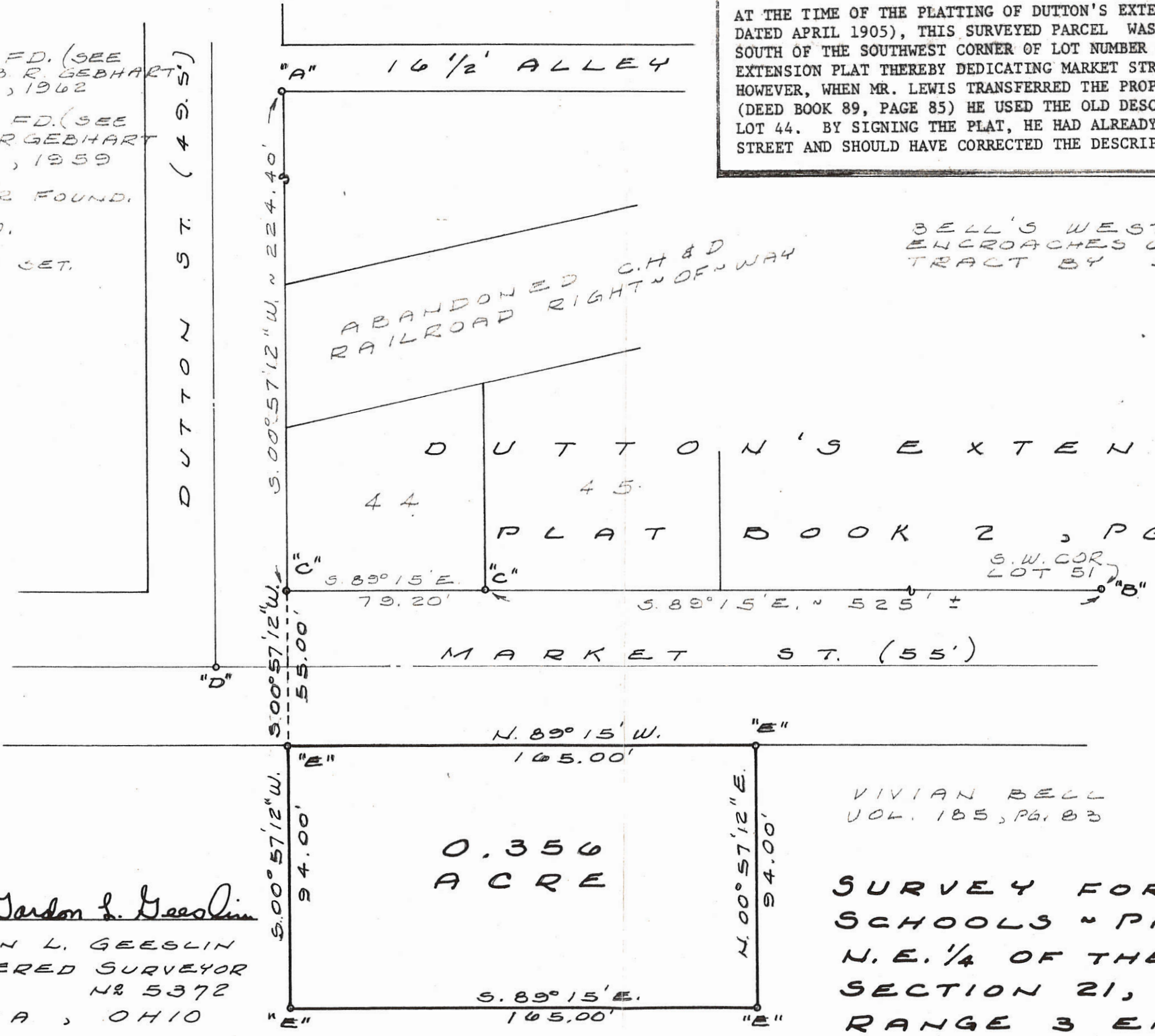
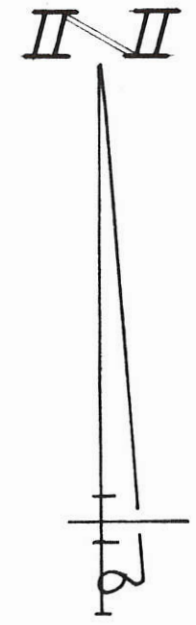
LEGEND

- "A" = IRON PIPE FD. (SEE SURVEY BY B.R. GEBHART DATED NOV. , 1962)
- "B" = IRON PIPE FD. (SEE SURVEY BY B.R. GEBHART DATED MAY , 1959)
- "C" = 5/8" IRON BAR FOUND.
- "D" = "P.K." NAIL FD.
- "E" = 5/8" IRON BAR SET.

BELL'S WEST LINE OF OCCUPANCY ENCR OACHES ON THIS SURVEYED TRACT BY 5 1/2 FEET ±

ABANDONED C.H & D RAILROAD RIGHT-OF-WAY

DUTTON'S EXTENSION
44 45
PLAT BOOK 2, PG. 54



SURVEYED BY Gordon L. Geeslin
GORDON L. GEESLIN
REGISTERED SURVEYOR
NR 5372
CELINA, OHIO

0.356
ACRE

VIVIAN BELL
VOL. 185, PG. 83

SURVEY FOR MENDON
SCHOOLS - PART OF THE
N.E. 1/4 OF THE S.E. 1/4 OF
SECTION 21, TOWN 4 SOUTH,
RANGE 3 EAST (UNION TWP.),
MERCER COUNTY, OHIO.
MARCH, 1983 SCALE 1"=40'

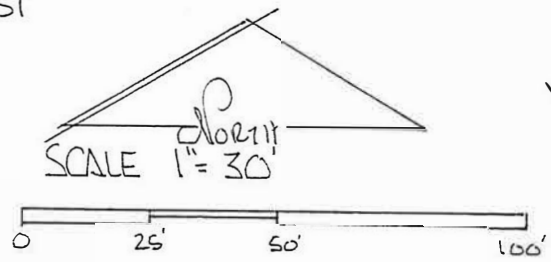




Co. Engr.

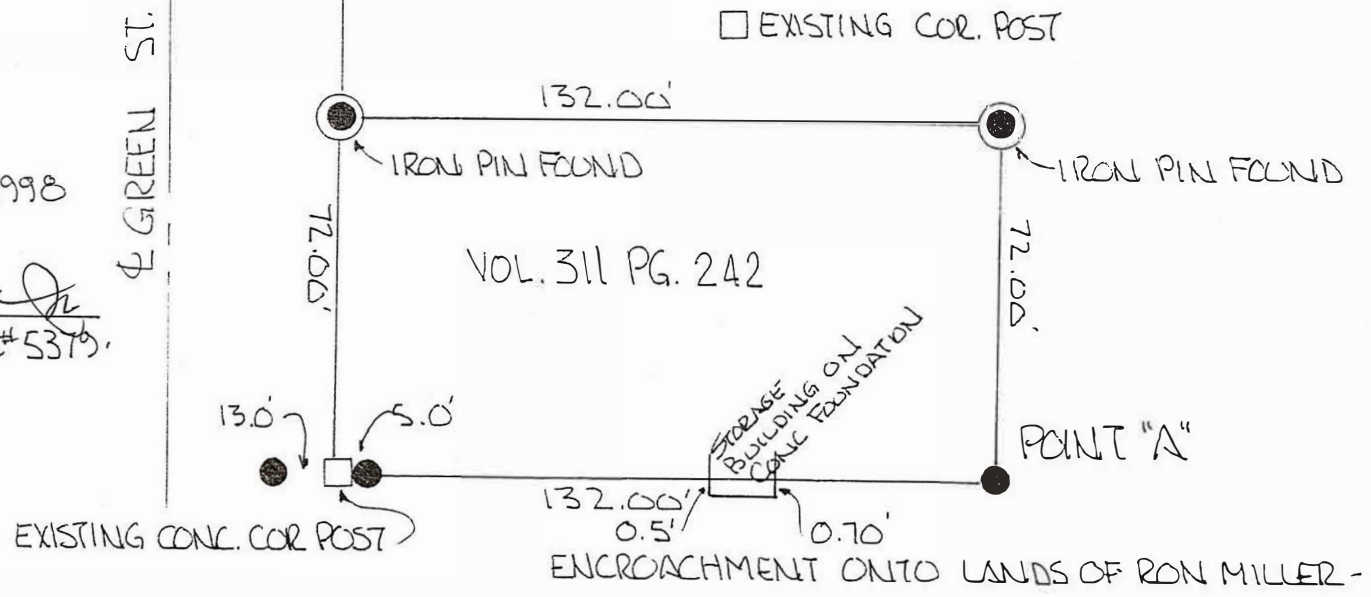
RON MILLER SURVEY
PART SE 1/4, SEC 21, T4S, R3E, UNION TWP.
VILLAGE OF MENDON, MERCER CO., OHIO.

PURPOSE OF SURVEY
TO DEFINE THE LINES OF
THE LANDS DESCRIBED IN
DEED VOL. 311 PG. 242
ADJACENT TO THE LANDS
OF RON MILLER - THIS
SURVEY RE-ESTABLISHES
POINT "A" ESTABLISHED BY
B. GEBHART, REG. SUR.
IN HIS DEC 21 1955
SURVEY - COPY OF FIELD
NOTES ATTACHED.

PLAT BY SURVEY MAR. 1998
Roy F. Thompson Jr.
ROY F. THOMPSON JR. SUR# 5375.



- LEGEND
- △ STONE
 - IRON PIN FOUND
 - IRON PIN SET
 - EXISTING COR. POST



03-215
03-215-479-015

Case 9212

03-210 37
03-21-479-003

FILED
Mercer Co. Common Pleas Court
June 13, 1916

North

Green Street

6.92

5.63 acres
including the 13 1/2 feet
-16 of an acre in the 13 1/2
ft. strip leaving 5.47 acres
Clear of said strip, it being
a road way.

School
Grounds

7.74 ch.
8.1 chs

8.1 chs

Lot 6 of,
HESSE to add
to Mendon, O.

30 feet

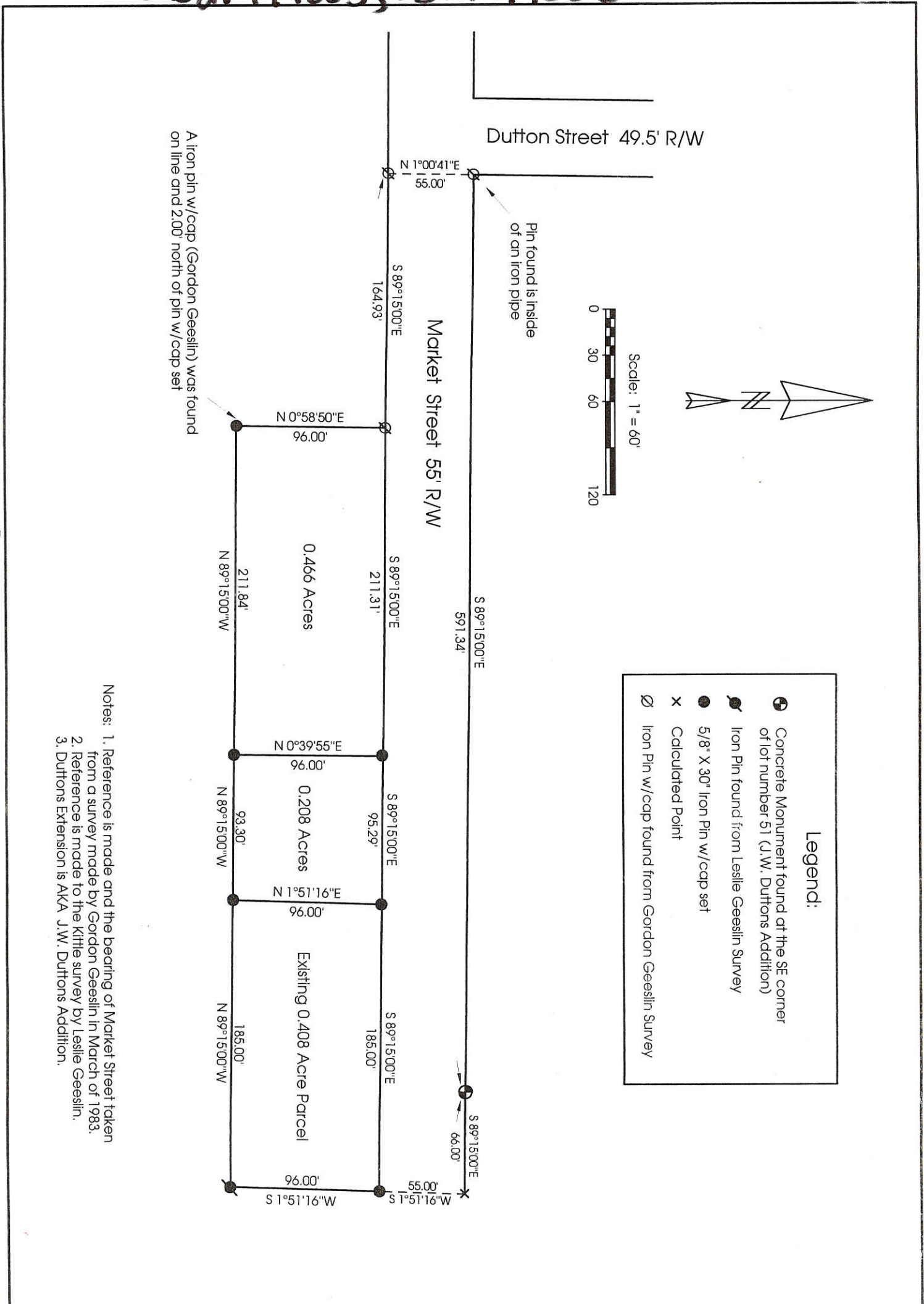
13 1/2 feet
6.07 1/2

7 chs.

2 chs.

Plat of tract of Land in SE 1/4 of SE 1/4 of section 2, T4SR3E
as measured on the ground June 10th 1916
All of which I certify to be correct to the best of my knowledge
and belief. Done at the instance of the Sheriff of
Mercer County Ohio June 10th and 12th 1916
W. H. Sandabaugh Surveyor

0321479005; 0321479006



A iron pin w/cap (Gordon Geeslin) was found on line and 2.00' north of pin w/cap set

Pin found is inside of an iron pipe

Scale: 1" = 60'

- Legend:**
- ⊕ Concrete Monument found at the SE corner of lot number 51 (J.W. Duttons Addition)
 - ⊙ Iron Pin found from Leslie Geeslin Survey
 - 5/8" X 30" Iron Pin w/cap set
 - × Calculated Point
 - ⊖ Iron Pin w/cap found from Gordon Geeslin Survey

Notes: 1. Reference is made and the bearing of Market Street taken from a survey made by Gordon Geeslin in March of 1983.
 2. Reference is made to the Kittle survey by Leslie Geeslin.
 3. Duttons Extension is AKA J.W. Duttons Addition.

Marbaugh Land Surveying

1210 Yorkshire Court
 Celina, Ohio 45822
 (419) 586-4293

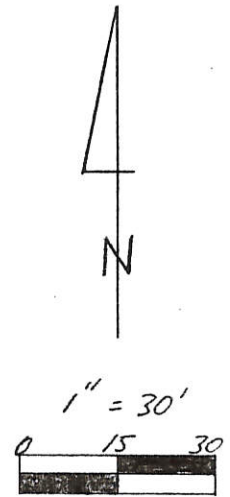
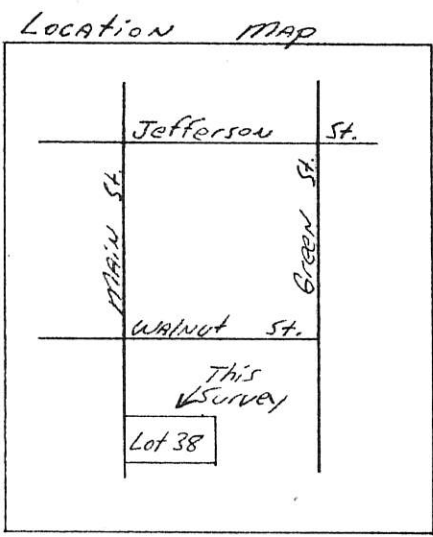
Kent Marbaugh
 Kent B. Marbaugh P.S.7421



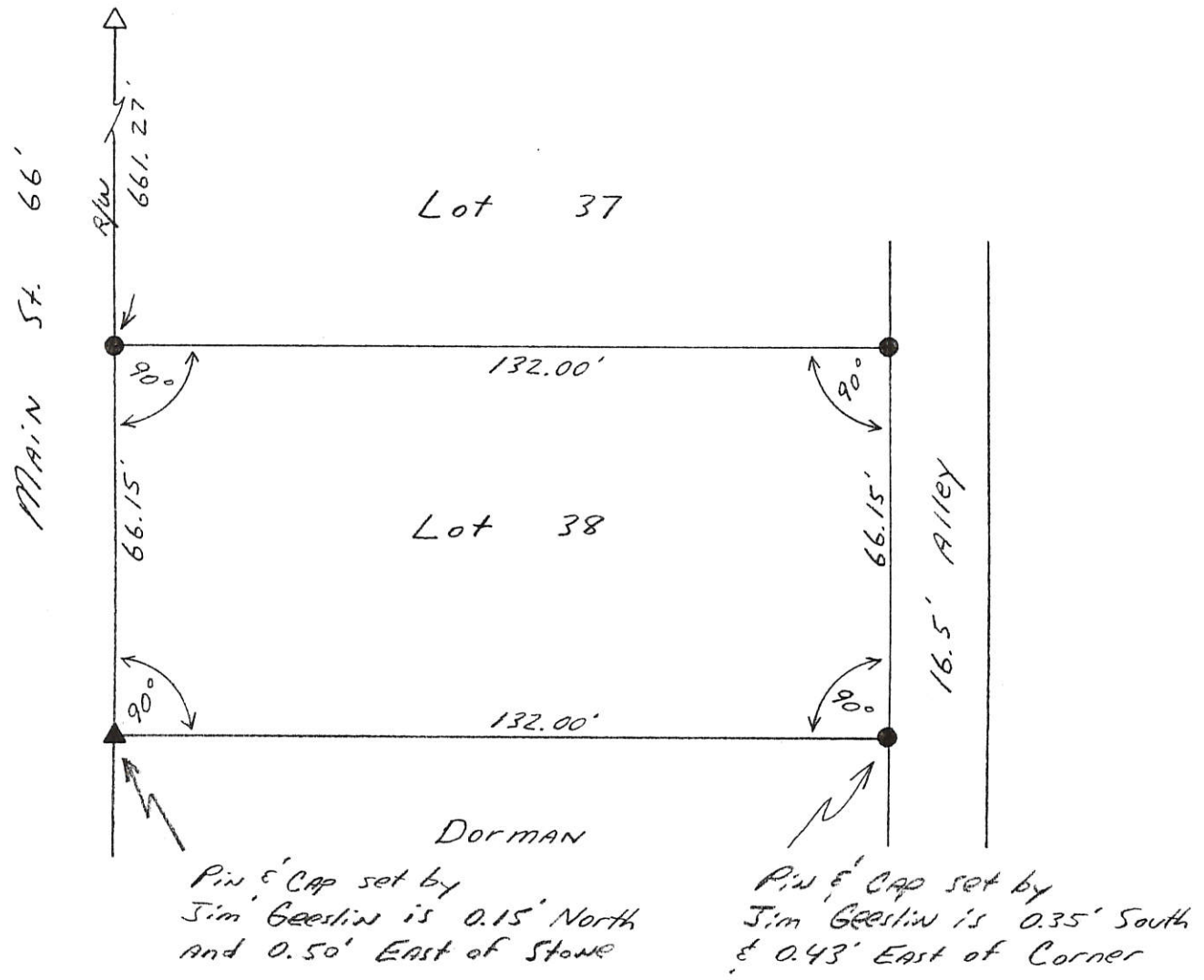
Bell Survey

State of: Ohio County: Mercer
 Township: Union Sec: 21 Town: 4S Range: 3E
 City/Village: Mendon Subdivision: J.W. Duttons Lot: O.L. 6
 Deed References: Vol. 185 Pg. 83, Vol. 275 Pg. 200 Date Surveyed: 3-14-00

Approvals: _____
 Agency: Board of Health County Sanitary Engineer _____
 Date: _____ County Engineer _____



Legend:
 △ Iron pipe set over a Cornerstone found at the SW Corner Lot 19 Duttons Add
 ▲ 5/8" x 30" Iron pin w/cap set on an angle over a Cornerstone found at the SW Corner Lot 38 Duttons Add.
 ● 5/8" x 30" Iron pin w/cap Set



Kent B. Marbaugh
 P.S. 7421
 1210 Yorkshire Court
 Celina, Ohio 45822
 (419) 586-4293



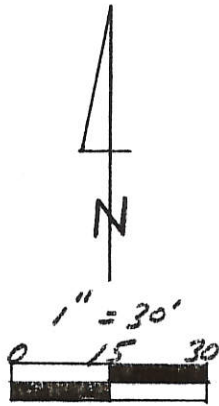
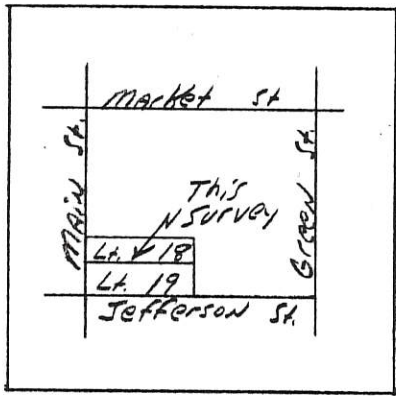
FRANK Survey of Lot 38
 Duttons Add. Village of Mendon
 Part of: _____ Sec. 21 T 45 R 3E Union Township
 Grantor: _____ Area Retained: _____ Ac.
 Grantee: _____ Area Transferred: _____ Ac.
 References: PLAT BK. 1 Pg 157

6-17-96

Kent Marbaugh

Approvals: _____
 Agency: Board of Health County Sanitary Engineer County Engineer
 Date: _____

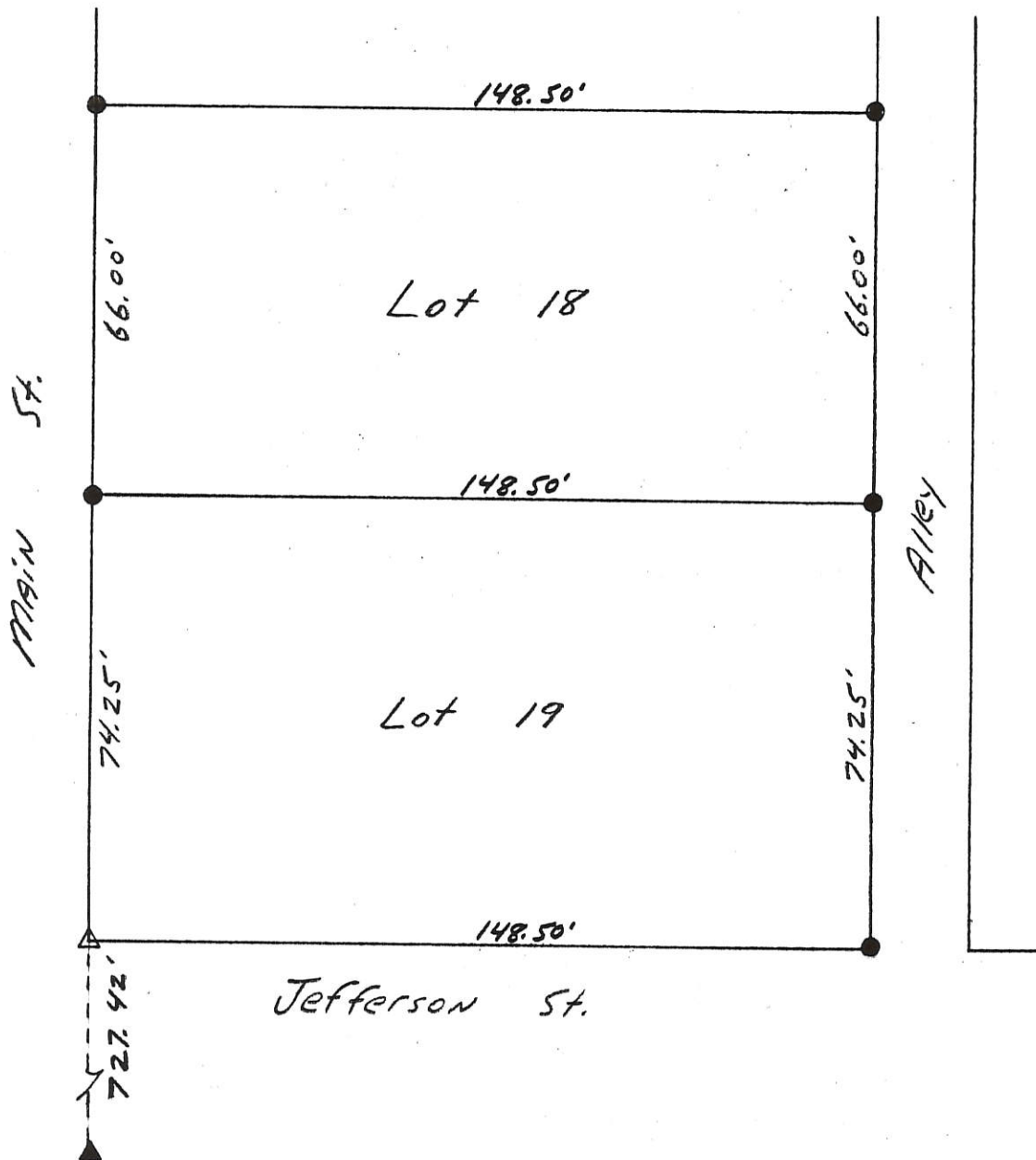
03-210 ✓
 03-21-476-005
 -006



Legend:

- △ Iron Pipe over Stone @ SW Corner Lot 19
- ▲ Iron Pin w/cap over Stone @ SW Corner Lot 38
- 5/8" x 30" Iron pin w/cap set


Note: All corners are 90° Angles



Kent B. Marbaugh

P.S. 7421

1210 Yorkshire Court
 Celina, Ohio 45822
 (419) 586-4293



EMANS Survey - Lots 18 & 19
 Duttons Add. Village of Mendon

Part of: _____ Sec. 21 T 45 R 3E UNION Township
 Grantor: _____ Area Retained: _____ Ac.
 Grantee: _____ Area Transferred: _____ Ac.
 Deed References: PLAT BK. 1 Pg. 157

Approvals: _____
 Agency: Board of Health County Sanitary Engineer County Engineer
 Date: _____

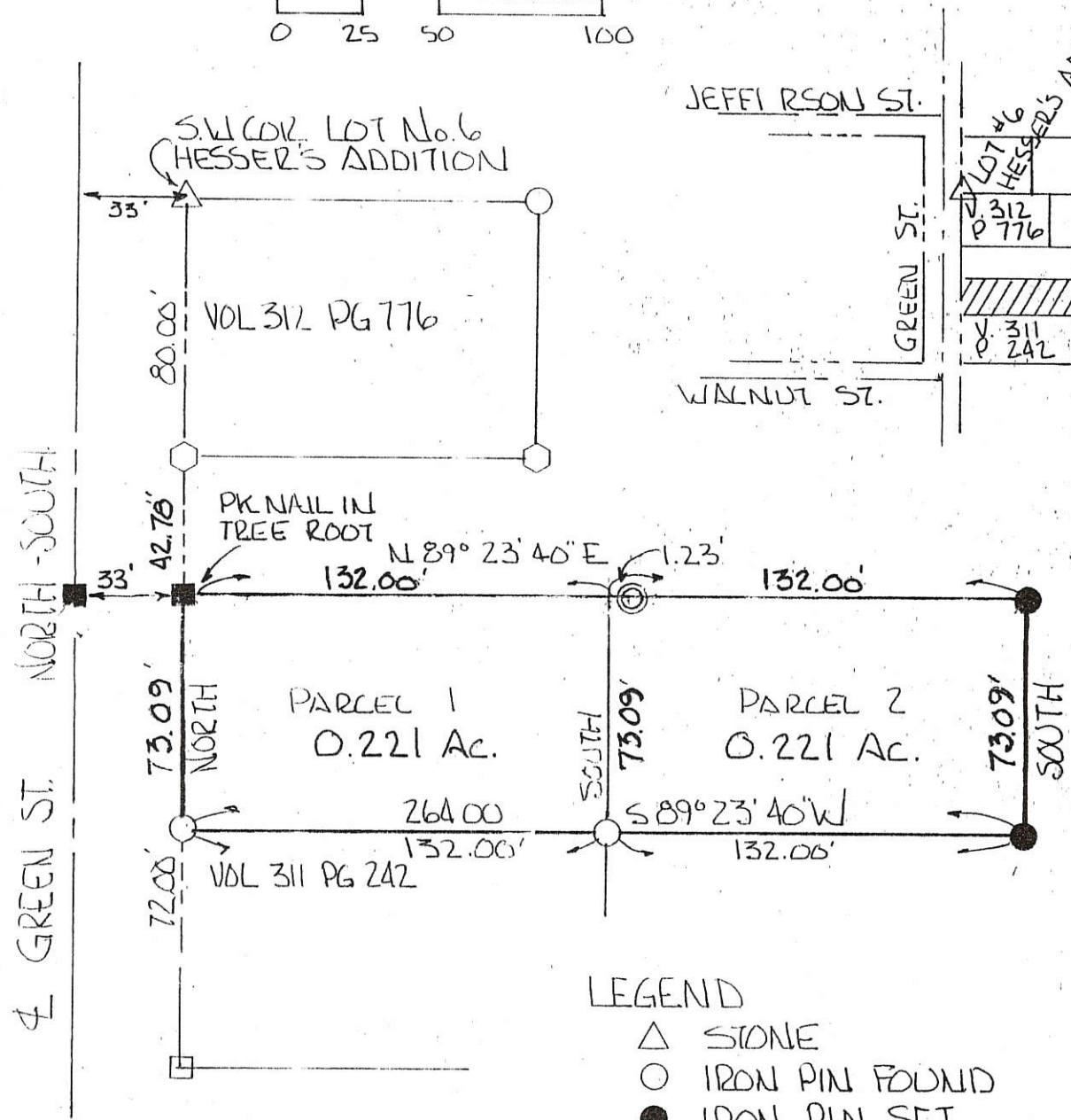

9-2-96

Kent Marbaugh

MILLER SURVEY
 PART E 1/2, SE 1/4, SEC. 21, T4S, R3E, UNION TWP. &
 WITHIN THE INCORPORATED VILLAGE OF MENDON
 MERCER CO., OHIO

Co Engr. ✓
 2144
 03-210

DEED REF. VOL 232 PG. 74



LEGEND

- △ STONE
- IRON PIN FOUND
- IRON PIN SET
- EXISTING COR. POST.
- ◇ SURVEY STK FOUND
- NAIL SET.
- ⊙ φ STEEL POST

PLAT BY SURVEY: JULY 1995-

Roy F. Thompson Jr.
 ROY F. THOMPSON JR. REG. SUR.# 5379



03-21-47A-024

03-210V

03-21-458-001
-002

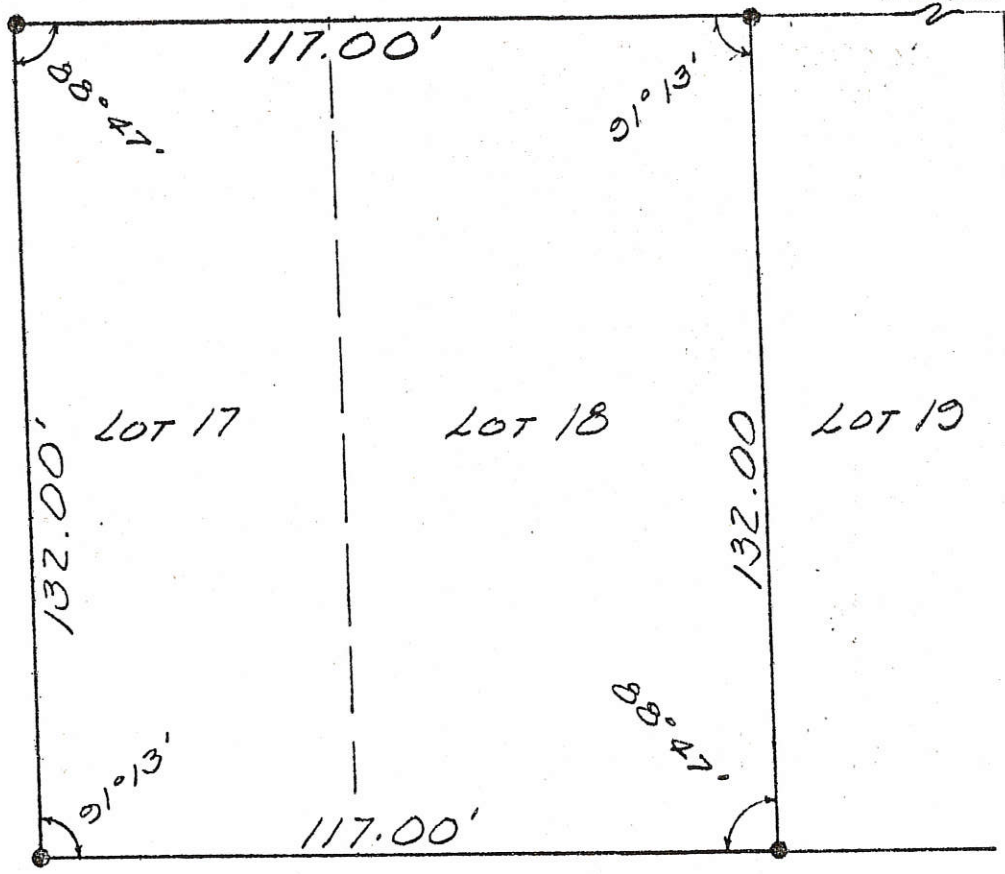
"A" S.W. COR. LOT 11 SE. COR. LOT 7
329.95'
88.46'
91°13'
166.02'
91°14'
46'

WALNUT ST. (66')

264.02'

WASHINGTON ST.
(66')

LEGEND:
A = 1 1/2" PIPE FOUND
B = 3" POST FOUND
● = 1/8" IRON BAR SET



SURVEY OF LOT 18
AN REMAINDER OF LOT 17
OF TOMLINSON'S ADDITION
TO THE VILLAGE OF MENDON
UNION TOWNSHIP
MERCER COUNTY, OHIO
OCTOBER, 1977
SCALE 1" = 30'

16.5' ALLEY

REFERENCE:
PLAT BOOK 2 PAGE 49
D.B. VOL. 200 PAGE 670

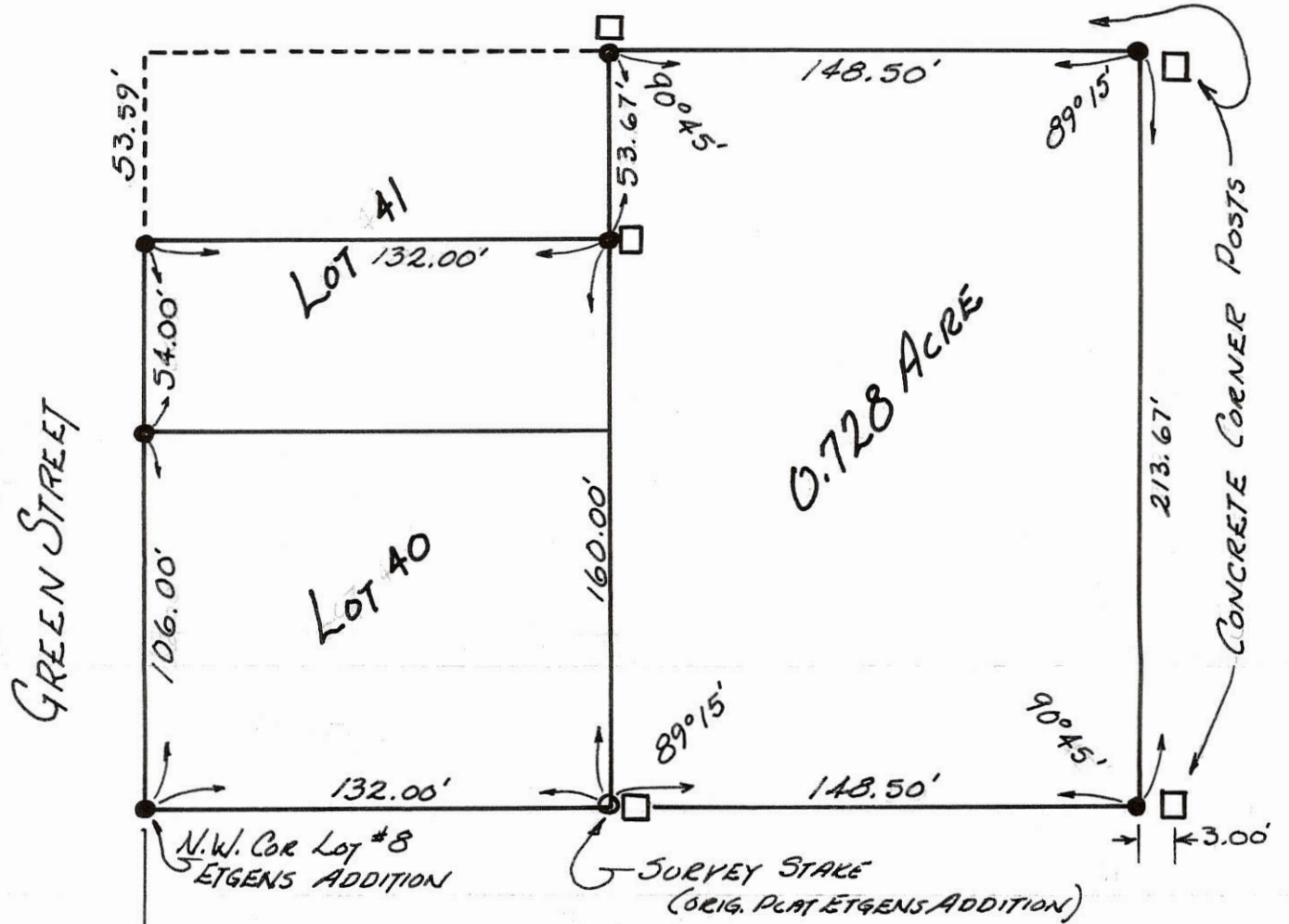


GORDON L. GEEGLIN
ST. MARY, OHIO

CHANNEY SURVEY

LOT 40 & PT. LOT 41, J.W. DUTTONS EXTENSION
TO THE VILLAGE OF MENDON, OHIO & 0.728
ACRE TRACT SEC. 21, T4S, R3E - UNION TWP.
MERCER CO., OHIO

2144 ✓
03-210
03-21-479-019
-020


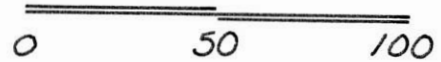


LEGEND

- CONC. COR. POST
- CONC. MONUMENT
- 5/8" ⌀ IRON PIN
- SURVEY STAKE

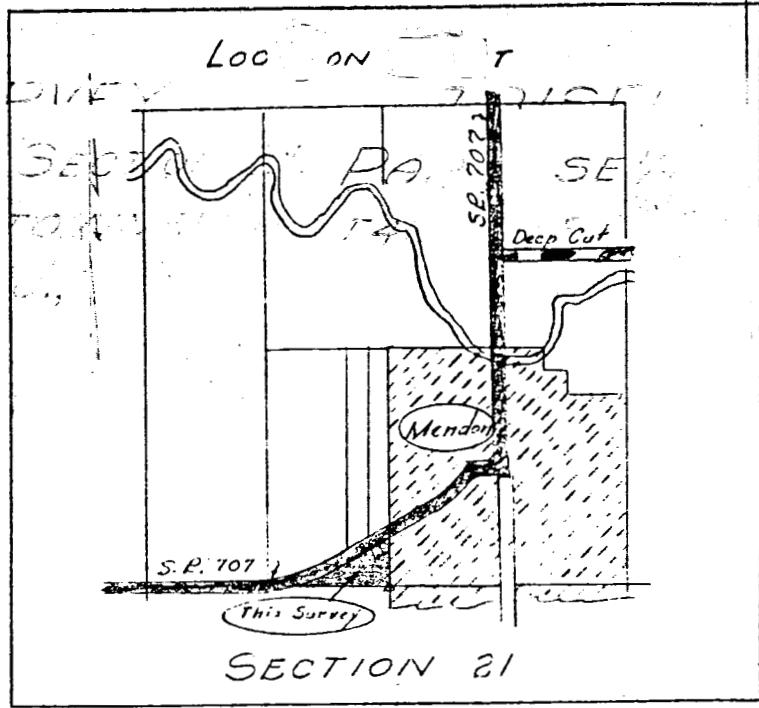
SCALE

1" = 50'



PLAT TRUE BY SURVEY

Roy F. Thompson Jr.
Roy F. THOMPSON JR. REG. SUR. # 5379.



TRISEL SURVEY
 SECTION 21, PART SE 1/4 SW 1/4 SECTION 21,
 TOWNSHIP T4S, R3E, UNION TOWNSHIP
 CO., OHIO
 MERCER CO., OHIO

Scale: 1" = 60'

Legend:

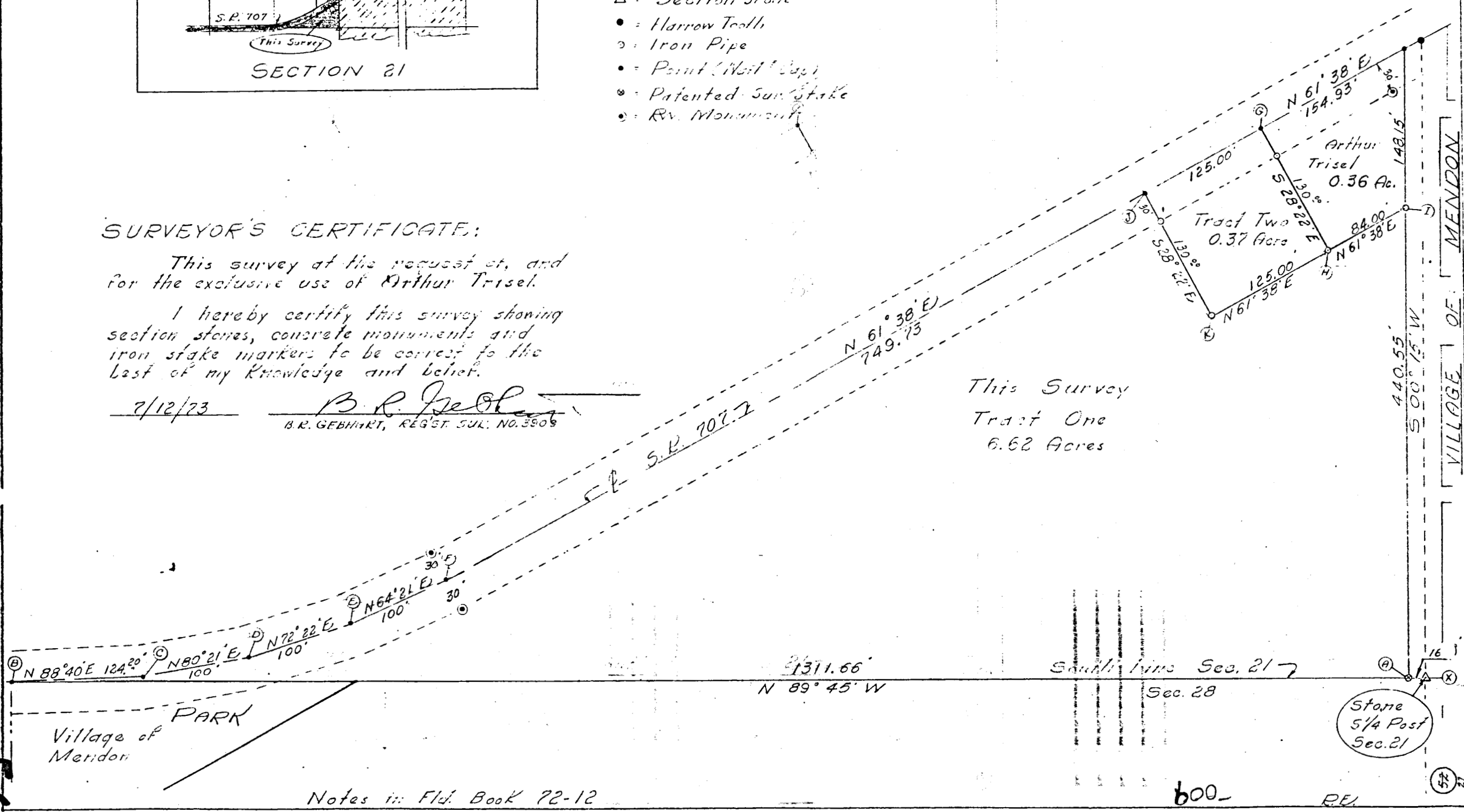
- △ = Section Stone
- = Harrow Teeth
- = Iron Pipe
- = Point (Nail & Cap)
- ⊙ = Patented Survey Stake
- ⊙ = Riv. Monument

SURVEYOR'S CERTIFICATE:

This survey at the request of, and for the exclusive use of Arthur Trisel.

I hereby certify this survey showing section stones, concrete monuments and iron stake markers to be correct to the best of my knowledge and belief.

7/12/23 B. R. Gebhart
 B. R. GEBHART, REG. SURV. NO. 3909



This Survey
 Tract One
 6.62 Acres

56

Notes in Field Book 72-12

600-
 200-
 900-008-12-30

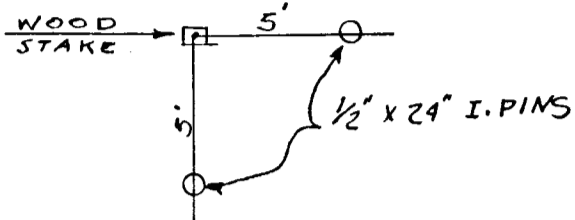
03-21-30-006

T4S R3E UNION TWP.
MERCER CO. OHIO

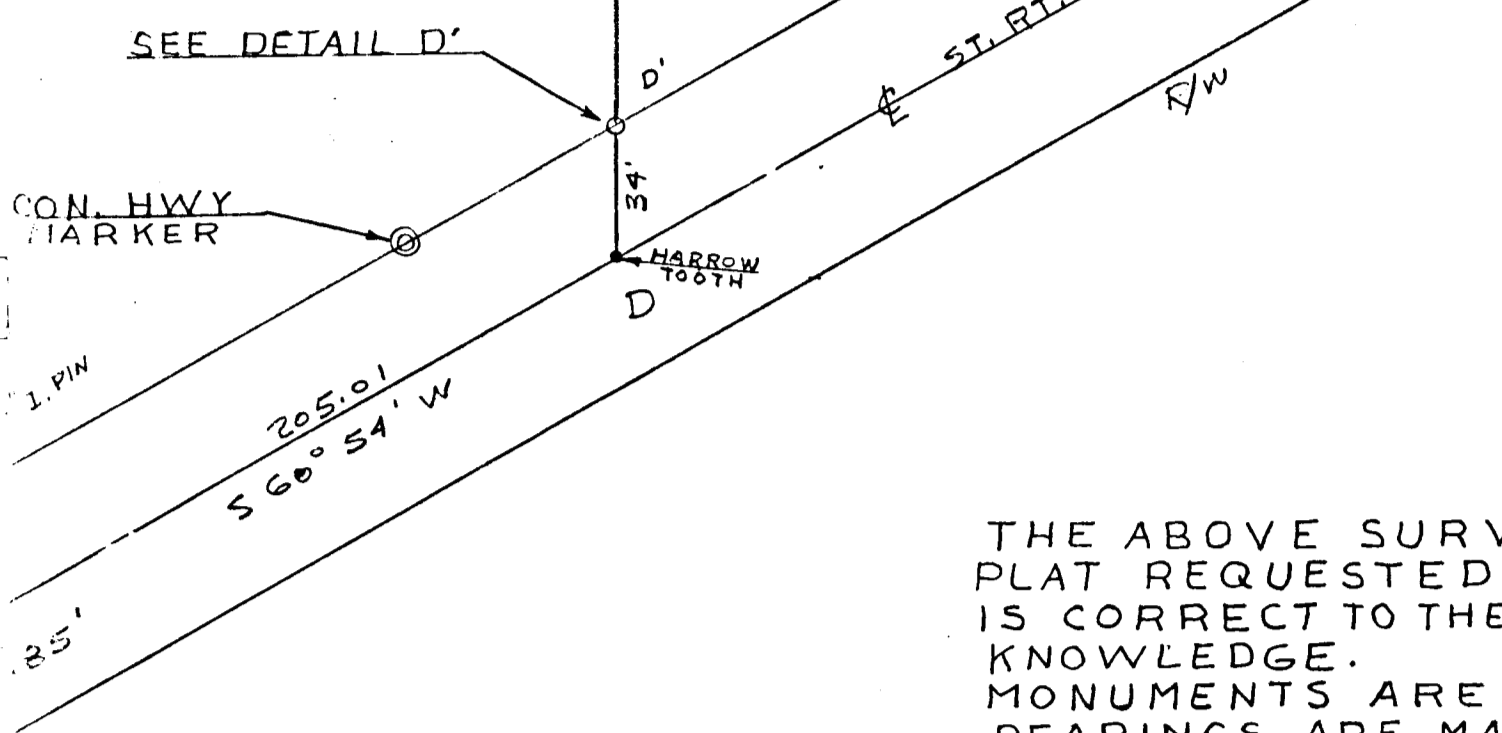
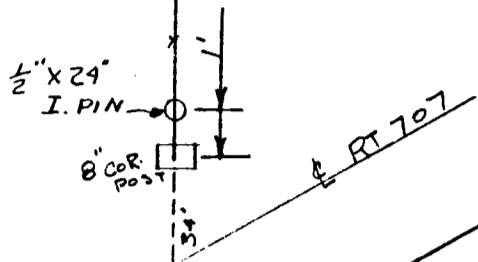
TRACT #1
3 ACRES

CORR LINE
676.93'
S 0° 30' E

DETAIL PTS. B & E



DETAIL PT. D'



THE ABOVE SURVEY AND
PLAT REQUESTED BY MR. PIPER
IS CORRECT TO THE BEST OF MY
KNOWLEDGE.
MONUMENTS ARE SET AS SHOWN.
BEARINGS ARE MAGNETIC

B.R. Gebhart

W. PIPER SURVEY-MENDON-O.	
B. R. GEBHART - CELINA-O.	
DRAWN BY J.B.U	SCALE - 1" = 50'
CHK'D BY B.R.G	BOOK # 38
	4-16-64

"Tract #1" = "

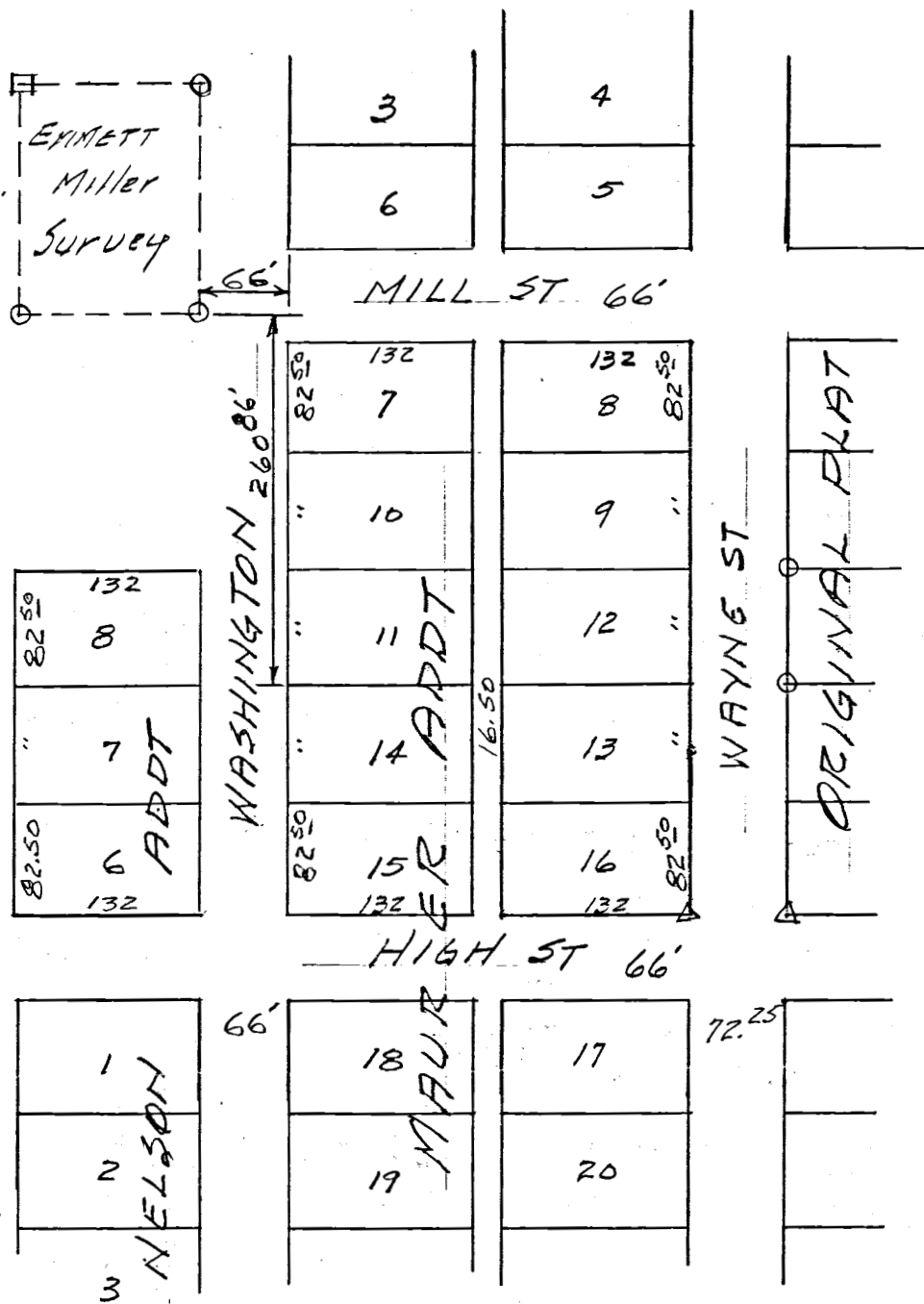
0321300006

EMMETT MILLER SURVEY

NW 1/4, SE 1/4 SECTION 21

T4S-R3E UNION TWP

6-19-61 MERCER Co.



LOCATION DETAIL

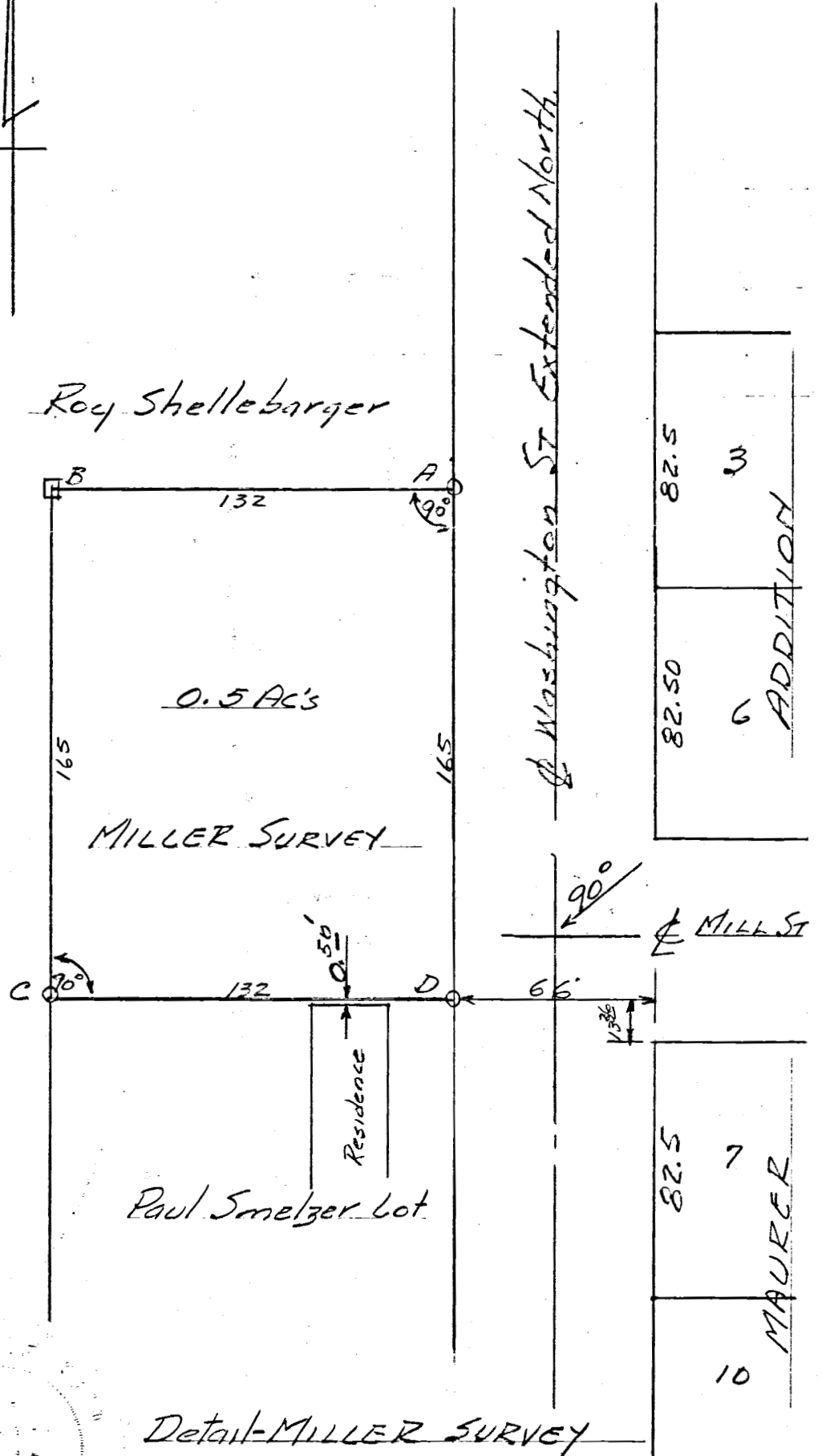
in relation to Village of Mendon O.

- = Iron Pipe or Pins
- △ = Plat stones found.

Points A-C-D are Iron Pipe.
 Point B is wood stake.

Note: Smelzer residence at ground level clears lot approx. 6" but roof overhang encroaches approx. 2 feet.

Roy Shellebarger



Detail-MILLER SURVEY

SCALE 1" = 50'

The above survey requested by Emmett Miller to establish boundary lines is correct to best of my knowledge. Monuments set as shown.

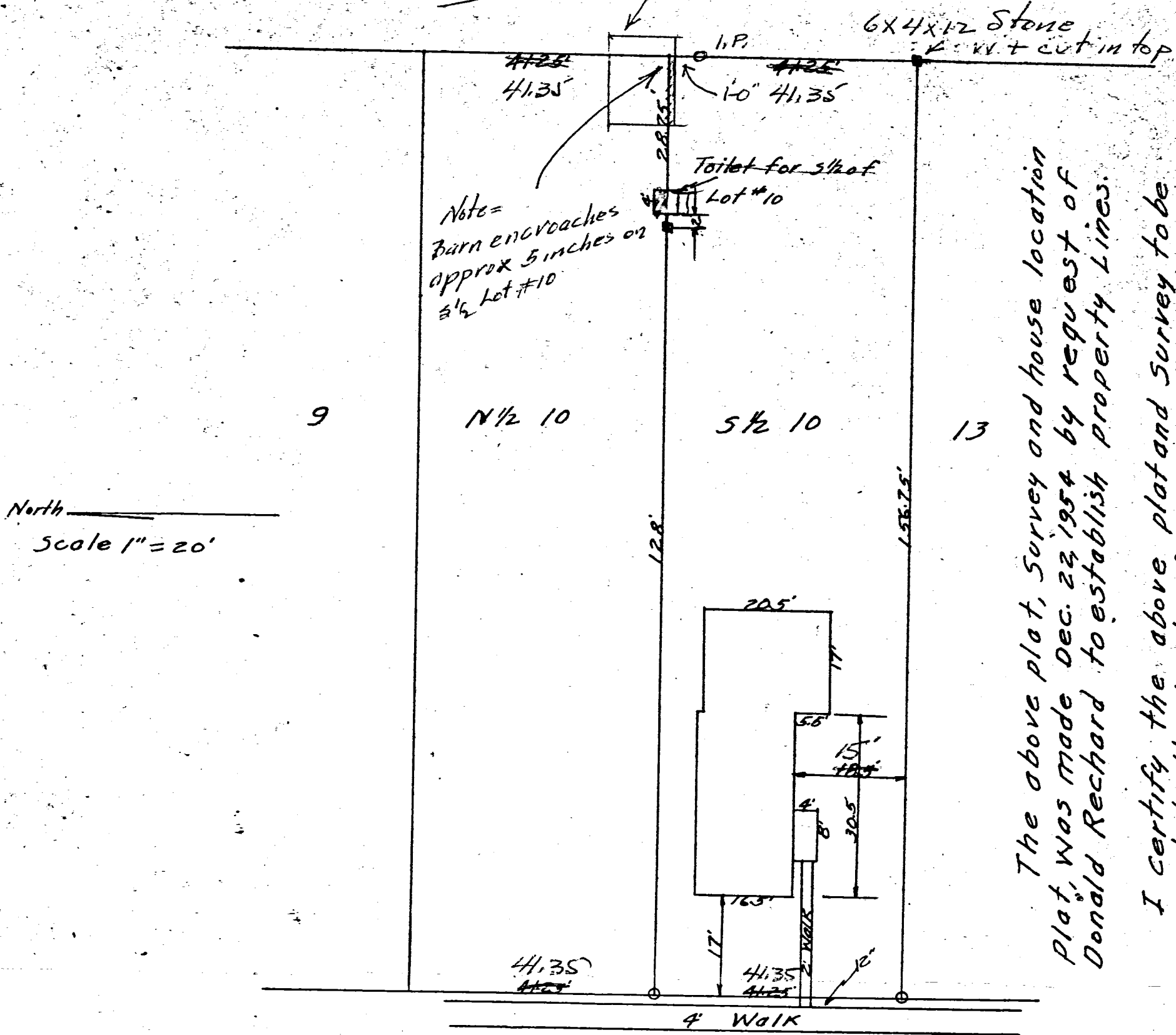
7-9-61

B. R. Gebhart

Survey 5/2 of Lot 10

Original Plat
Mendon, Ohio

Note Barn not to scale

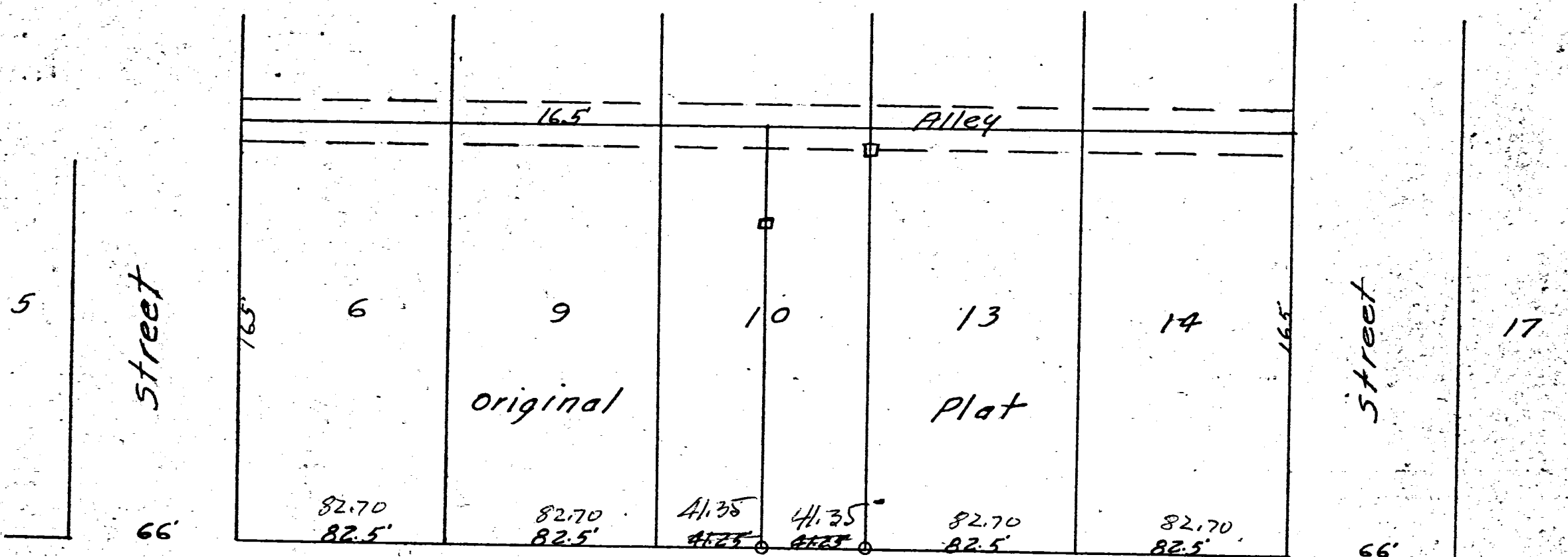


North
Scale 1" = 20'


The above plat, Survey and house location
Plat, was made Dec. 22, 1954 by request of
Donald Recharad to establish property Lines.

I certify the above plat and Survey to be
correct to the best of my knowledge and belief.

Dec. 22-54
B. R. Belknap
S# 2909



OVERAGE ON PLAT DISTANCE gives 82.70 as lot frontage.
Plat dist 412.5 Actual dist. 413.5



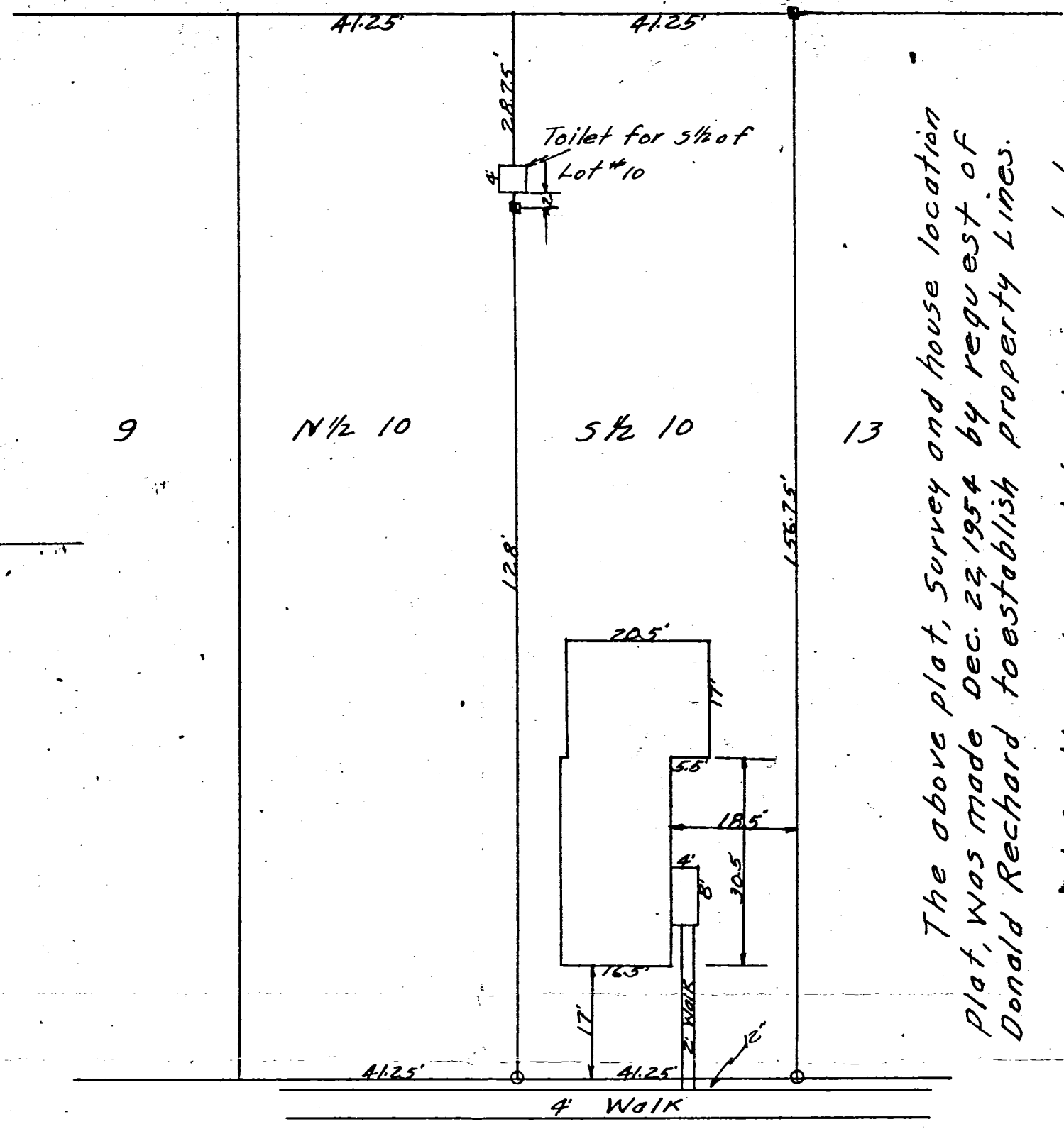
North
Scale 1" = 50'

Survey 5/2 of Lot 10

Original Plat
Mendon, Ohio

2142
03-21-406-003
-004

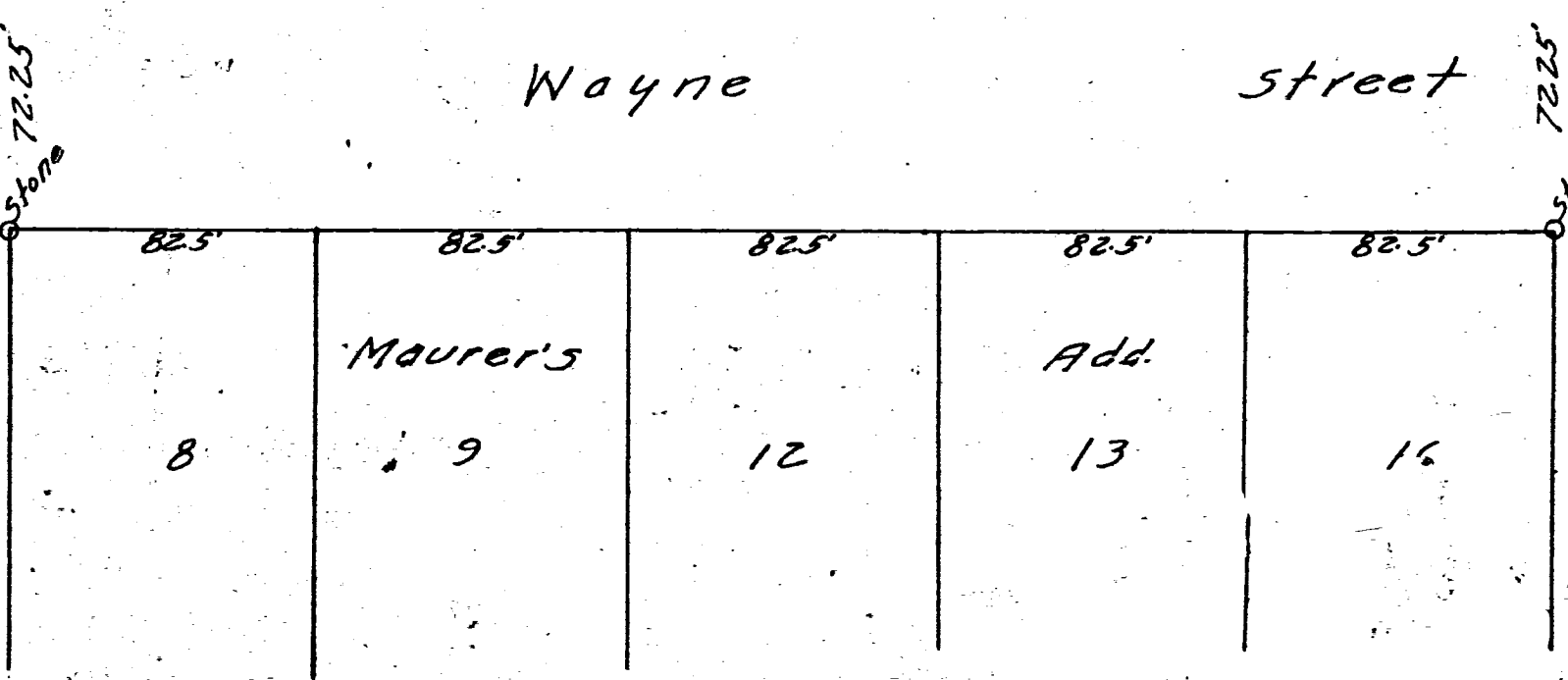
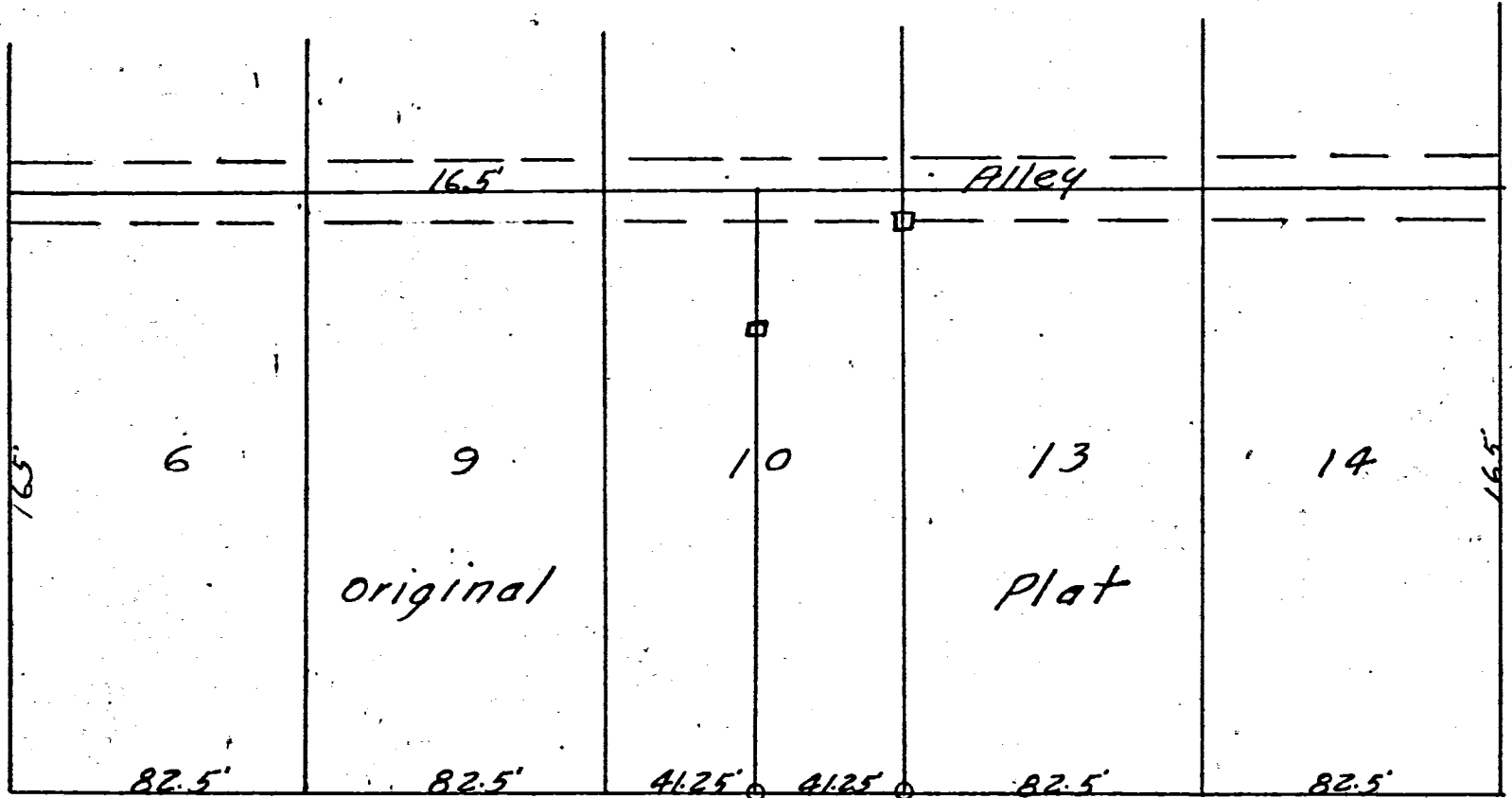
North
Scale 1" = 20'



The above plat, Survey and house location
Plat, was made Dec. 22, 1954 by request of
Donald Recharad to establish property lines.

I certify the above plat and Survey to be
correct to the best of my knowledge and belief.

Dec. 22-54
B. R. Gehlbach
S# 3909



03-21D
 03-21-426-001
 03-21-426-004

**GODWIN SURVEY OF A PART OF
 LOTS 39 AND 40 IN THE ORIGINAL
 PLAT OF MENDON, UNION TOWN-
 SHIP, MERCER COUNTY, OHIO.**


OCTOBER 19, 2001

SCALE 1" = 20'

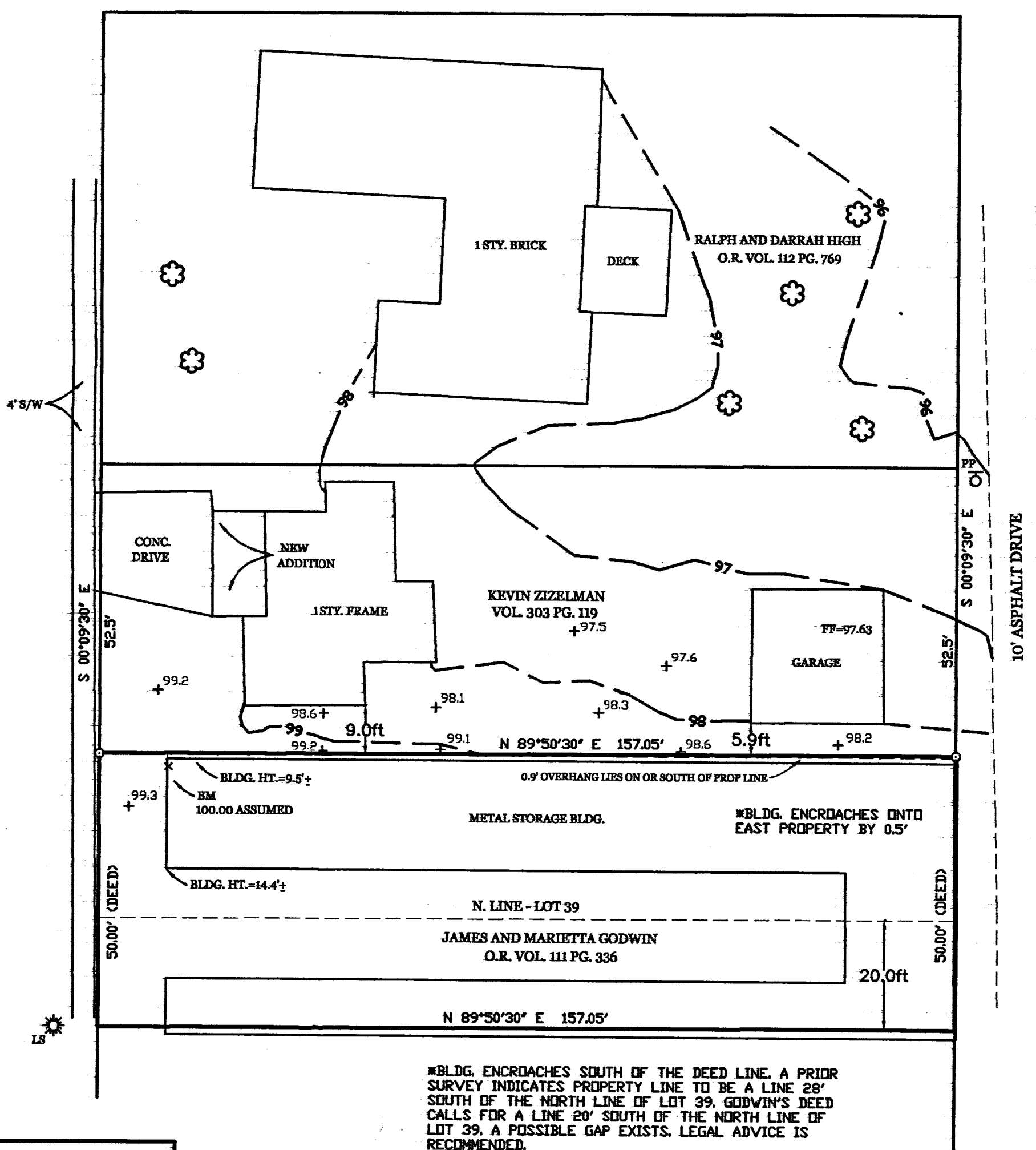
MILL ST. (66')

LEGEND

- = IRON PIPE FOUND (GEBHART 10-20-65)
- ✻ = TREE
- +^{97.6} = POINT ELEV.
- 98' --- = CONTOUR.
- BM = BENCH MARK - CHISELED SQUARE IN FOUNDATION.
ELEVATION = 100.00 (ASSUMED)




MAIN ST. (72.75')



*BLDG. ENCRDACHES SOUTH OF THE DEED LINE. A PRIOR SURVEY INDICATES PROPERTY LINE TO BE A LINE 28' SOUTH OF THE NORTH LINE OF LOT 39. GODWIN'S DEED CALLS FOR A LINE 20' SOUTH OF THE NORTH LINE OF LOT 39. A POSSIBLE GAP EXISTS. LEGAL ADVICE IS RECOMMENDED.

**GEESLIN
 LAND SURVEYING**

P.O. BOX 422
 CELINA, OHIO
 PHONE (419) 586-6155
 FAX (419) 268-0554

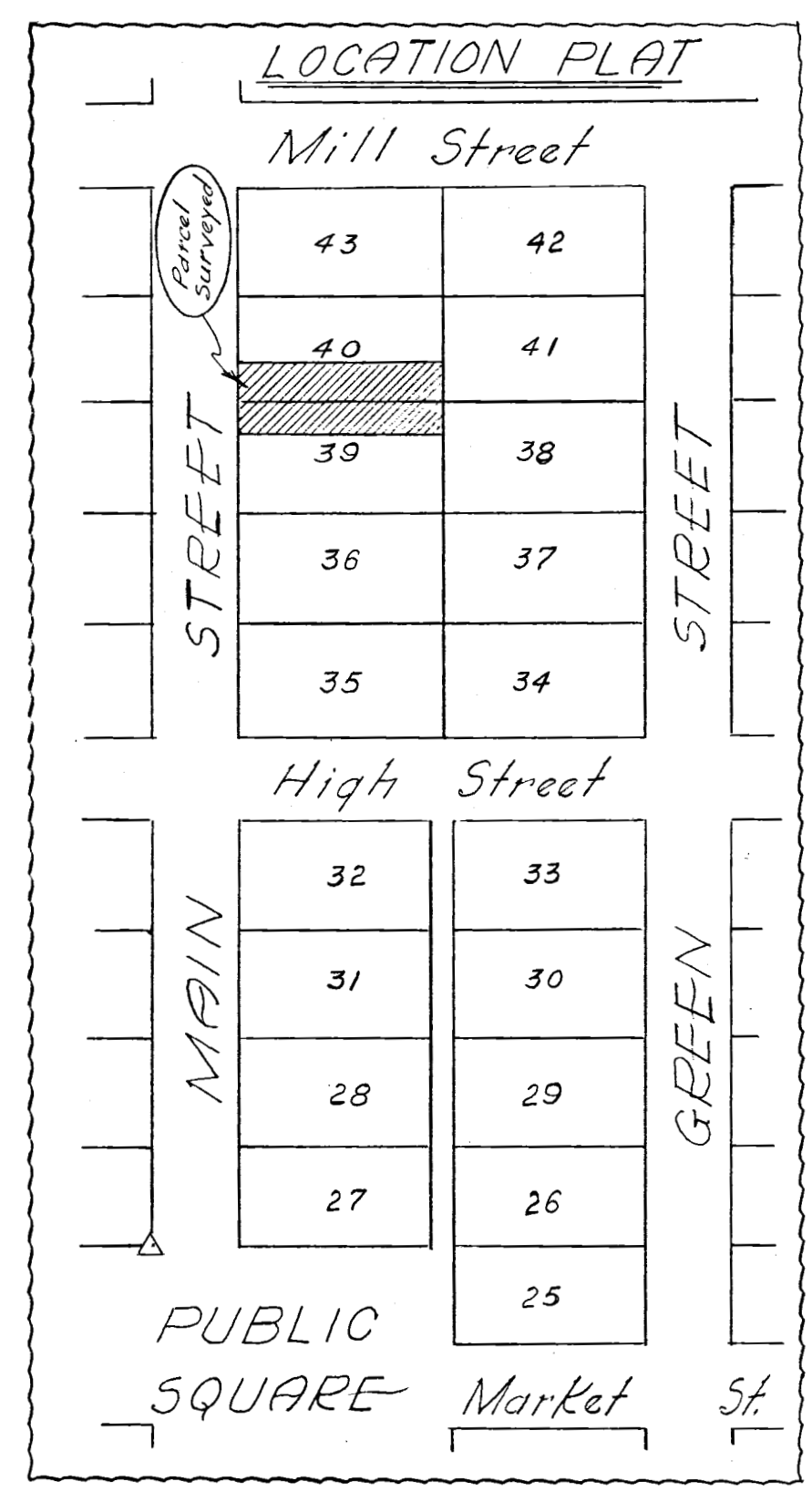
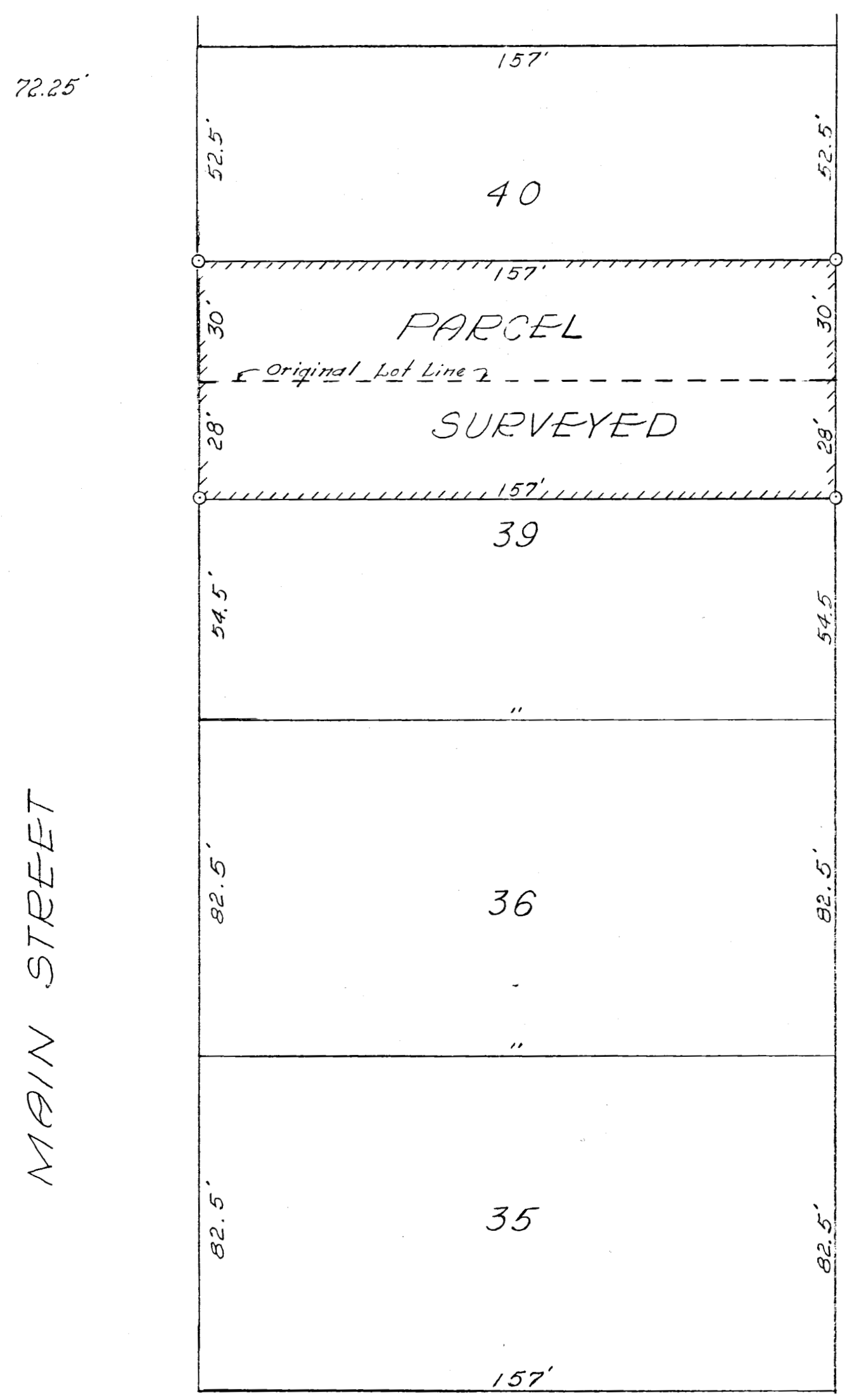
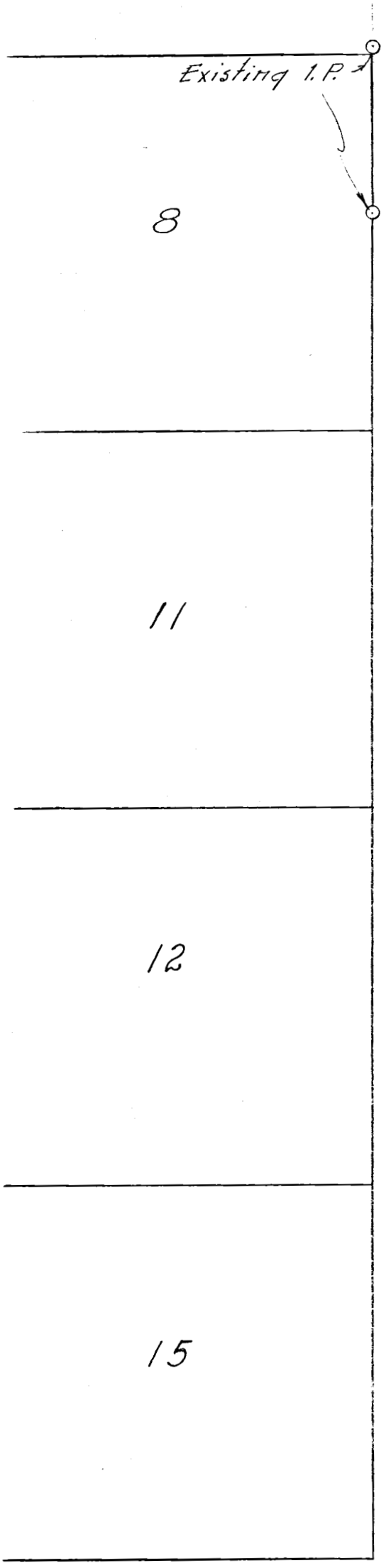


SURVEYED BY

James W. Geeslin
 JAMES W. GEESLIN
 P.S. No. 7764

RICHARD BOLTON SURVEY


South Side Lot #40 and North Side Lot #39
VILLAGE OF MENDON, OHIO
October 20, 1965



Alley

HIGH

STREET 66'



72.25'

To all parties interested in title to premises surveyed, I hereby certify this survey showing corner stones, iron pipe etc. is correct to the best of my knowledge and belief.

10-20-65


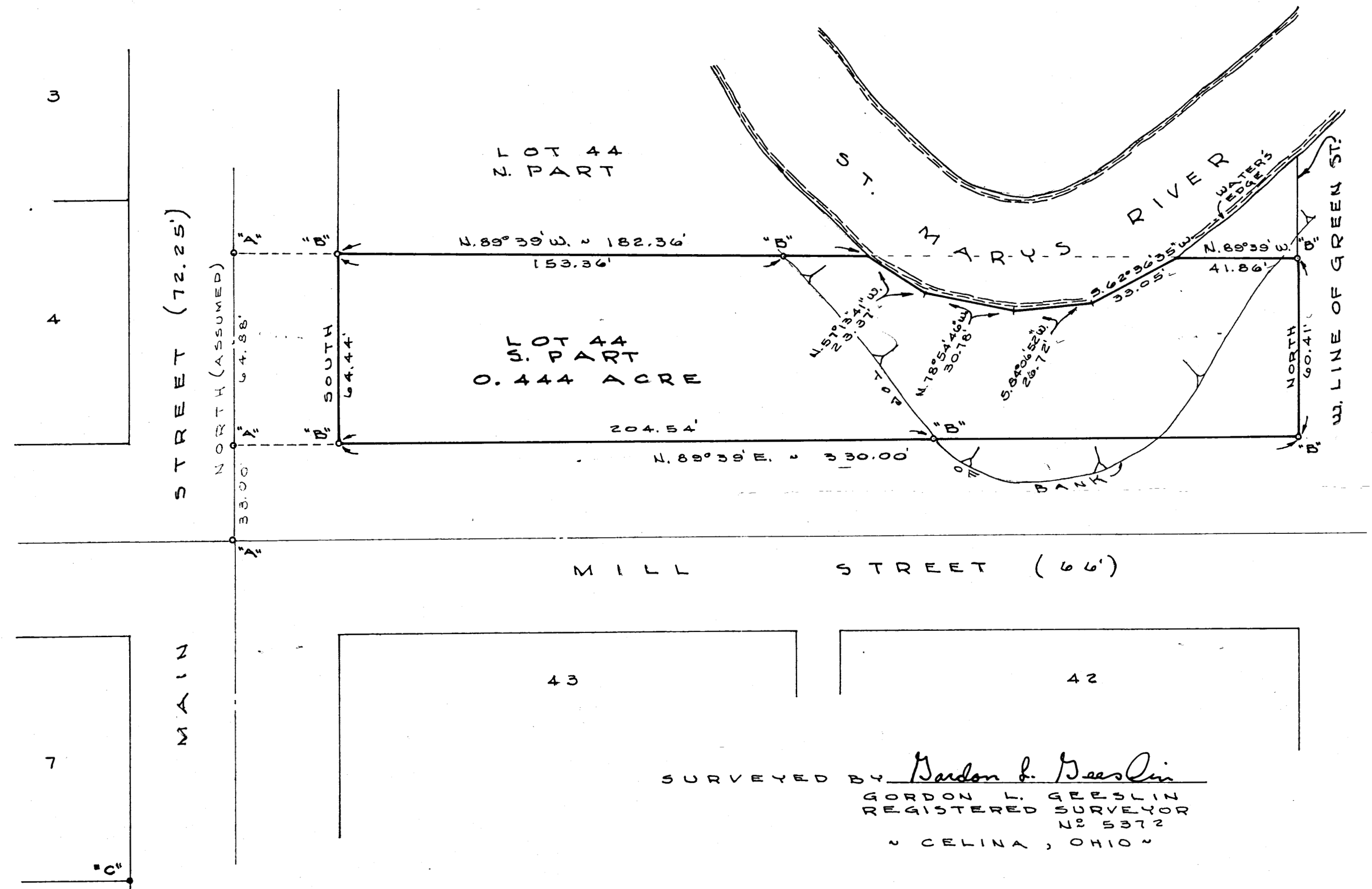
B.R. Gelbohn
Registered Surveyor #3909

SEE ORIGINAL PLAT OF GUILFORD (NOW MENDON) IN DEED BOOK B, PG. 415.

105

LEGEND

- "A" = "P.K." NAIL SET
- "B" = 5/8" X 30" IRON BAR SET
- "C" = IRON PIPE FOUND



SURVEYED BY Gordon L. Gieslin
 GORDON L. GIESLIN
 REGISTERED SURVEYOR
 NO. 5372
 CELINA, OHIO

NOTES

- 1) THE EASTERLY END OF MILL LOT HEREIN SURVEYED IS OCCUPIED BY ALFRED EMANS. MR. EMANS DEED (VOL. 209, PG. 215) CLEARLY PLACES HIS LAND EAST OF THE MILL LOT. THERE IS, HOWEVER, A POSSIBILITY OF TITLE BY ADVERSE POSSESSION.
- 2) THE DEED FOR NORTH PART OF THE MILL LOT (VOL. 253, PG. 846) CALLS FOR STONES ON THE DIVISION LINE. THESE STONES COULD NOT BE FOUND AND AN OLD FENCE WAS USED TO DETERMINE THE DIRECTION OF THE NORTH PROPERTY LINE.

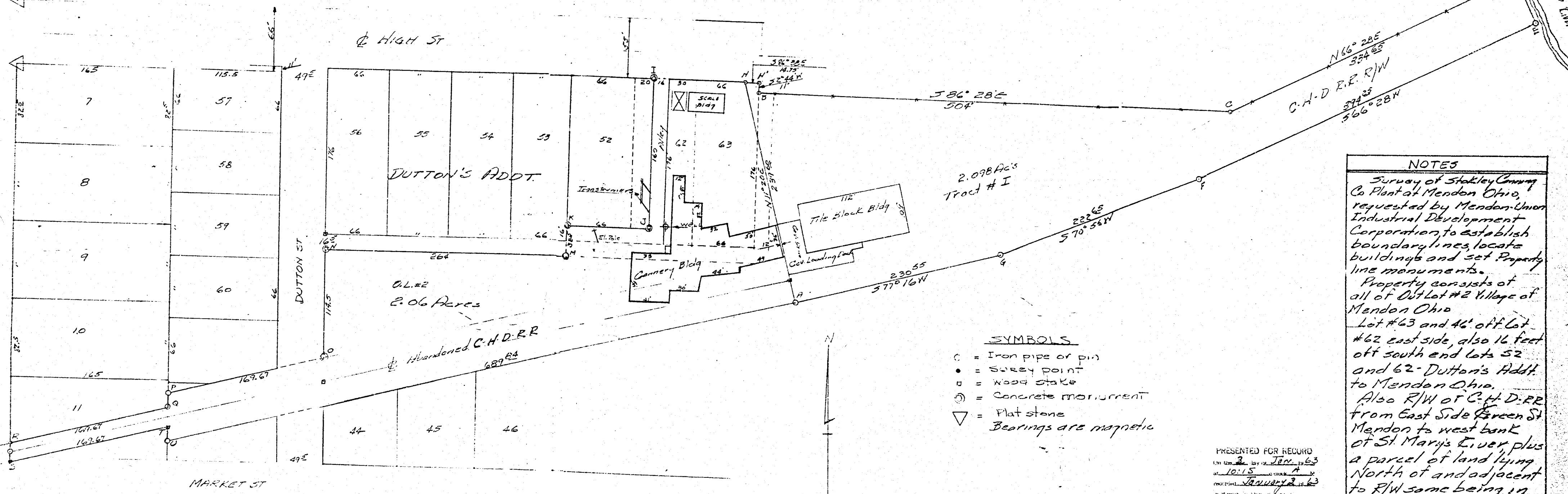
SURVEY OF THE SOUTH PART OF LOT NO 44 (OLD MILL LOT), ORIGINAL PLAT OF MENDON, MERCER COUNTY, OHIO.

16 JUNE 1984

SCALE 1" = 30'

MENDON-UNION INDUSTRIAL DEVELOPMENT CORP.
SUNLEY & STOKLEY PLANT, MENDON, OHIO.
NOV-1962

03-21-430-007
-008
-010



NOTES

Survey of Stokley Cannery Co Plant at Mendon Ohio, requested by Mendon-Union Industrial Development Corporation, to establish boundary lines, locate buildings and set Property line monuments.

Property consists of all of Out Lot #2 Village of Mendon Ohio

Lot #63 and 46' off Lot #62 east side, also 16 feet off south end lots 52 and 62 - Dutton's Addt. to Mendon Ohio.

Also R/W of C.H.D.R.R. from East Side Green St Mendon to west bank of St. Marys River, plus a parcel of land lying North of and adjacent to R/W same being in N 1/2 Sects 21-22 T45-R36 Union Twp. Mercer Co Ohio.

Tract # I bounded by points B-C-D-E-F-G-A-H H-B and contains 2.098 Ac's

Tract # 2 bounded by pts A-H-I-J-K-M-N-O-P-Q-R S-T-U-A, contains 2.06 Ac's

2.098 Ac's Tract # I

DUTTON'S ADDT.


O.L. #2
2.06 Acres

Abandoned C.H.D.R.R.

- SYMBOLS**
- = Iron pipe or pin
 - = Survey point
 - = Wood stake
 - ⊙ = Concrete monument
 - ▽ = Flat stone
- Bearings are magnetic

PRESENTED FOR RECORD
 On the 2 day of Jan. 1963
 at 10:15 A.M.
 in the County Clerk's Office of
 Mercer County, Ohio
 Plat Book 8 Page 31
 B.R. Gehring
 Surveyor
 Fee \$675

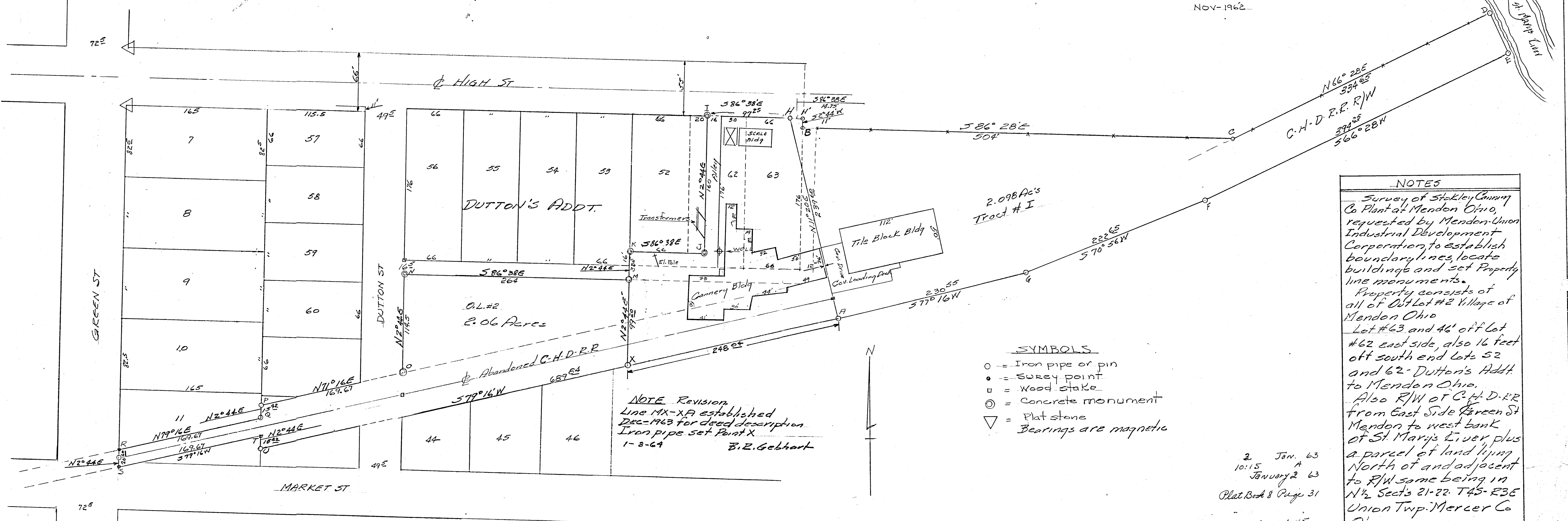
SCALE 1" = 50'



The above survey and plat showing boundaries, buildings, monuments etc is correct to best of my knowledge. Monuments set as shown.
 Nov 23-62 B.R. Gehring

03-21D
03-21 430-010
-007
-008

MENDON-UNION INDUSTRIAL DEVELOPMENT CORP.
SURVEY OF STOKLEY PLANT - MENDON, OHIO.
NOV-1962



NOTES

Survey of Stokley Canning Co Plant at Mendon Ohio, requested by Mendon-Union Industrial Development Corporation, to establish boundary lines, locate buildings and set Property line monuments.

Property consists of all of Out Lot #2 Village of Mendon Ohio

Lot #63 and 46' off Lot #62 east side, also 16 feet off south end lots 52 and 62 - Dutton's Addt. to Mendon Ohio.

Also R/W of C.H.D.R.R. from East Side Green St Mendon to west bank of St. Mary's River plus a parcel of land lying North of and adjacent to R/W some being in N 1/2 Sect's 21-22, T45-R36 Union Twp. Mercer Co Ohio.

Tract # I bounded by points B-C-D-E-F-G-A-H


Tract # 2 bounded by pts A-H-I-J-K-M-N-O-P-Q-R S-T-U-A, contains 2.06 Acs.

- SYMBOLS
- = Iron pipe or pin
 - = Survey point
 - = Wood stake
 - ⊙ = Concrete monument
 - ▽ = Plat stone
- Bearings are magnetic

NOTE Revision
Line MX-XA established
Dec-1963 for deed description
Iron pipe set Point X
1-8-64 B.R. Gebhart

2 Jan. 63
10:15 A
January 2 63
Plat Book 8 Page 31
File 6645

SCALE 1" = 50'



The above survey and plot showing boundary lines, buildings, monuments etc is correct to best of my knowledge. Monuments set as shown.
Nov 28-62 B.R. Gebhart

SURVEYED BY Gordon L. Gesslin
GORDON L. GESSLIN
REGISTERED SURVEYOR
NR 5372



W. LINE O.L. N#1

NOTE

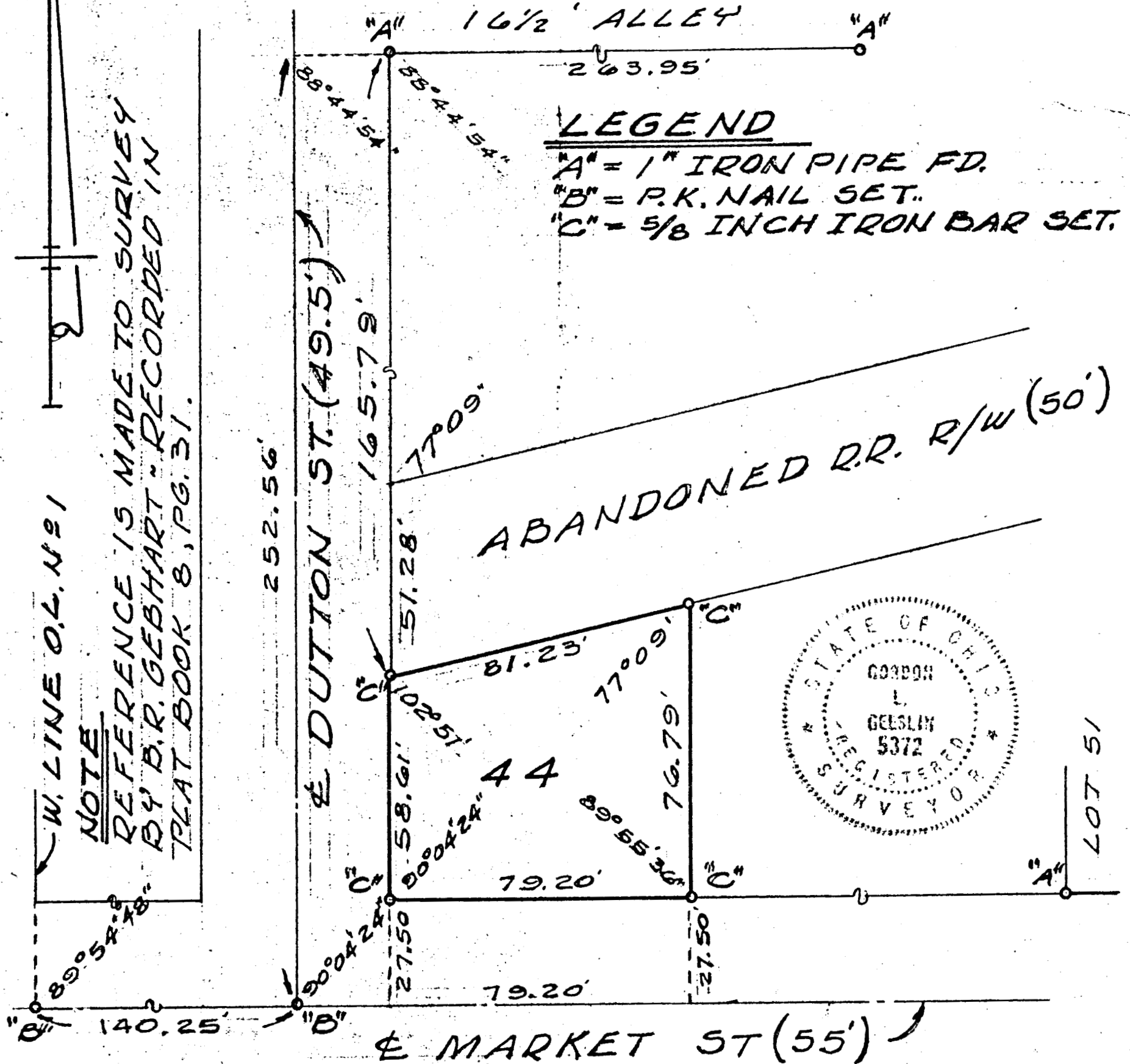
REFERENCE IS MADE TO SURVEY
BY B.R. GEBHART - RECORDED IN
PLAT BOOK 8, PG. 31.

1 1/2' ALLEY

LEGEND

- "A" = 1" IRON PIPE FD.
- "B" = P.K. NAIL SET.
- "C" = 5/8 INCH IRON BAR SET.

ABANDONED R.R. R/W (50')



LOT 51

SURVEY OF LOT 44 - DUTTON'S EX-
TENSION TO THE TOWN OF MENDON,
MERCER COUNTY, OHIO.
DECEMBER, 1978 SCALE 1" = 40'

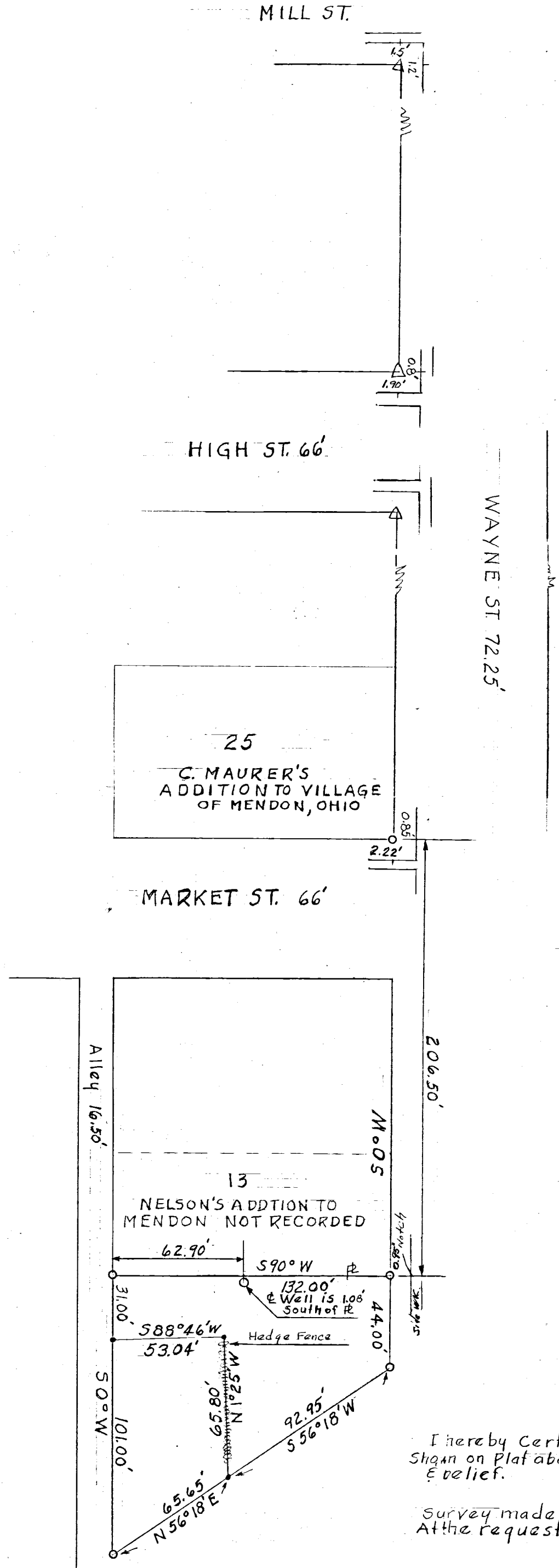
SURVEY OF LOT 13 NELSON'S ADDITION TO THE VILLAGE OF MENDON, OHIO

Located in W 1/2 Fractional Section SE 1/4 Sec. 21, T4S, R3E
Union Twp., Mercer County



Scale 1" = 50'

Side Walk References Shown
by Notches but not to
Scale



LEGEND

- = 1" Iron Pipe
- = Drift Pin
- △ = Stone
- Bearings are Assumed.



Celina, Ohio, Dec. 20, 1957

I hereby certify that I have this day made a Survey of Premise Shown on Plat above. This survey is correct to the best of my Knowledge & belief.

Survey made for Walter F. Thomas
At the request of Walter F. Thomas

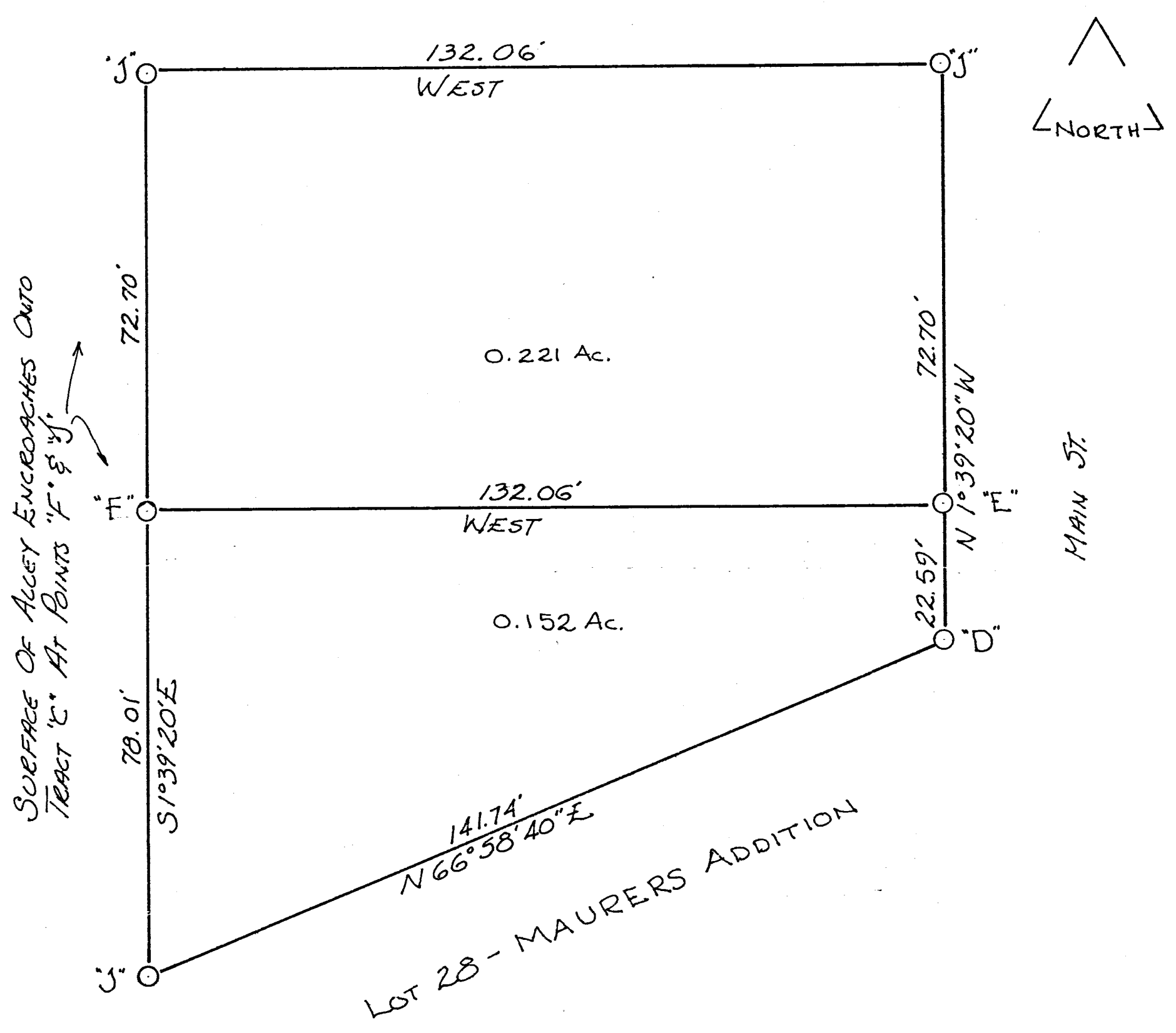
Floyd L. Kugel
REGISTERED SURVEYOR No. 4286

SURVEY No. 44
SURVEY BOOK No. 2 Pages 48 & 49
FILE No. Ab

R.W. S.H. # 707

DIVISION OF A PARCEL KNOWN AS TRACT "C" AS
 SHOW ON A PLAT OF SURVEY AS RECORDED IN
 THE MERCER COUNTY ENGINEERS RECORD OF SURVEYS,
 BOOK 5, PAGE 30, AND AS DESCRIBED IN THE
 MERCER COUNTY RECORD OF DEEDS, VOLUME
 258, PAGE 59-

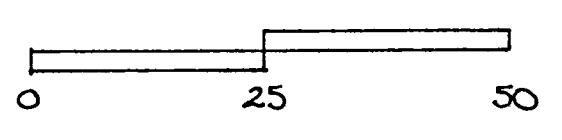
TRACT "C" - PORTIONS OF UNSUBDIVIDED LAND IN SEC 21, UNION
 TWP & PORTIONS OF TDS&B RAILROAD R/W LOCATED IN
 VILLAGE OF MENDON, OHIO - MERCER COUNTY -



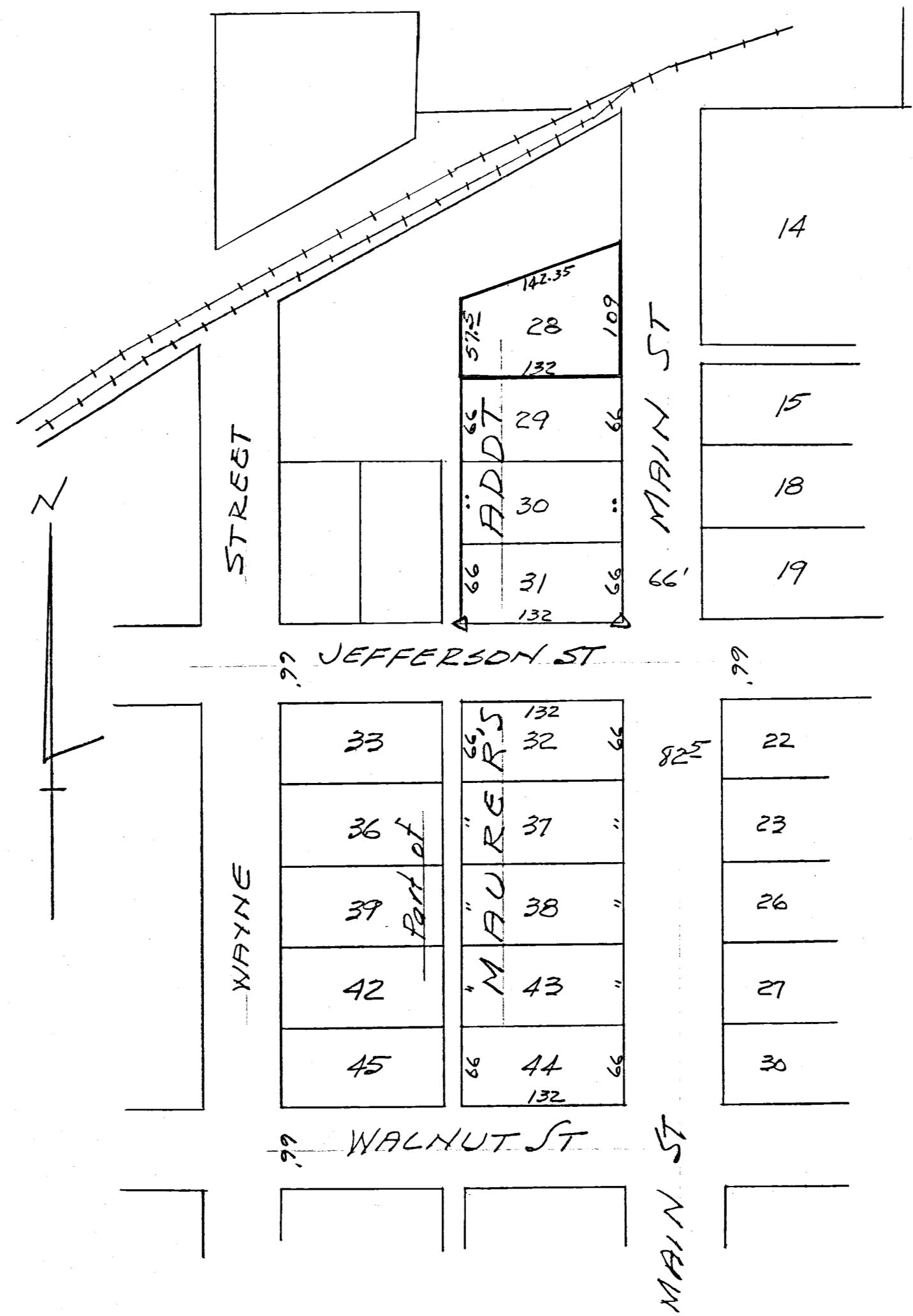
POINTS - ORIGINAL SURVEY
 J 5/8" Ø IRON PIN
 D IRON PIPE

POINTS - THIS SURVEY
 E 5/8" Ø IRON PIN
 F 1/4" Ø IRON PIN

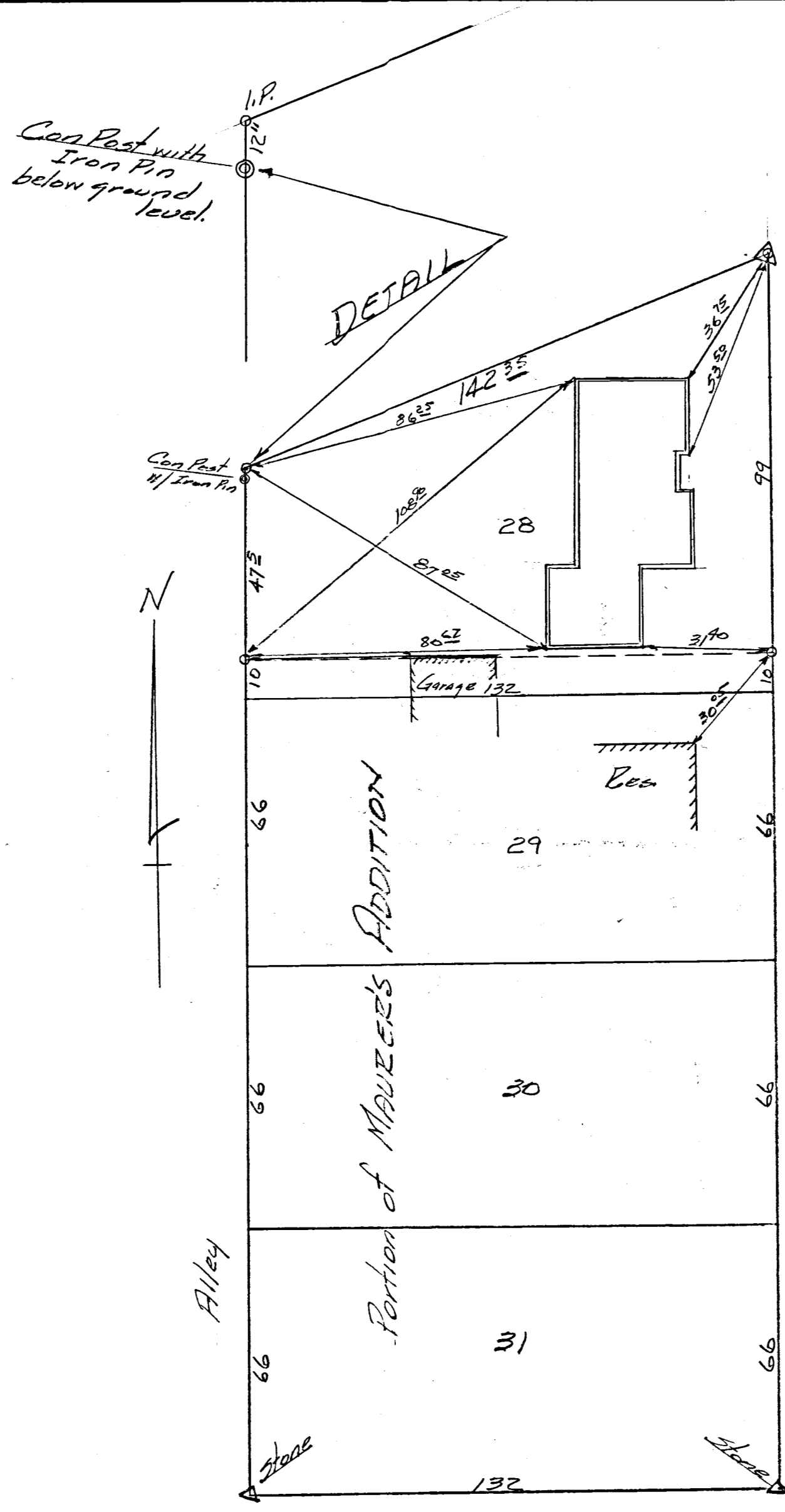
20 SCALE



SURVEY BY: Roy F. Thompson Jr.
 Roy F. THOMPSON JR. SUR. #5379.



LOCATION DETAIL



DETAIL

Jefferson St 66'

SCALE 1"=30'

NOTES

Survey of Lot 28 less 10ft of uniform width off south side of said lot, requested by Mrs. Georgia Clover. Is delineated hereon.

Original Plat stones were found at SE corner Lot 31 SW corner Lot 31 Stone at NE corner Lot 28 broken when concrete approach slab was poured. Pieces of brick were found. Placed iron pipe at proper distance based on plat distance from stone at SE corner Lot 31. Set iron pipe on four corners as shown by symbol "O".

At NW corner Lot 28 we found base of a concrete post which we found to be on lot line north and south but 12 inches south of true corner.

Our survey shows the garage on north side Lot 29 and 10ft strip off Lot 28 is encroaching slightly on Lot 28 portion, belonging to Mrs. Clover. The overhang of the roof encroaches full length of garage.

Lots 31-30-29-28 all have their correct frontage as shown on plat and based on stones found Lot 31.


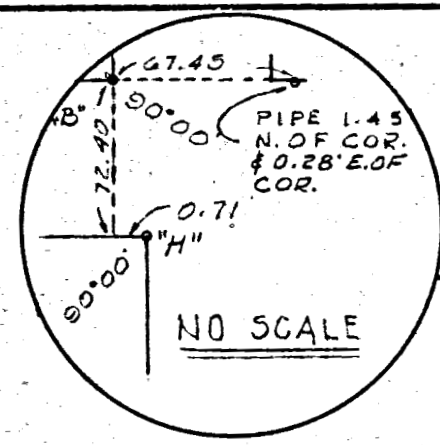
I hereby certify this survey to be correct to best of my knowledge.

9-12-63 B.R. Gebhart

REVISIONS			Mrs. Georgia Clover Lot Survey Lot 28, Maurer Plat, Mendon, Ohio		
NO.	DATE	BY	SCALE	MATERIAL	DRAWING NO.
1					
2					
3			SCALE 1"=30'		BL 36
4			DATE 9-12-63		
5			APP'D B.R.G.		

NOTES

- (1) BY OCCUPANCY, THIS ALLEY EXTENDS NORTH TO MARKET ST. 8' OF THE PLATTED ALLEY WAS DEDICATED BY MAURER'S PLAT AND APPARENTLY THE REMAINDER FROM THE OLD STOVE FACTORY LOT.
- (2) MR. DUTTON HAS TITLE TO THE ABANDONED RAILROAD RIGHT-OF-WAY FROM THE WEST SIDE OF WAYNE ST. (SEE VOL. 123, PG. 499)
- (3) THIS POINT FALLS 1.5' N. OF OLD ESTABLISHED FENCE COR. & MR. DUTTON HAS A POSSIBILITY OF GETTING TITLE BY ADVERSE POSSESSION.



MAURER'S ADD.


544.5 PLAT
545.50 MEAS.

HIGH ST.

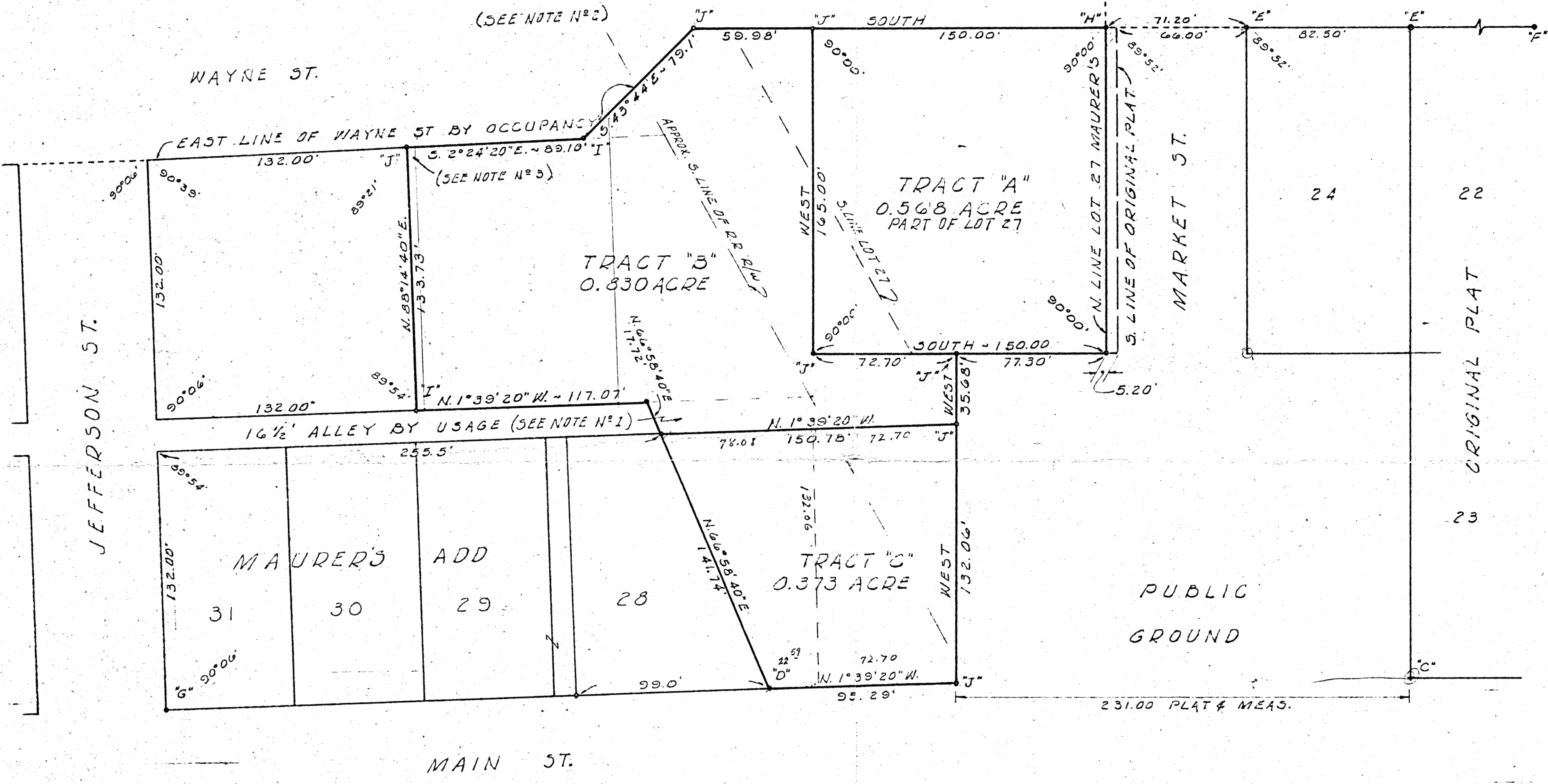
-003
-007
-008

412.50 PLAT
413.35 MEAS.

MILL ST.




SURVEYED BY Gordon L. Geeslin
 GORDON L. GEESLIN
 REGISTERED SURVEYOR 5372



LEGEND

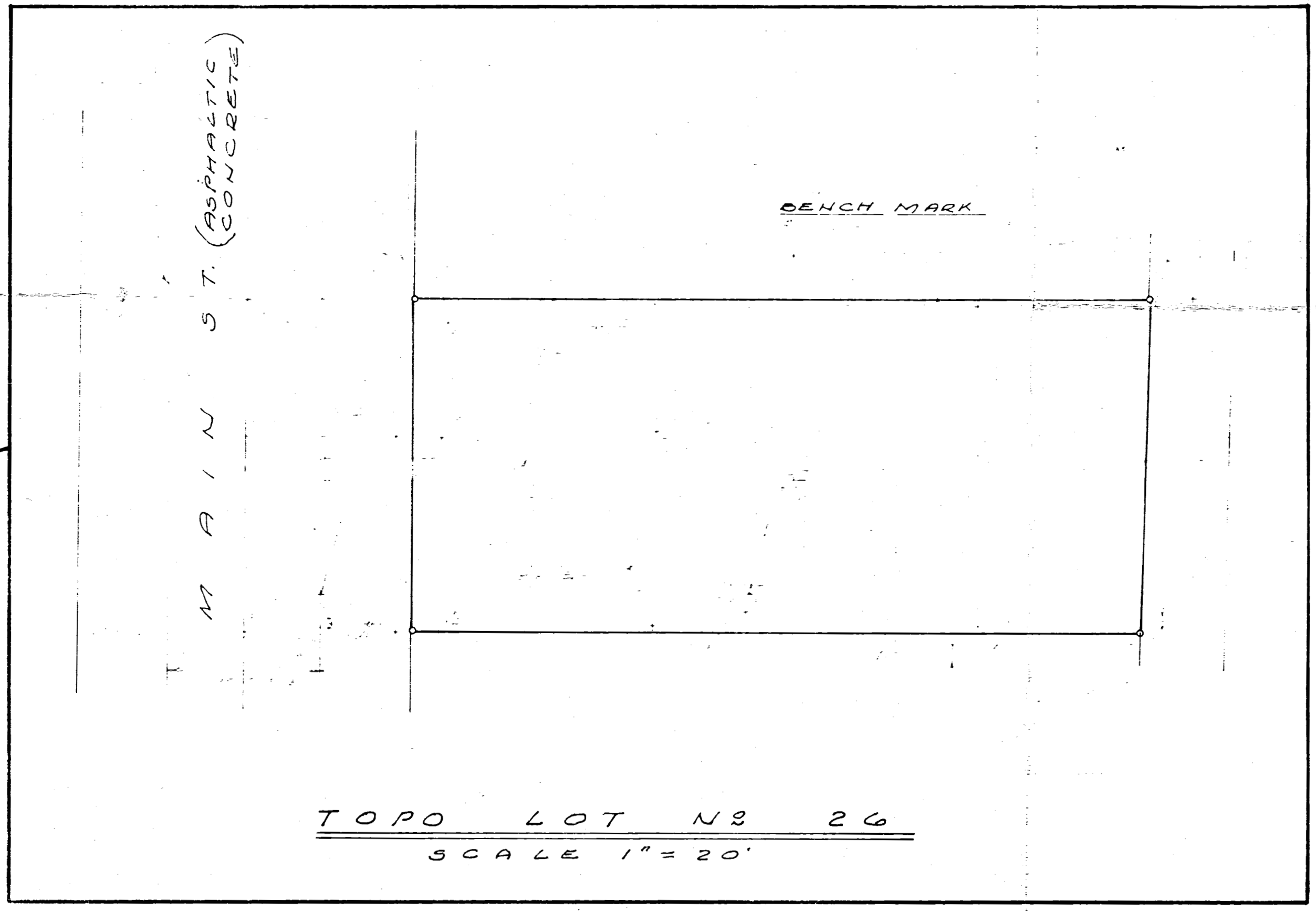
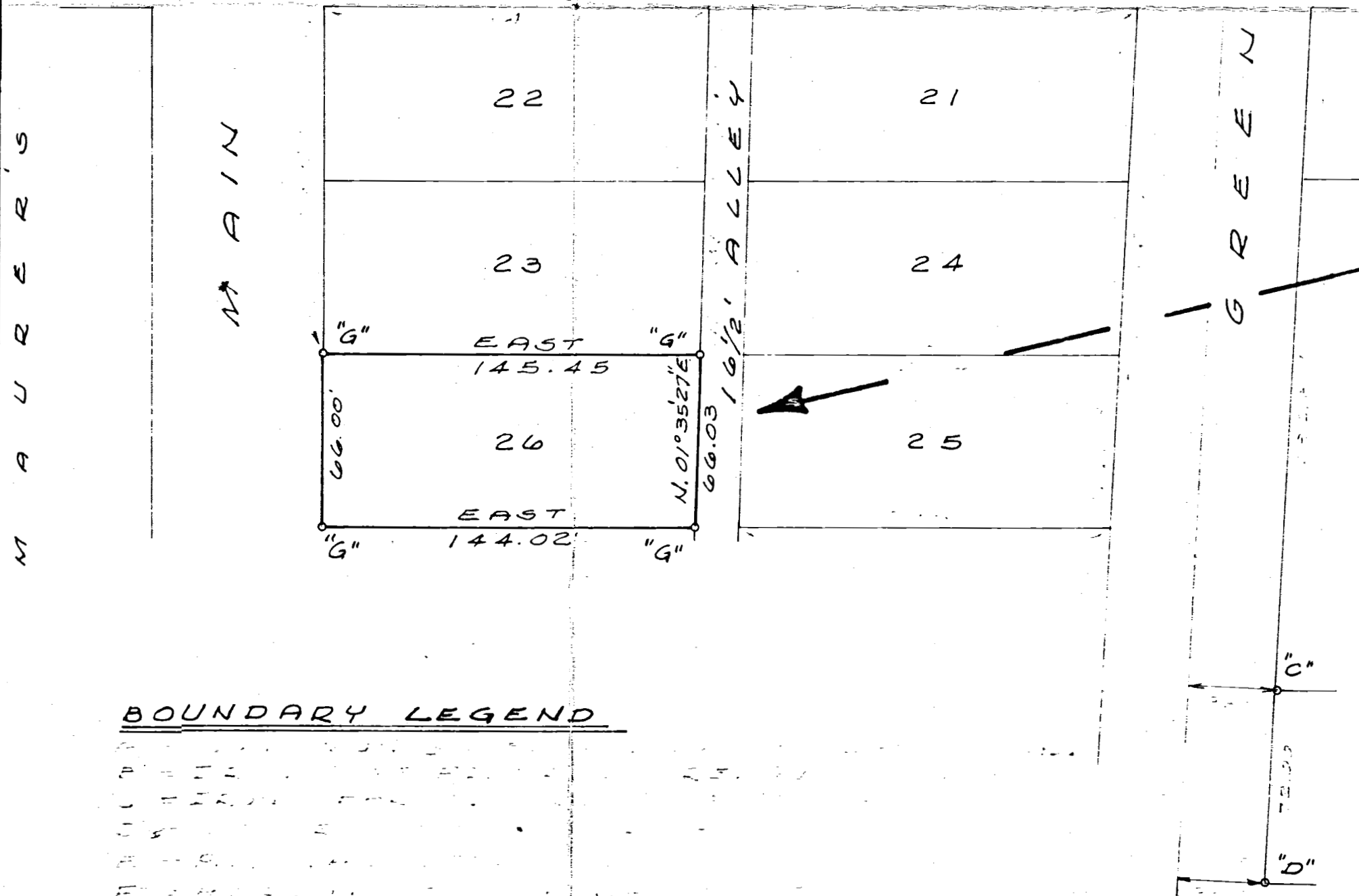
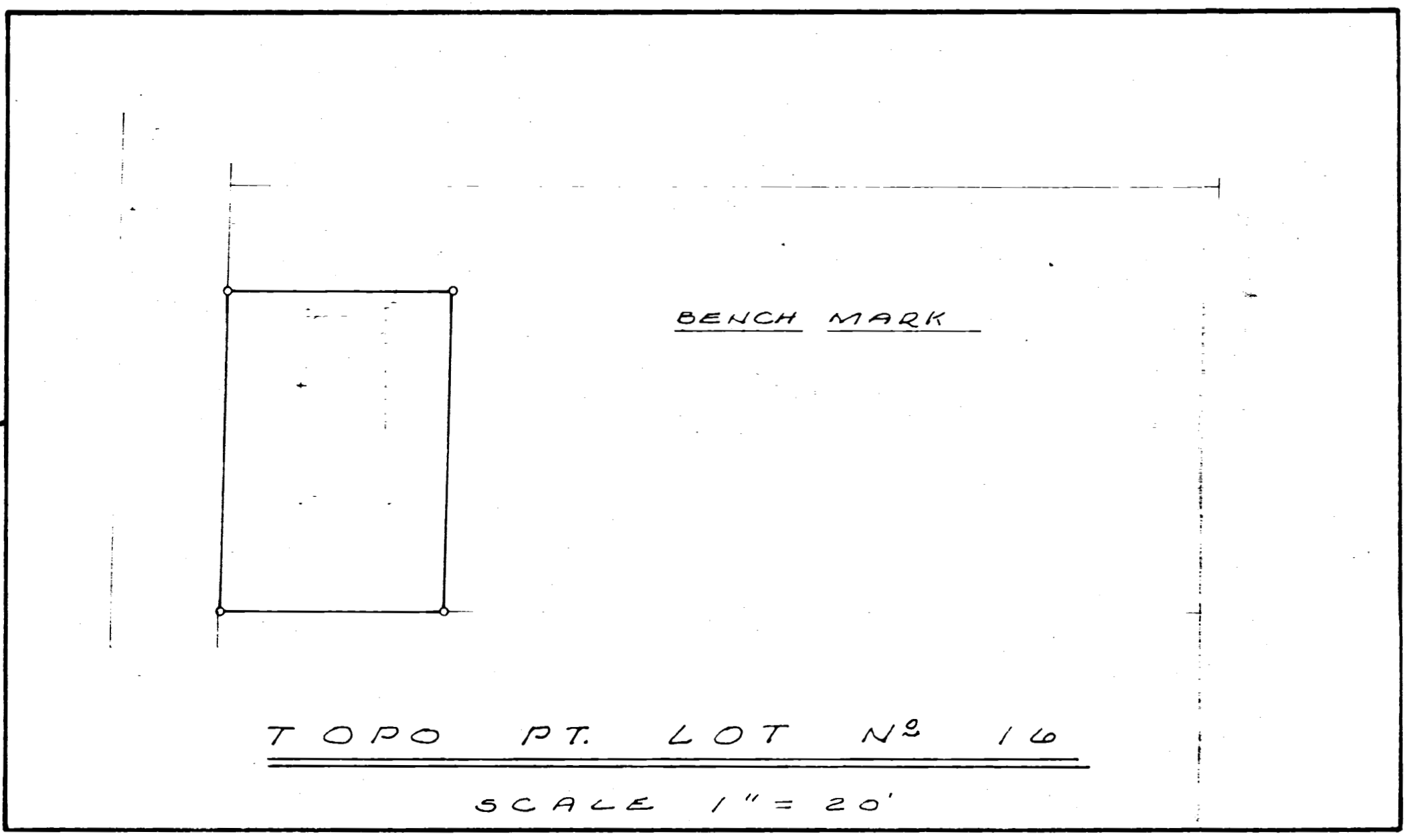
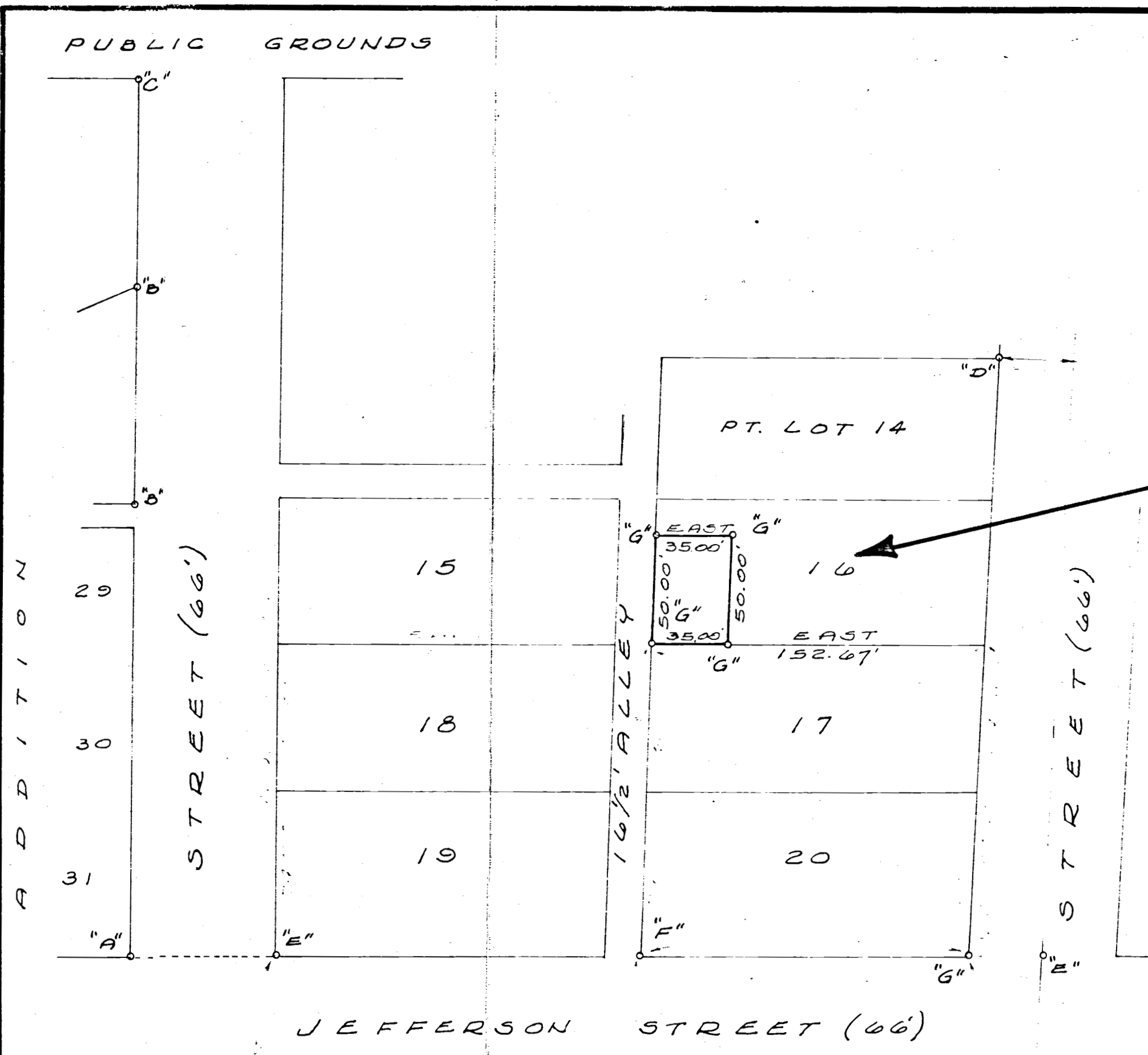
- "A" = STONES FOUND FROM MAURER'S ADD. PLAT.
- "B" = STONE FD. FROM MAURER'S PLAT (UNDER SIDEWALK) CHISELED "+" ON WALK OVER STONE.
- "C" = CHISELED "+" FD. @ SE. COR. LOT 23 ORIGINAL PLAT.
- "D" = IRON PIPE FD. @ N.E. COR. LOT 28 MAURER'S ADD.
- "E" = " " " " ON COR. LOT 24 ORIGINAL PLAT.
- "F" = STONE FD. @ S.W. COR. LOT 14
- "G" = CONC. MON. FD. @ SE. COR. LOT 31 MAURER'S ADD
- "H" = STONE FD. @ N.W. COR. LOT 27 - MAURER'S ADD. (18" DEEP, PLACED 1/2" IRON BAR OVER STONE)
- "I" = STEEL FENCE POST USED FOR CORNER.
- "J" = 3/8" IRON BAR SET.



SURVEY FOR JAMES DUTTON OF LOT 27 OF MAURER'S ADD., PORTIONS OF UNSUBDIVIDED LAND IN SECTION 21, AND A PORTION OF THE ABANDONED TOLEDO, DELPHOS & BURLINGTON DAILROAD RIGHT-OF-WAY - ALL IN THE TOWN OF MENDON, UNION TOWNSHIP, MERCER COUNTY, OHIO.

MARCH 1974

SCALE 1" = 40'



BOUNDARY LEGEND

1. ...
 2. ...
 3. ...
 4. ...
 5. ...
 6. ...
 7. ...
 8. ...
 9. ...
 10. ...

TOPOGRAPHIC LEGEND

1. ...
 2. ...
 3. ...
 4. ...
 5. ...
 6. ...
 7. ...
 8. ...
 9. ...
 10. ...

SURVEYED BY Gordon L. Geeslin
 GORDON L. GEESLIN
 REGISTERED SURVEYOR
 NO. 5372
 540 E. MARKET ST.
 CELINA, OHIO 45822

BOUNDARY AND TOPOGRAPHIC
 SURVEY OF PART OF LOT 16 AND ALL
 OF LOT 26 OF DUTTON'S ADDITION TO
 THE VILLAGE OF MENDON, UNION
 TOWNSHIP, MERCER COUNTY, OHIO.

DECEMBER, 1981

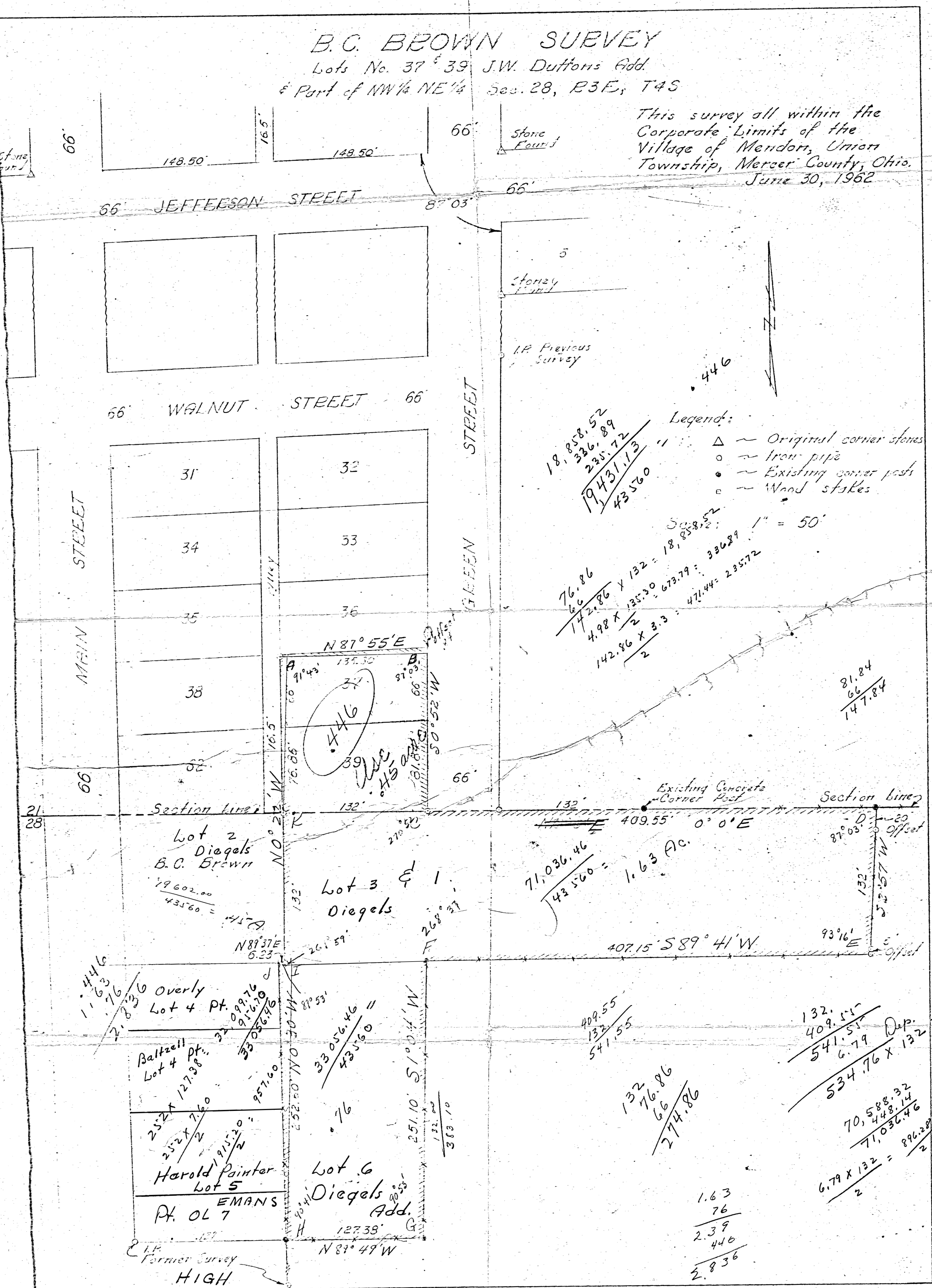
BOUNDARY SCALE 1" = 50'
 TOPOGRAPHIC SCALE 1" = 20'

0321478008
0328228005
0328226008

B.C. BROWN SURVEY

Lots No. 37 & 39 J.W. Duttons Add.
& Part of NW 1/4 NE 1/4 Sec. 28, R3E, T4S

This survey all within the
Corporate Limits of the
Village of Mendon, Union
Township, Mercer County, Ohio.
June 30, 1962



Stone
Found

Stone
Found

IP Previous
Survey

Legend:

- △ ~ Original corner stones
- ~ Iron pipe
- ~ Existing corner posts
- ~ Wood stakes

$$\begin{array}{r} 18,858.52 \\ 326,89 \\ \hline 19,431.13 \\ 43,560 \\ \hline \end{array}$$

$$\begin{array}{r} 76.86 \\ 142.86 \\ \hline 4.98 \times \frac{132}{2} = 326.88 \\ 471.44 = 235.72 \end{array}$$

$$\frac{81.84}{66} = 147.84$$

$$\frac{71,036.46}{43,560} = 1.63 \text{ Ac.}$$

$$\begin{array}{r} 132.55 \\ 409.55 \\ \hline 541.79 \text{ Dep.} \\ 534.76 \times 132 \\ \hline 70,588.32 \\ 71,036.46 \\ \hline 6.79 \times 132 = \frac{896.28}{2} \end{array}$$

$$\begin{array}{r} 1.63 \\ 76 \\ \hline 2.39 \\ 446 \\ \hline 2,836 \end{array}$$

Survey Page 82
Co. Eng. Records

03-21-478-008 03-210
 03-28-226-009 03-28B
 -010
 -011
 -012
 228 -001
 -002
 -005

B.C. BROWN SURVEY
 Lots No. 37-39, J.W. Duttons Add.
 & Part of NW 1/4 NE 1/4 Sec. 28, R3E, T4S


This survey all within the
 Corporate Limits of the
 Village of Mendon, Union
 Township, Mercer County, Ohio.
 June 30, 1962

Stone Found

Stone Found

Stone Found

I.P. Previous Survey



66' JEFFERSON STREET

66' WALNUT STREET

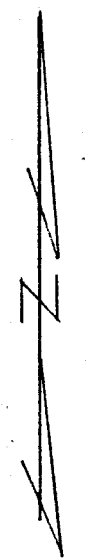
66' MAIN STREET

GREEN STREET

Legend:

- △ ~ Original corner stones
- ~ Iron pipe
- ~ Existing corner posts
- ~ Wood stakes
- x— Existing fences
- ////// Surveyed Area

Scale 1" = 50'



Sec. 21
 Sec. 28

B.C. Brown

Lots 1-3-6 Diegel's Addition
 2.39 Acres.

Margaret Fent

Survey recorded on page 88 survey book
 number 4, Mercer County Engineers Office.

I.P. Former Survey

03-2113 ✓

03-21-479-014

LOT 20
DUTTON'S
ADDITION

GREEN STREET (66')

LOT NO 5
HESSER'S ADD.

JEFFERSON STREET (66')

LOT NO 6
HESSERS ADD.

0.202
ACRE

RIL T. MILLER
VOL. 232, PG. 74

5.40

LEGEND

- "A" = CORNER STONE FOUND.
- "B" = IRON PIPE FOUND.
- "C" = PAT. SURVEY STK. FD. 0.01' W. OF & 0.05' S. OF CORNER
- "D" = PAT. SURVEY STK

SURVEYED BY *Gordon L. Geeslin*


GORDON L. GEESLIN
REGISTERED SURVEYOR
NO 5372
~ CELINA, OHIO ~



SURVEY FOR
FRANKIE L. HAYS ESTATE
PART OF THE E. 1/2 OF THE S.E. 1/4 OF
SECTION 21, TOWN 4 SOUTH, RANGE 3
EAST (UNION TWP.), MERCER COUNTY, OHIO.

JUNE 21, 1984

SCALE 1" = 100'



SOUTH 132.00'

SOUTH 80.00'

"B"
"A"
"A"
"B"
"C"
"D"

S. 88° 34' W.

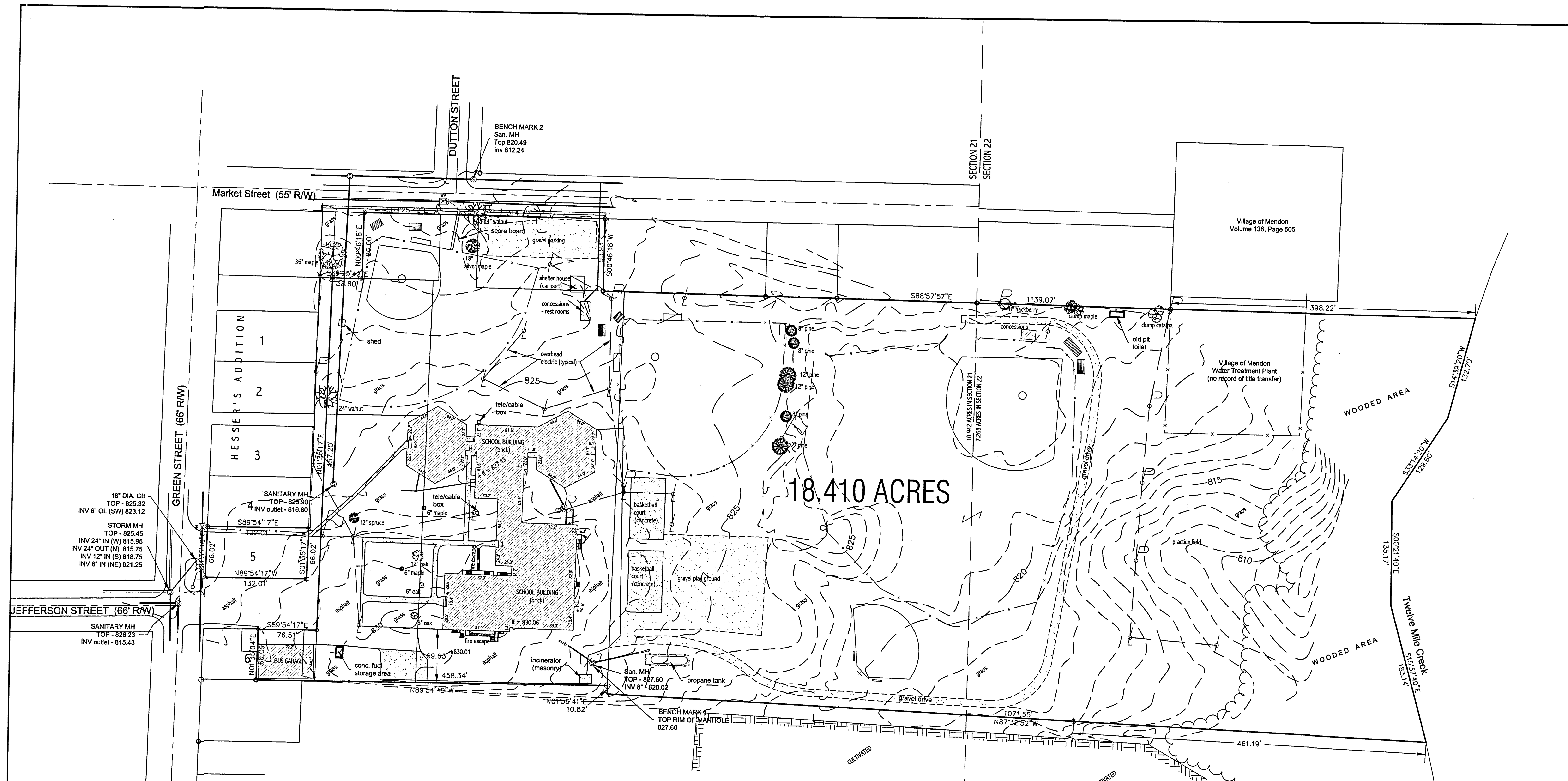
N. 88° 34' E.

110.00

110.00'


100.00

rk
6/29/84
CLOSURE



18.410 ACRES

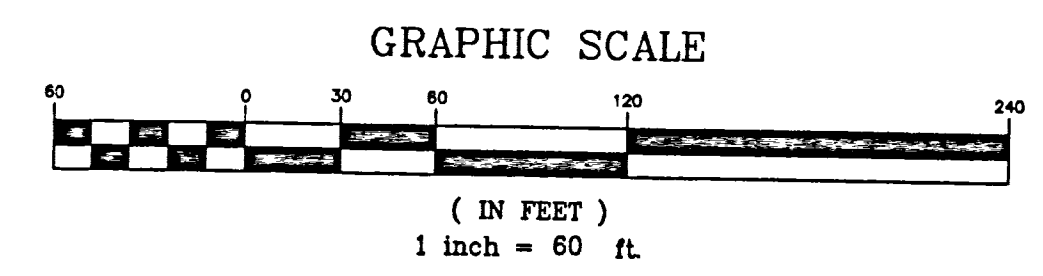
Parkway Local Schools
 PARKWAY INTERMEDIATE ELEMENTARY SCHOOL
 300 E. JEFFERSON STREET
 ~ Boundary & Topographic Survey
 Part of Section 21 & 22, Union Township
 Village of Mendon,
 Mercer County, Ohio



- LEGEND**
- 5/8" RE-ROD (FOUND)
 - STONE (FOUND)
 - CONCRETE POST (FOUND)
 - 2" STEEL POST (FOUND)
 - ⊙ 5/8" RE-ROD W/CAP (SET)
 - ⊛ COTTON GIN SPINDLE (SET)
 - P POWER POLE
 - L LIGHT POLE

I hereby certify that this plat is an accurate representation of a field survey, performed under my direct supervision.

JAMES M. KENT, PS 6792



CALL BEFORE YOU DIG!
 OHIO UTILITY PROTECTION SERVICES
 REFERENCE NUMBER 1010 043 026
 CALL 1-800-362-2764

Prepared for
Garmann-Miller & Associates, Inc.
 by

kent surveying, inc.
 acad - mendon 1750 Bellefontaine Street
 drawing #4647 Wapakoneta, Ohio 45895
 December 1, 2005 419-738-7948

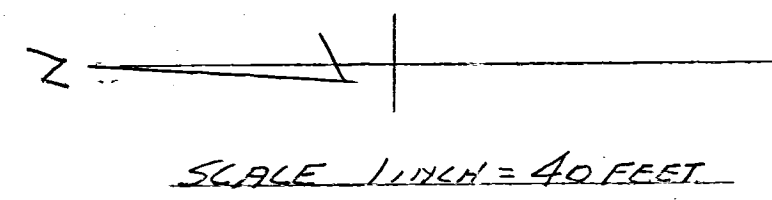
0321479003
 0321479022
 0321479004
 0321479023

0321479005
 0322351002
 0322351001

03-21 D
 03-22 C

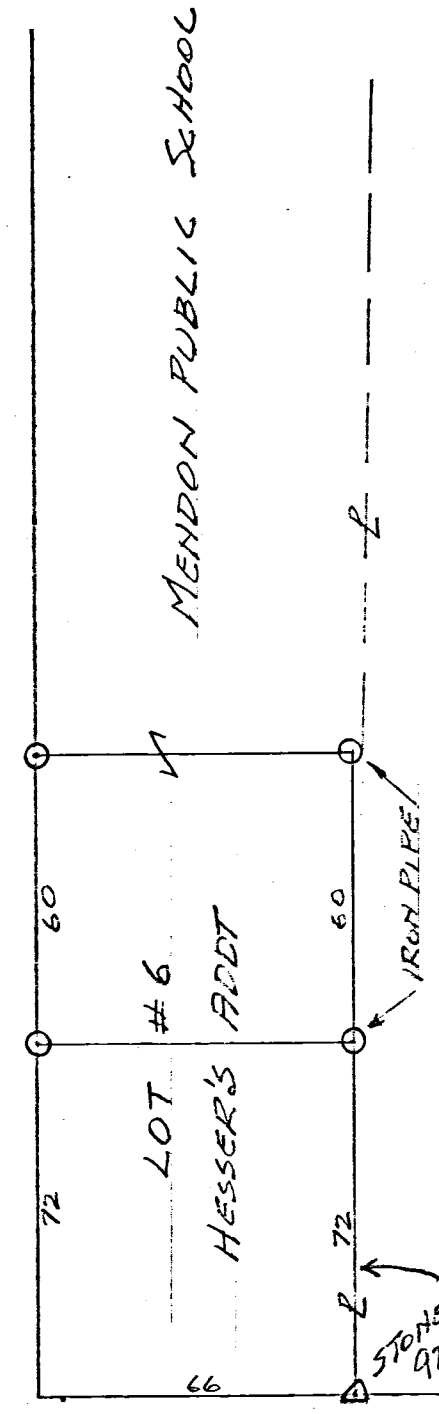
03-21-424-12-30
210-12-30

HAYES LOT SURVEY - MENDON, OHIO.
SW 1/4 - SW 1/4 SECT. 21 T4S - R3E
UNION TWP. MERCER Co. OHIO
12-21-55 F.R. GIBBERT

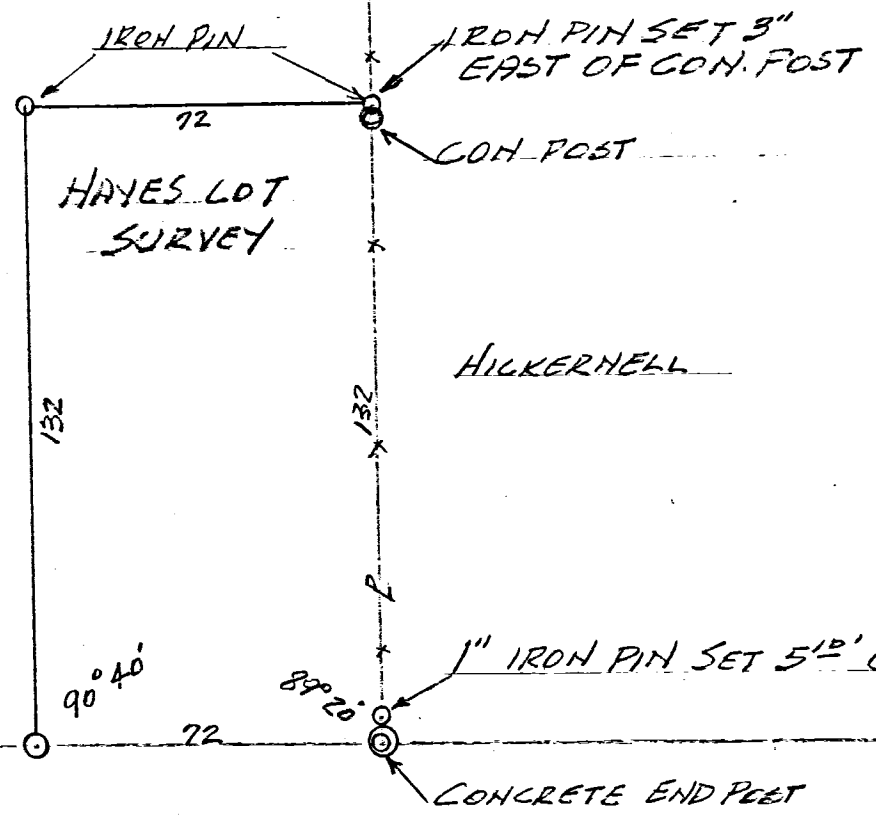


- △ = STONES FOUND
- = IRON PIN OR PIPE
- ⊙ = CON. COR. POST

JEFFERSON ST.



HAYES



HICKERHELL

GREEN ST.

STONE

STONE

03-210
03-21-479-015

HAYES LOT Survey Mendon Ohio
SE 1/4 Sect- 21- UNION TWP
In Corp of Mendon

Dec-21-55
Snow on grd
Wind 38°

Bancroft
Gebhart 18

SURVEY #307

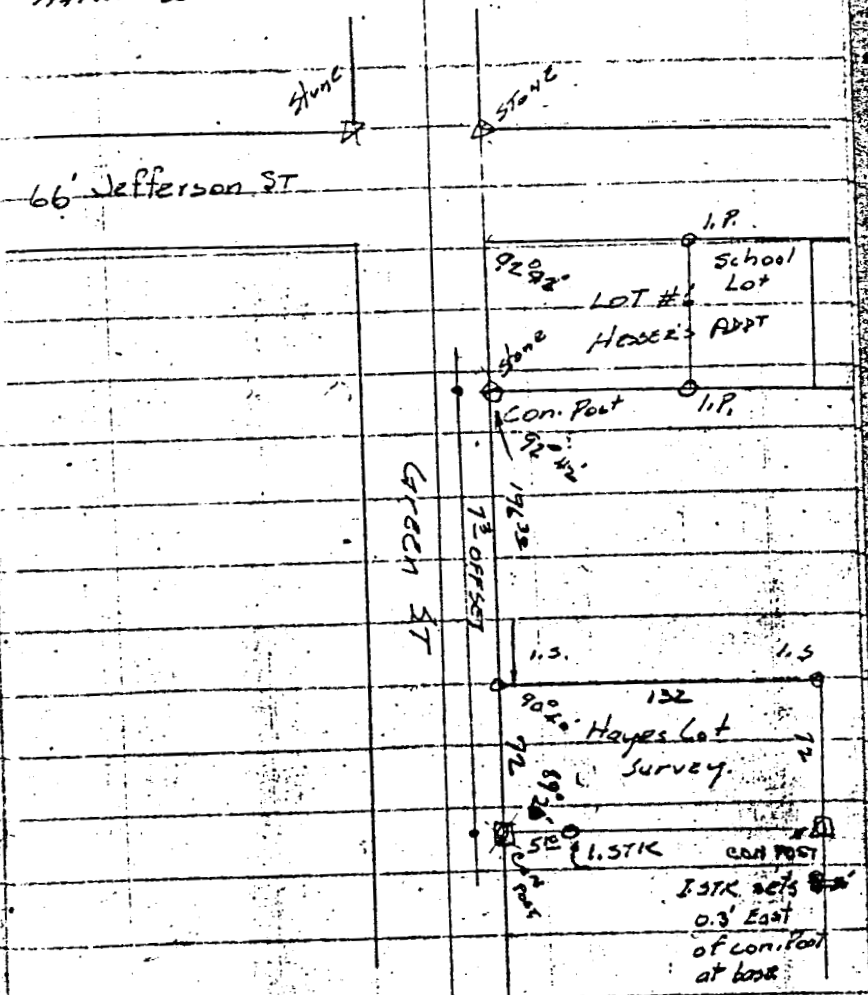
set π at Stone SW Cor. Lot #6 Hesses
Add: Shot l.s. on south line Lot #6
and set offset line 7³⁰ west of East
line Green St. Turned $\angle 92^{\circ}42'$ and
set point on offset line at
SW Corner Hays Property.

Line between Hays & Nickerson
as determined by fence set on
Concrete End Posts shows an
angle of $89^{\circ}20'$ with East line
of Green St.

From this point set iron
Stakes on lot sold to Hays
daughter.

lot lines are not parallel
with lot #6.

66' Jefferson ST



INDEXED
DATE

INDEXED

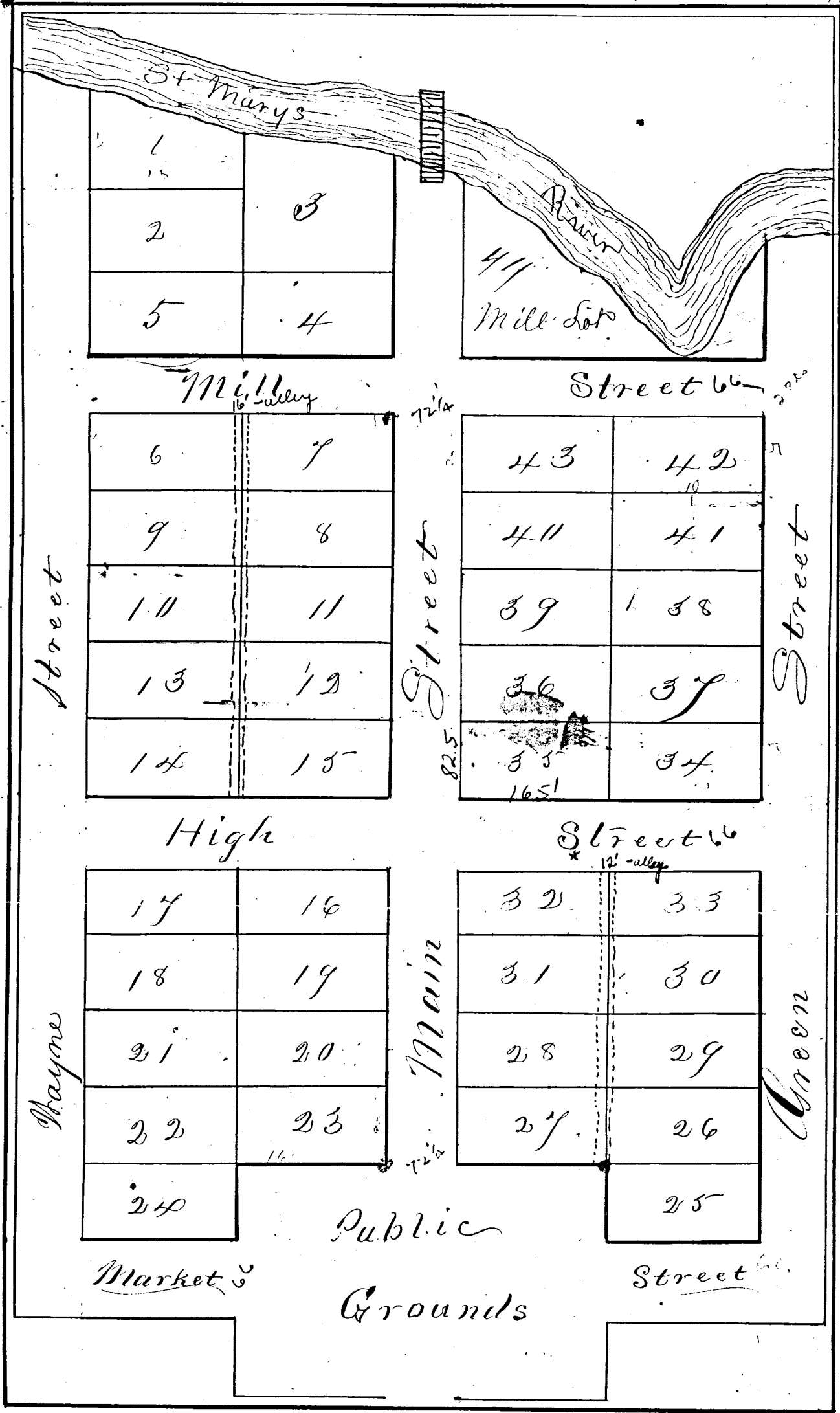
Original name Guilford,

MENDON

2141 & 2142

See Plat & notes

Book B Page 415 & 416



* See Deed 71 page 247
 for alley N. + S. between
 lots 25 thru 33
 March 3, 1894

See Deed 81 page 289
 for N. + S. between
 lots 6 thru 75

at Mendon Book

*
 At Econ lot No. 44 S. of R.R. S. 12. 6. 4 inches
 Black Walnut 12 S. 33 1/4 35 lumber distant
 At Econ lot No. 49 S. 13. 9. 8 in.
 " S. C. " " " 36 " " size not given
 of lands not laid out and west
 of Wayne Street & south of R. R. Stake
 15 and Stone 10. 6. 6 inches.

The above notes are correct to the best of my knowledge and belief

Witness My hand
 May 10th 1879
 Marcus Schuyler Co. Sur.
 of Merce Co. Ohio

Recorded May 14th 1879
 Recorded May 16th 1879

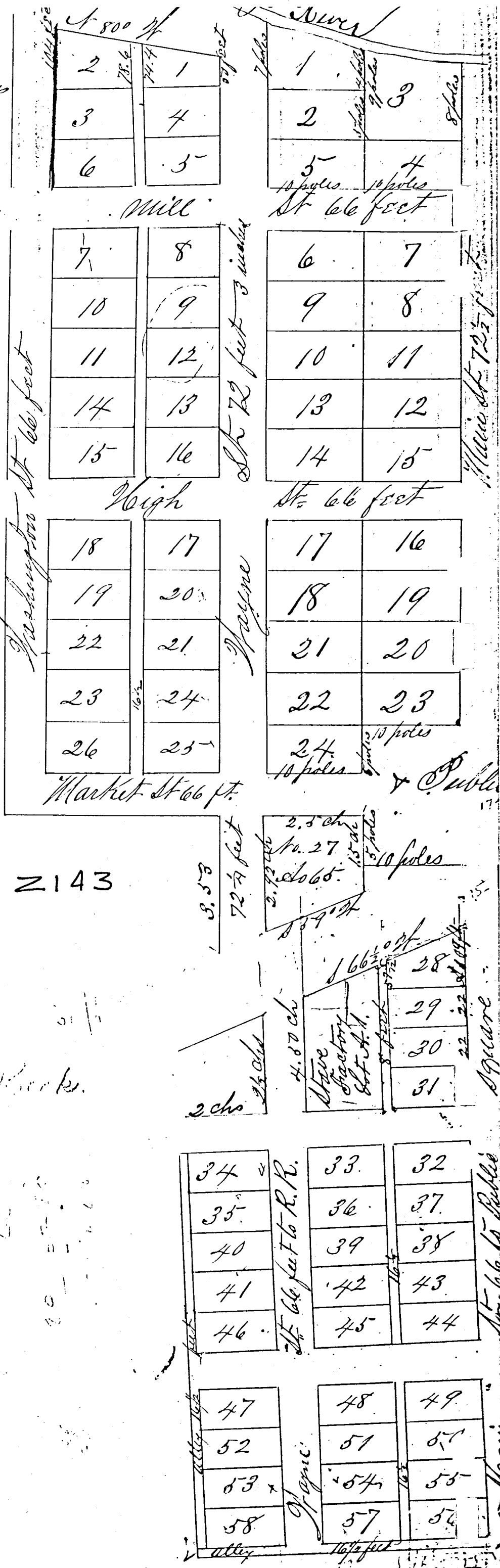
Edward Landfair
 Recorder

Vacation 16 1/2 Washington St.
 near 24th 6. pg. 411

MAURER'S ADDN.

353
 218
 232.9

450
 270
 2700
 7



2143

Abstracted - Reader Books.

Yocum Price & Lamond Addition

UNION Twp

03-210
2142

to Mendon Ohio Merer County. Said addition is laid out as shown in the annexed plat and comprises 5 lots each 5x8 rods fronting on Washington Street and lying between the extension of Market and High St. in said village and being in the N. W. 1/4 of the S. E. 1/4 of Section 21 T. 7 S. R. 5 E. by triangular line some is explained over stake at N. E. cor of Lot 1 - 10 x triangle x 3 and also one irregular line stone at northwest corner of said plot. All of which I judge to be correct.

J. S. Paulsbaugh.

On this 25th day of April 1903 personally saw the above proprietors James Yocum and R. E. Lamond, N. H. Yocum, B. J. Price and S. A. Price we each here sign and state that the above plat of the said addition to the village of Mendon is in accordance with our wishes.

J. B. Maurer.
J. A. M. Maurer.

J. M. Yocum.
R. E. Lamond.
N. H. Yocum.
B. J. Price.
S. A. Price.

On this 25th day of April 1903 personally saw the above named James Yocum and R. E. Lamond, N. H. Yocum, B. J. Price and S. A. Price who severally acknowledge the above and foregoing plat of their addition to Mendon Ohio to be in accordance with their wishes and acknowledge the same for record as therein expressed.

Witness my hand and official seal the day and year aforesaid.

J. B. Maurer.
Notary Public.

On this 4th day of June 1903 said above plat of the addition of James Yocum and R. E. Lamond, N. H. Yocum, B. J. Price and S. A. Price at their regular meeting was presented in open Council of the village of Mendon Ohio and by said Council duly accepted as such plat and as an addition to said village.

N. Brewer. Mayor.
A. H. Rich. S. C. C.

Filed for Record June 10th 1903. @ 10 A.M.
Recorded June 12. 1903.

J. S. Paulsbaugh
Recorder

Abstract Mendon Book
also see 21 Union


W.

1	5 rods
2	5 rods
3	5 rods
4	5 rods
5	5 rods

Washington St.

N.

High St.



E.

Market St.

S.

RECORD SR PLOT BOOK #2

MENDON OH.

ROAD RECORD

No DRAWING

Inspected

notes of stone corners planted by me ~~Marcus Schuyler~~ ~~in~~ ~~the~~ ~~town~~ ~~of~~ ~~Mendon~~ ~~in~~ ~~Merced~~ ~~County~~ ~~as~~ ~~surveyed~~ ~~in~~ ~~May~~ ~~1879~~ At N E corner lot no 1 S. b Stone 18.12.10
Locust 10 N 80 $\frac{1}{2}$ E 170 links. At N W corner of lot no 2 S. b Stone 10.6.2
At the S. E corner lot no 5 Stone 9.7.6 At the S. W corner of lot 6 Stone 10.7.5
At the N W corner of lot no 7 Stone 10.8.5 At the N E corner lot 8 Stone 15.12.8
At the S. E corner of lot 16 Stone 15.12.8 At S. W 15 Stone 10.6.5 & Birchory 108 45 E 26 links
At N. W cor no 18 S. b Stone 14.10.6 At the N. E corner lot no 17 S. b Stone 8.6.4
At S. W corner lot 26 S. b Stone 10.6.6 At S E corner lot 25 S. b Stone 10.6.5
At the N E corner of lands south of 25 on Day and Market streets Stone 18.15.12
from which bears stone corner East 72 $\frac{1}{2}$ feet At N W corner of lot no 27
S. b Stone 11.8.6 inches Burr Oak 18 S 86 E 53 links.
At S. W cor 37 Stone 12.8.6 At S E corner lot 27 Stone 12.8.6
At S. W corner of Wayne St North of R. B. Stone 12.9.5 Addition
Birchory 12 S 58 $\frac{1}{2}$ E 11 $\frac{1}{2}$ links N. W corner lot 28 S. of R. B. Stone 13.10.9
At N E corner of lot 28 S. b Stone 13.10.9 At S E corner 31 S. b Stone 12.9.8
At the S. W cor 31 S. b Stone 12.9.6 At the N W corner 32 S. b Stone 13.8.6
At the N E 32 S. b Stone 14.10.4 At S E cor 44 S. b Stone 12.6.4
Black Walnut 12 S 55 W 35 At N E cor 49 Stone 13.9.8
At S. E cor of 56 Stone At N E corner of lands no tail out
and West of Wayne Street and South of Rail Road
S. b Stone 10.6.6.

The above notes are correct to the best of my belief
Union May 12th 1879 Marcus Schuyler Surveyor

Copied by me from note Book 20 Pages 117th 118 and are
correct to the best of my knowledge and belief
Bellevue Aug 19th 1892 Marcus Schuyler Jun

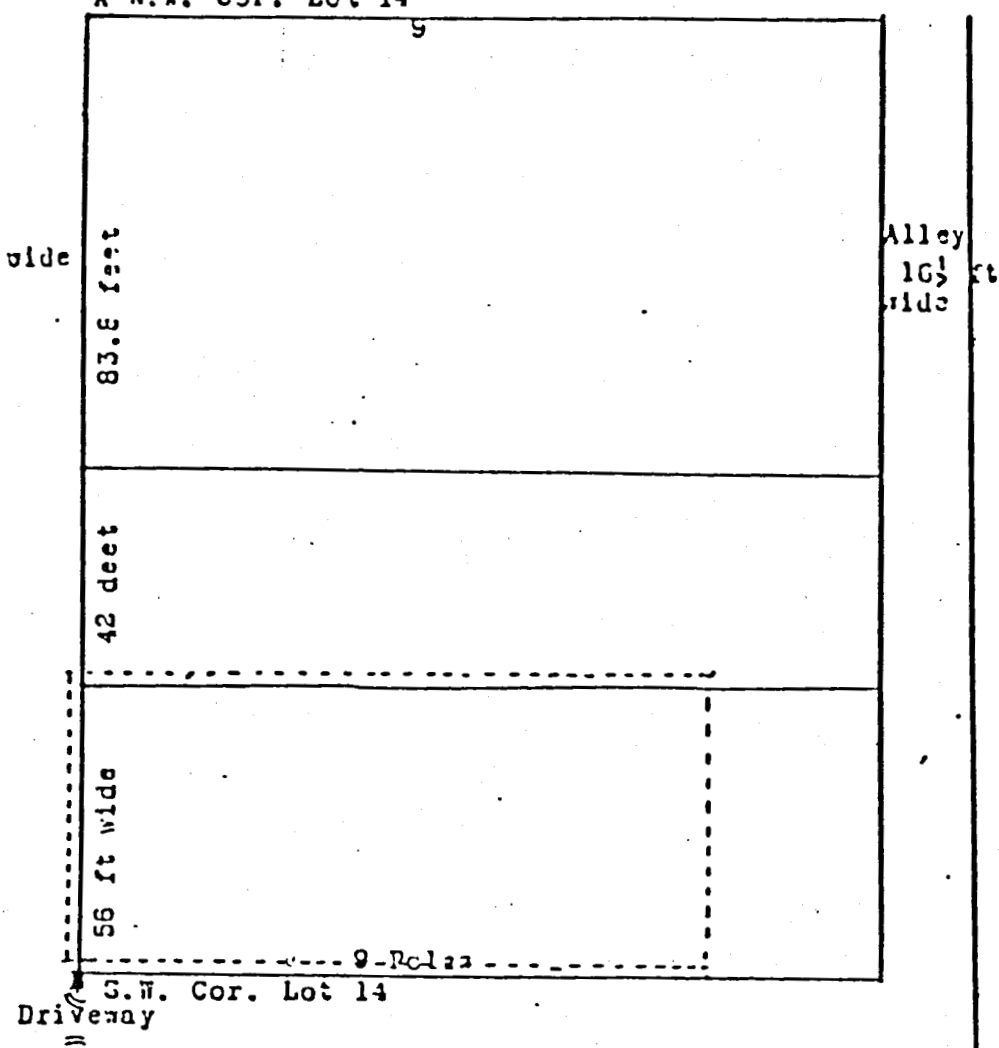
03-21-479-0231 ✓ 2191
 03-21-476-003

UNION Twp MENDON OH - RECORDED

SURVEYOR'S PLAT AND SURVEY.

PUBLIC GROUNDS
 NORTH

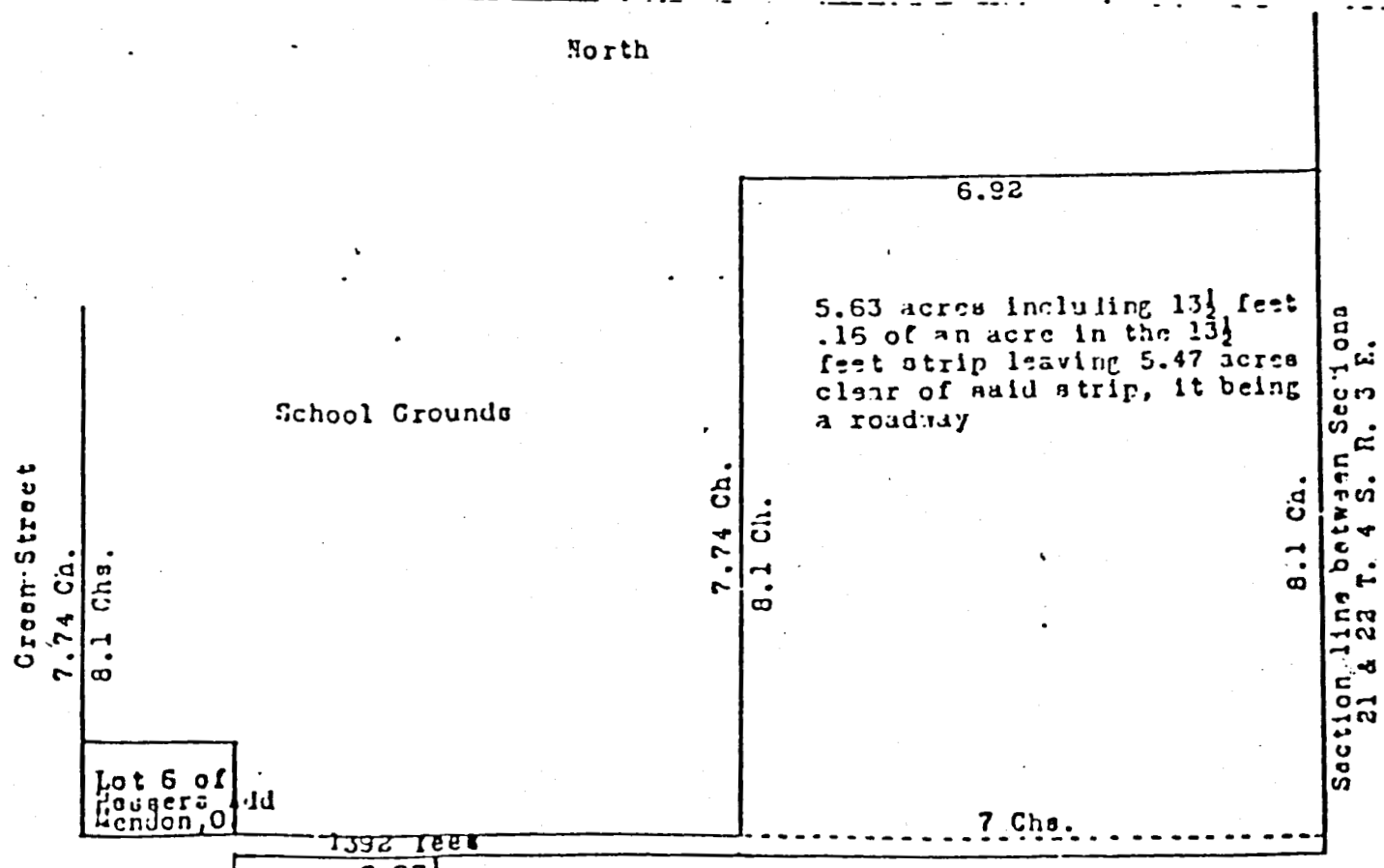
A N.W. Cor. Lot 14



PRESENTED FOR RECORD
 On the 17 day of June 1975.
 at 11:24 AM
 June 18 1975.
 at Mercer Co. Ohio Record Office.
 Plat Bk. 8 - pg. 128
 Charles F. Paul C.P.
 RECORDER, MERCER CO. OHIO
 Miscellaneous Vol. 6 pg. 4.
 Copy of Common Pleas
 Record Book 25 pg.
 Case # 9212

Scale 2 inches to the chain

I hereby certify the above to be a correct plat of that part of Lot 14 Mendon, Ohio, that lies West of the North and South Alley now located through said lot. The division thereof as shown above are as found by measurement on the ground. All of which is correct to the best of my knowledge.
 I. F. Raudabaugh, Surveyor.
 Done June 10th and 12th 1916 under the direction of the Sheriff of Mercer County, Ohio.



Plat of tract of land in SE 1/4 of SE 1/4 of section 21 T 4 S R 3 E as measured on the ground June 10th 1916. All of which I certify to be correct to the best of my knowledge and belief. Done at the instance of the Sheriff of Mercer County, Ohio. June 10th and 12th 1916.
 I. F. Raudabaugh, Surveyor.

55
1896

Lemunyon's Addition to Mendon

Lemunyon's Addition to the town of Mendon Meigs County, Vt.
 This Addition comprises 5 Lots and one Cut Lot laid out on the North End of the East Half of the Southwest Quarter of Section 21 T. 4 N. R. 3 East said County.
 Lots are 4 x 8 Pds. Cut Lot one is 8 x 20 Pds. Each 1/2 in. from inch to the Chain. Dimensions are shown on the Plat below of the said Addition at N.E. corner of Lot 52 a Line Run 4 x 5 x 11 ft + stake from which Chain 14 S. 1/2 S. 1/2 N. 55 on District Addition. At S. W. corner of Lot 1 of this Addition is placed some Stone, Painted Stone & built from which any part of this addition may at any future time be surveyed.
 All of which I certify to be correct to the best of my knowledge & belief.
 J. F. Lemunyon
 Surveyor of said Meigs County

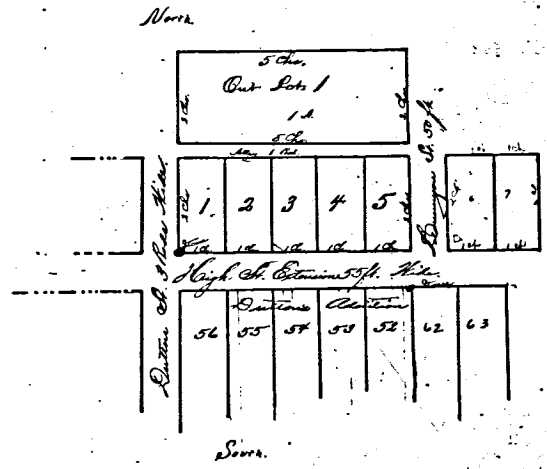
The annexed Plat of my addition to the town of Mendon Meigs County, Vt. is laid out and placed in accordance with my wishes.
 J. F. Lemunyon
 Signed in my presence and acknowledged before me this 9 day of April 1906.
 M. O. Strough
 Justice of the Peace
 Meigs County, Vt.

On this 9 day of April 1906 personally came before me the undersigned the said J. F. Lemunyon who acknowledged the annexed Plat to be in accordance with his wishes and to be his free act and deed.
 M. O. Strough
 Justice of the Peace
 Meigs County, Vt.

On this 9 day of April 1906 the annexed Plat was by the proprietor thereof J. F. Lemunyon duly presented in open Council of the Incorporated Village of Mendon Vt. for their acceptance as an addition thereto, and was duly and there duly accepted as such addition.
 M. O. Strough Mayor-Pro-Tempore
 C. H. Spink Clerk

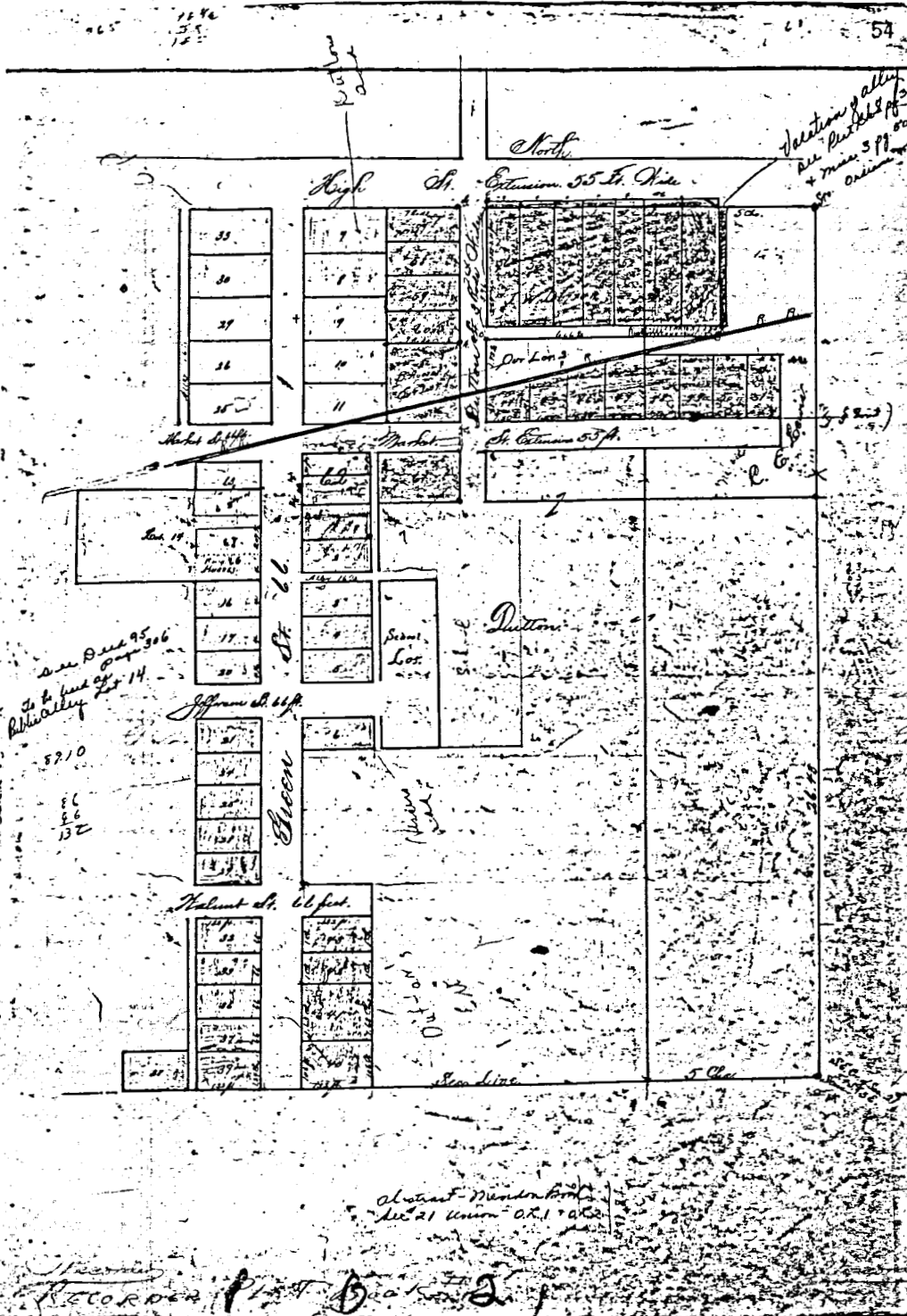
This was Read Aug. 3 1906. at 10 A.M.
 Recorded Aug. 25 1906
 J. F. Tilton
 Recorder

UNION TWP.



abstract - Mendon Books

Duttons Extension to Mendon.



Extension of James H. Dutton's Addition to the town of Mendon
 Worcester County, Ohio. Laid out on S. E. 1/4 of S. E. 1/4 of Sec. 21 T. 4
 S. R. 3 E. said County and State.

The lots are numbered consecutively beginning with No. 37 (which
 is a continuation of the numbers in Dutton's original addition
 to said town of Mendon) and numbers to and includes Lot 62 being
 23 lots shown on the annexed Plat. Each 1/2 inch to the chain. The size
 of lots and the width of Streets are shown on the Plat. The
 relative situation of this extension together with other additions
 and lots are shown by color shading (Lots numbered with Red Ink)
 Duttons Addition is shown in Green. Henry Kasper's Addition of lots in Blue
 Old Plat in Purple so far as they are consistent with the Extension
 Martha Kasper's two parcels of land as herein shown may be designated
 as Lot 1, 2 of this Extension. Lines more fully set out the
 plat shown on the plat as follows:

- A. Line 118 x 14
- B. Line 28 x 10
- C. Line 28 x 10
- D. Line 28 x 11
- E. Line 28 x 16
- F. Line 28 x 12
- G. Line 28 x 10

All of which I certify to be correct to the best of my
 knowledge and belief.

J. F. Paulding, Land Surveyor

The Annexed Plat and Extension is in accordance with our wishes:
 James H. Dutton, J. M. Brennan,
 W. S. Moore, R. E. Lewis, Walter Thomas,
 J. B. Maurer, Mary A. Redaker, J. S. Ferr,
 Martha Kasper

On the 24th day of April 1905 personally came before me the
 undersigned J. B. Maurer, Justice of the Peace for said County the above
 proprietors of the Extension of Duttons Addition to the town of
 Mendon, Worcester County Ohio, viz: James H. Dutton, R. E. Lewis,
 Walter Thomas, J. M. Brennan, Mary A. Redaker, Jacob Ferr
 and Martha Kasper and each severally acknowledged the annexed
 Plat of the Extension of Duttons Addition to be in accordance
 with their wishes all to be their free act and deed.

J. B. Maurer, Justice of the Peace

On the 9th day of April 1905 the annexed Plat was duly
 presented in open Council of the Town of Mendon Ohio and the
 same was accepted and an
 addition to the town of Mendon Worcester County, Ohio

Wm. C. Sprad, Mayor Pro. Tem.
 C. N. Fisher, Clerk

This was Read Aug. 5th 1906 at 10 A. M.
 Recorded Aug. 25th 1906

J. F. Totten, Recorder

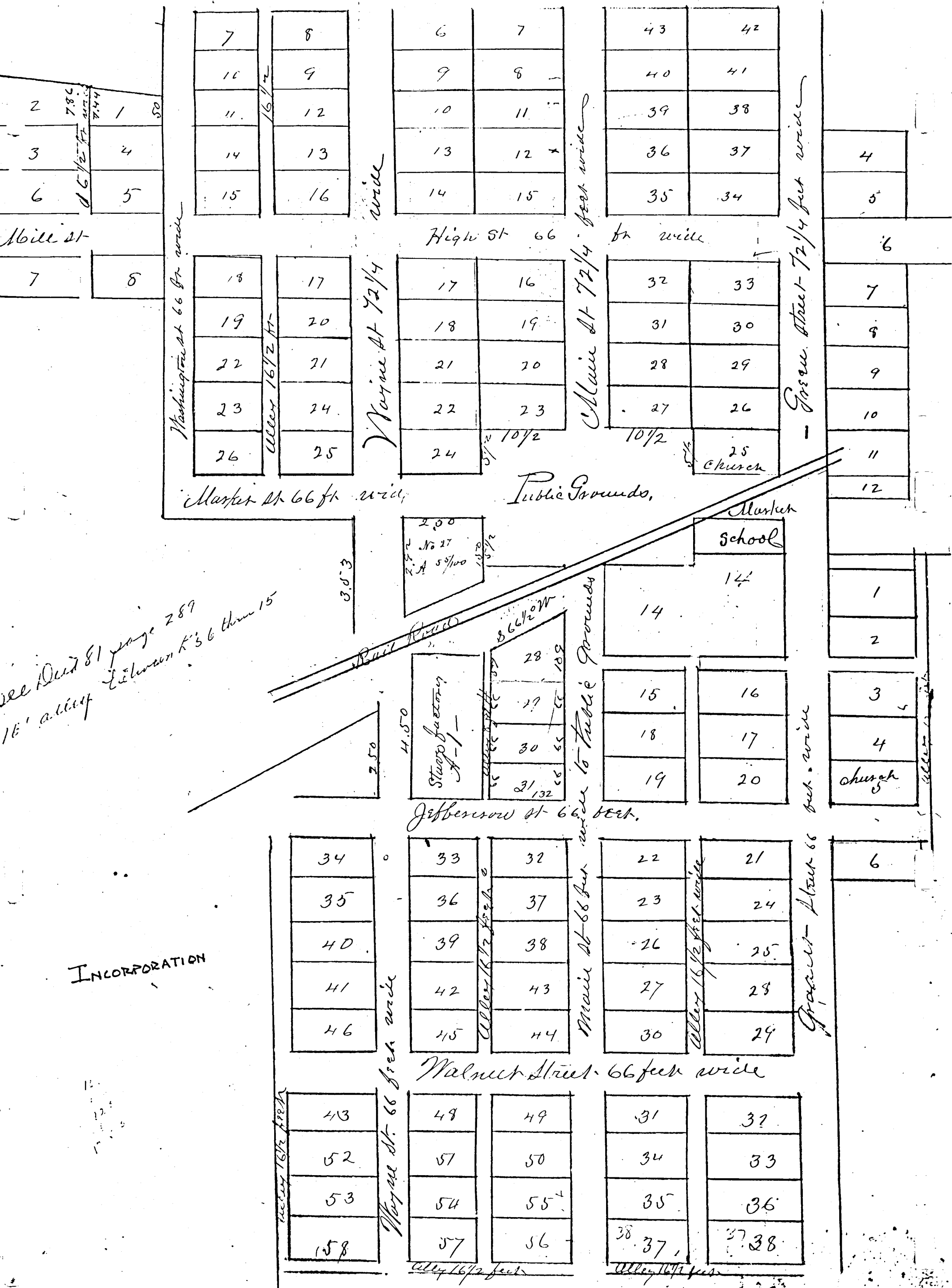
see Plat 95 306
 to be laid out
 Publically Feb 14
 89/10

Jefferson st. 66 ft.

Palmer st. 66 feet

Adjacent Mendon Plat
 Dec 21 Union - Oct 1 1902

RECORDED



see Plat 81 page 289
 16' alley between K's 36 thru 15'

INCORPORATION

Abstract 6 - Menders Books

DUTTON'S - ADDN.

5	10	4.3	10	4.25
5		40		41
		39		38
		36		37
		35		34

10 Rod

1
2
3
4
5
6
7
8
9
10
11
12

High street 66 feet

32	33
31	30
28	29
27	26
25	

Abanc Street 66 feet wide south of Public Square

Public Grounds
Market Street

14	14
9 holes	9 holes

15	16
18	17
19	20
9 holes	9 holes

22	21
23	24
26	25
27	28
30	29

66 ft Street

31	32
34	33
35	36
38	37
8 poles	8 poles

Garrett Street 66 feet

see Seed Book 95 Page 306
To be used as Public alley Lot 14

Abstracted - Division Book

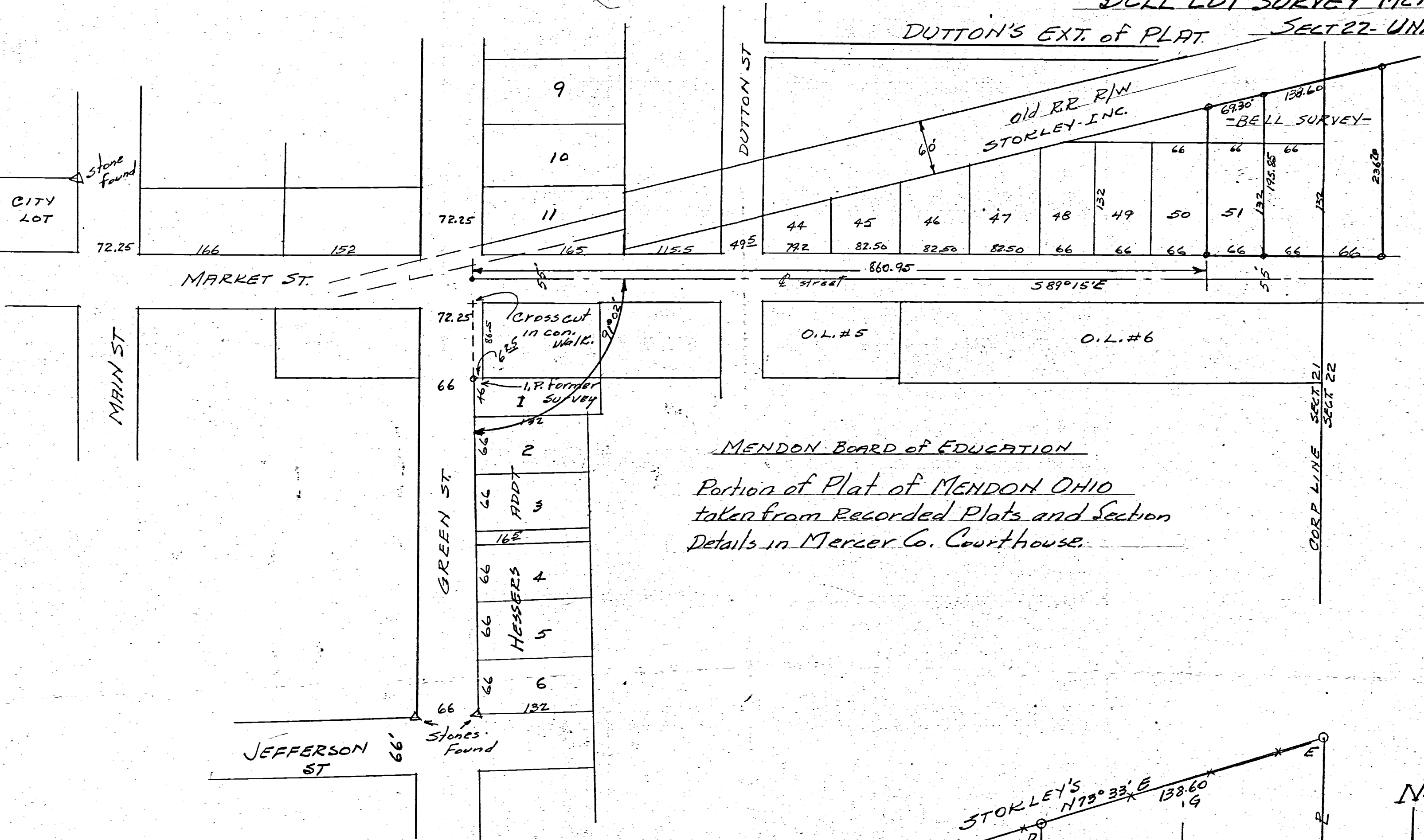
16.5
2.5

12.0
9.0
2.0
13.0
13.0

BELL LOT SURVEY MENDON

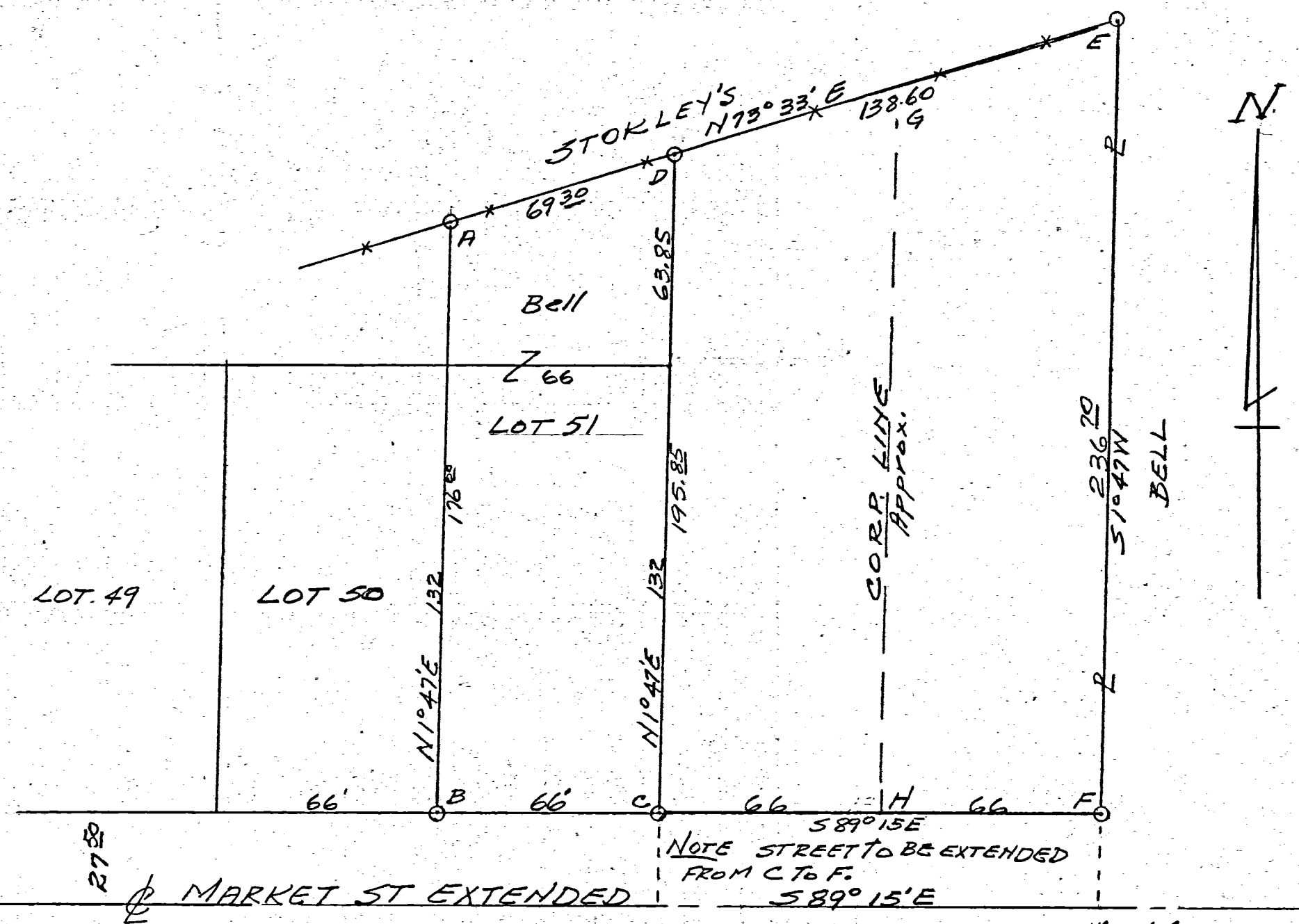

DUTTON'S EXT. OF PLAT. SECT 22- UNION TWP.

03-21-430-019



MENDON BOARD OF EDUCATION
 Portion of Plat of MENDON OHIO
 taken from Recorded Plats and Section
 Details in Mercer Co. Courthouse.

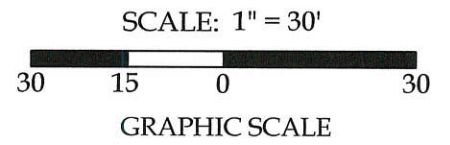
NOTES
 Iron pipe have been placed on corners as shown by symbol. \odot
 Bearings are observed magnetic. Stones were found where shown by symbol Δ .
 Data for survey was taken from recorded plats and town details of Mendon as found in Engineers and Recorder records Mercer Co. Courthouse.
 Tract A-B-C-D LOT 51
 " C-D-G-H in Corp.
 " G-H-F-E in Sect. 22
 Survey requested by Mr. Bell for purpose of selling tract D-C-E-F.
 I certify the above survey and plat to be correct to best of my knowledge.
 5-13-59 P.R. Gebhart



Detail BELL LOT SURVEY SCALE 1"=40'

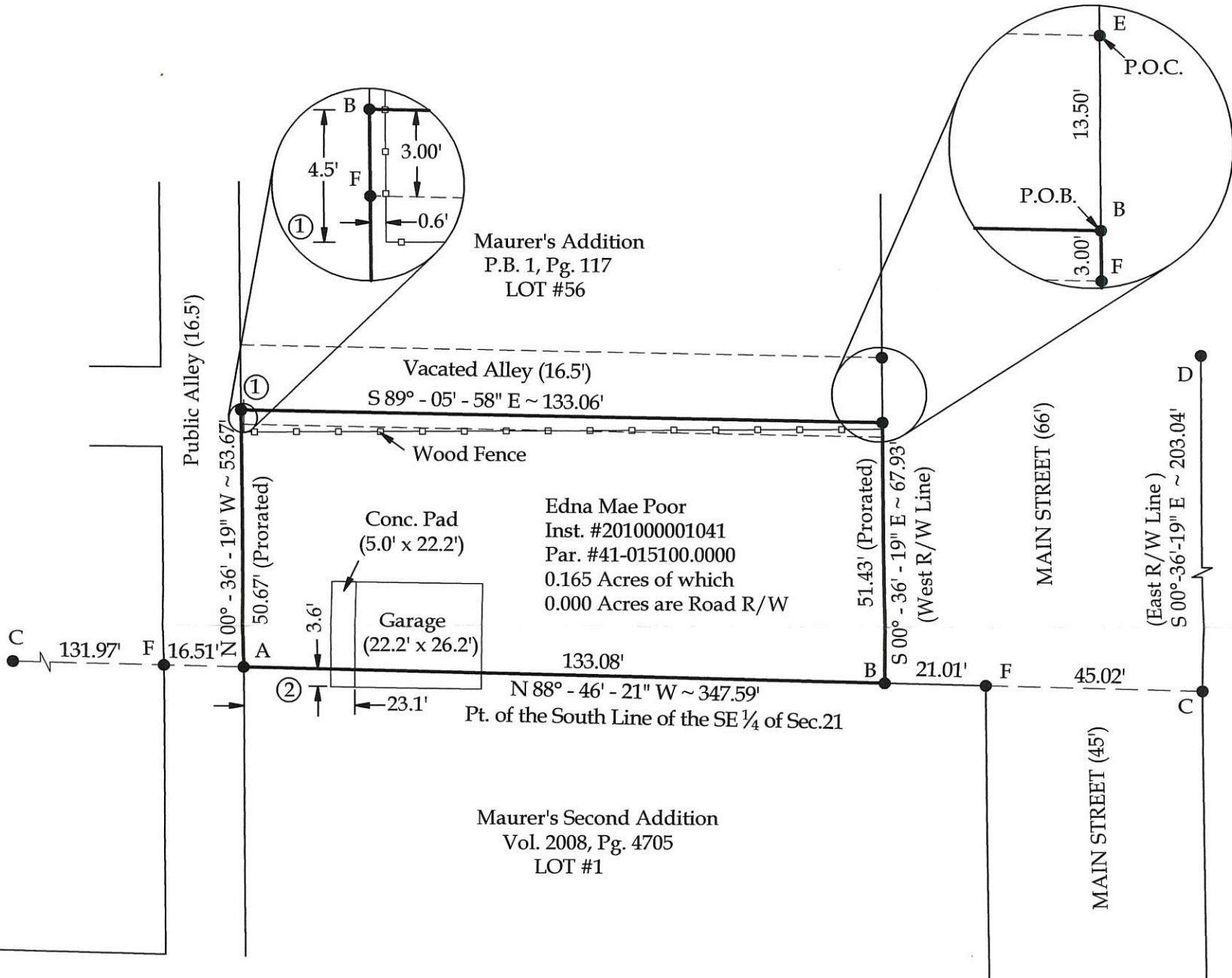
Survey of Parcel #41-015100.0000, located in the SE 1/4 of Section 21, T4S, R3E, Village of Mendon, Mercer County, Ohio.

Prior Deed Referenced in Instrument #201000001041



Apparent Encroachments:

- ① Neighbor's wood fence appears to encroach on this property by as much as 4.5'.
- ② the Garage and Concrete Pad appear to encroach onto the neighbor's property by as much as 3.6'.



Basis of Bearings:
The Ohio State Plane North Coordinate System.

Note:
All distances shown are measured unless otherwise noted.

Legend

- A = Existing Bent #5 Rebar & Replaced with New #5 Rebar at the NW Corner of Lot #1 of Maurer's 2nd Addition (Vol. 2008, Pg. 4705)
- B = Set #5 Rebar
- C = Existing Iron Pipe
- D = Existing #5 Rebar
- E = #5 Rebar Set at the SE Corner of Lot #56 of Maurer's Addition (Vol. 2008, Pg. 4705)
- F = Unmonumented Point of Interest

This plat and the accompanying legal description represent an actual boundary survey completed under my direct supervision on August 18, 2017.

Brad J. Core, P.S. #8004



		1660 S. Defiance Trail Spencerville, OH 45887 Phone/Fax: 419-647-6163	
A Division of Materials Testing, Inc.			
CLIENT: Plunkett Cooney Attorneys & Counselors at Law			
SURVEYED BY: P.J.M.	DATE: 8-18-2017	DRAWN BY: P.J.M.	CHECKED BY: B.J.C.
SCALE: 1" = 30'	PAGE OF PAGES 1		2

03-210

LEGAL DESCRIPTION

Being a parcel of land with prior deed referenced in Instrument #201000001041, located in the SE ¼ of Section 21, T4S, R3E, Village of Mendon, Mercer County, Ohio, more particularly described as follows:

Commencing at a #5 Rebar set at the SE corner of Lot #56 of Maurer's Addition (P.B. 1, Pg. 117); thence S 00°-36'-19" E on the West line of Main Street, 13.50' to a set #5 Rebar at the POINT OF BEGINNING; thence the following courses:

1. Continue S 00°-36'-19" E on the West line of Main Street, 54.43' to a #5 Rebar set on the South line of the SE ¼ of Section 21 & the North line of Maurer's 2nd Addition (Vol. 2008, Pg. 4705);
2. N 88°-46'-21" W on the South line of the SE ¼ of Section 21, 133.08' to a #5 Rebar set at the NW corner of Lot #1 of Maurer's 2nd Addition;
3. N 00°-36'-19" W on the East line of a Public Alley, 53.67' to a set #5 Rebar;
4. S 89°-05'-58" E, 133.06' to the POINT OF BEGINNING.

The above-described parcel of land contains 0.165 acres, more or less, of which 0.000 acres are occupied by road right-of-way. This parcel is subject to all legal highways and easements of record.

The bearings for this survey are based on the Ohio State Plane North Coordinate System. This legal description and the accompanying plat represent an actual boundary survey conducted under the direct supervision of Brad J. Core, P.S. #8004 on August 18, 2017. All markers called for above are in place.



SURVEY FOR UNION TOWNSHIP, MERCER COUNTY, OHIO

OHIO
STATE

MERCER
COUNTY

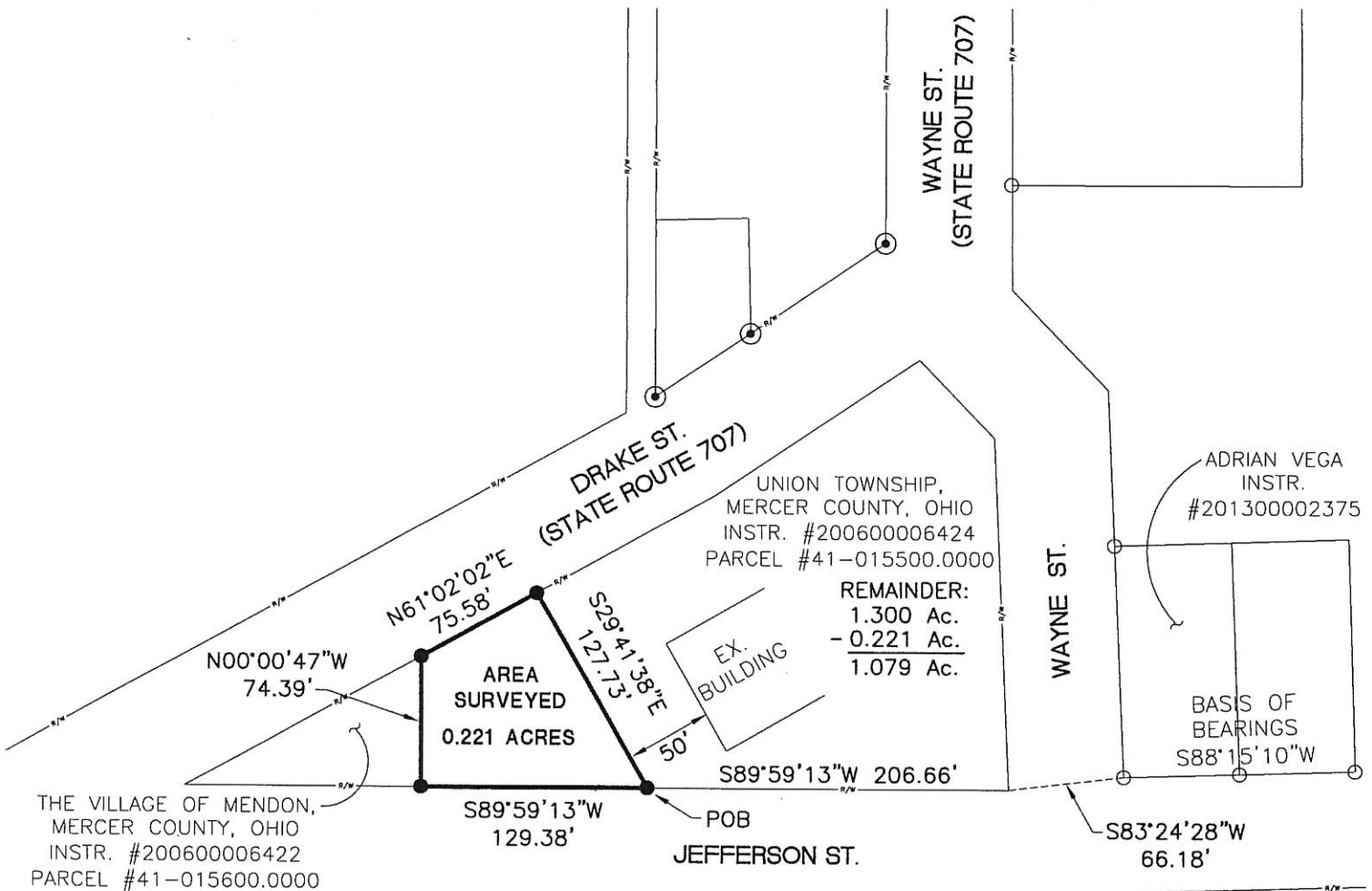
UNION
TOWNSHIP

MENDON
VILLAGE

21
SECTION

4S
TOWN

3E
RANGE



NOTE:
0.221 ACRE TRACT WILL BE AN
"ADD TO PARCEL" AND DEEDED TO
THE VILLAGE OF MENDON, MERCER
COUNTY, OHIO

LEGEND

- IRON PIN FOUND
- IRON PIN SET
- ⊙ IRON PIPE FOUND

VILLAGE OF MENDON


SURVEYED BY: *Craig W. Mescher*
CRAIG W. MESCHER REG. SURVEYOR NO. 8237
DATE: MARCH 28, 2018

SURVEY REFERENCES:

HAMILTON SURVEY BY RON F. THOMPSON,
P.S. #5379, DATED 5/6/94.
(BASIS OF BEARINGS)

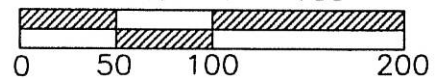
JAMES DUTTON SURVEY BY GORDON L. GEESLIN,
P.S. #5372, DATED MARCH 1974.

WALTER F. THOMAS SURVEY BY FLOYD L. KUGEL,
P.S. #7286, DATED 12/20/57.



LOCATION MAP

Scale: 1" = 100'



PROJECT # 217805.01

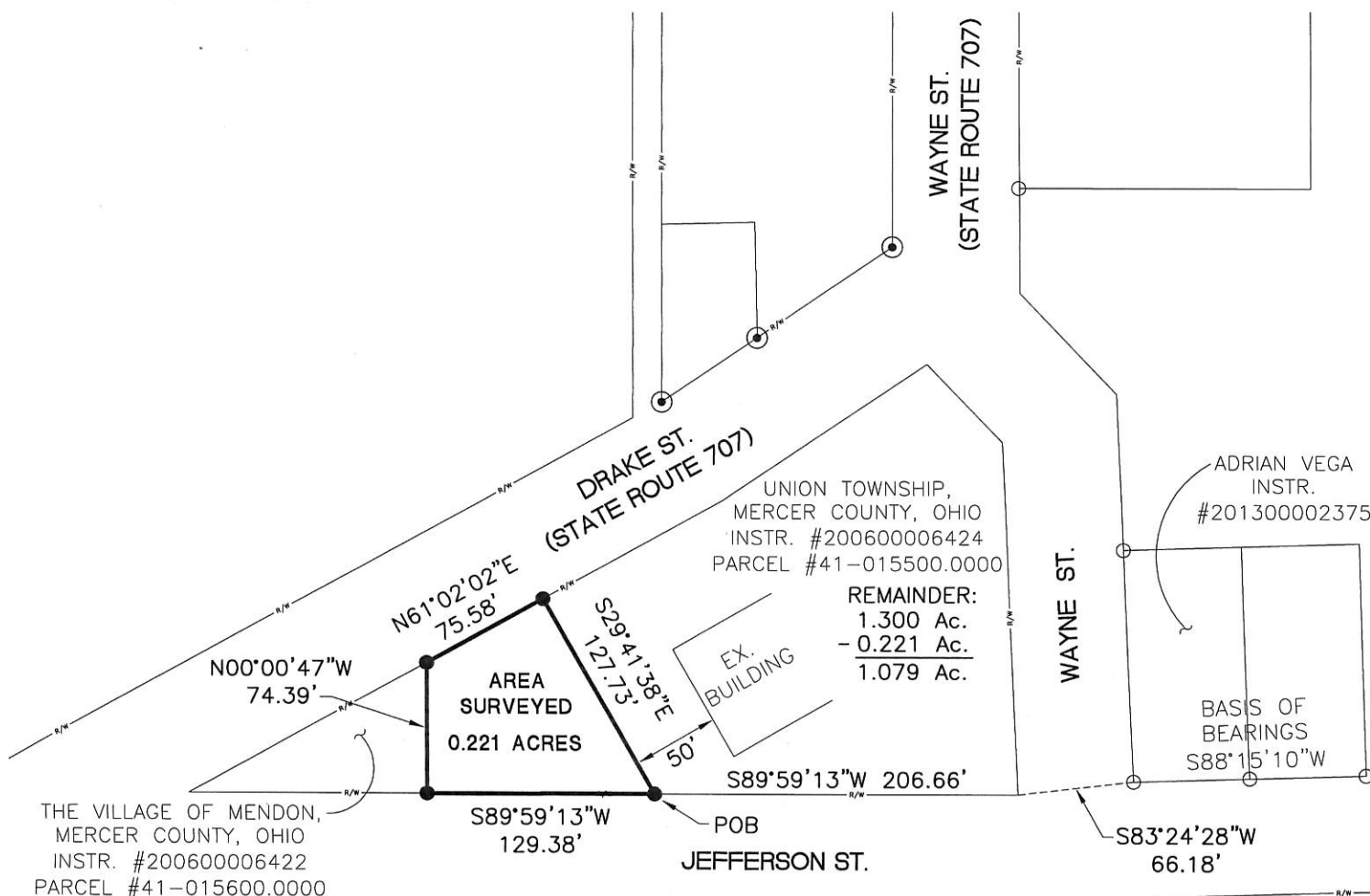
ACCESS
Engineering Solutions

1200 IRMSCHER BLVD., SUITE B, CELINA, OH 45822
www.accessengllc.com | 419-586-1430

03-21D

SURVEY FOR UNION TOWNSHIP, MERCER COUNTY, OHIO

OHIO
STATE
MERCER
COUNTY
UNION
TOWNSHIP
MENDON
VILLAGE
21
SECTION
4S
TOWN
3E
RANGE



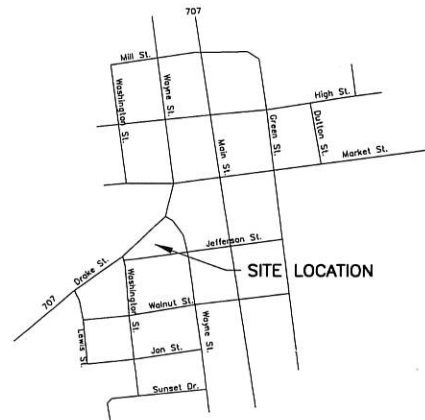
WASHINGTON ST.

WAYNE ST.

NOTE:
0.221 ACRE TRACT WILL BE AN
"ADD TO PARCEL" AND DEEDED TO
THE VILLAGE OF MENDON, MERCER
COUNTY, OHIO

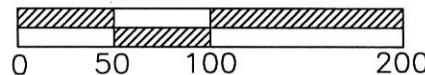
LEGEND

- IRON PIN FOUND
- IRON PIN SET
- ⊙ IRON PIPE FOUND



LOCATION MAP

Scale: 1" = 100'




PROJECT # 217805.01

ACCESS

Engineering Solutions

1200 IRMSCHER BLVD., SUITE B, CELINA, OH 45822
www.accessengllc.com | 419-586-1430



[Signature]

VILLAGE OF MENDON

[Signature]

SURVEYED BY:
CRAIG W. MESCHER REG. SURVEYOR NO. 8237
DATE: MARCH 28, 2018

SURVEY REFERENCES:

HAMILTON SURVEY BY RON F. THOMPSON,
P.S. #5379, DATED 5/6/94.
(BASIS OF BEARINGS)

JAMES DUTTON SURVEY BY GORDON L. GEESLIN,
P.S. #5372, DATED MARCH 1974.

WALTER F. THOMAS SURVEY BY FLOYD L. KUGEL,
P.S. #7286, DATED 12/20/57.